PHASE I ENVIRONMENTAL SITE ASSESSMENT

UNDEVELOPED UCF PROPERTY

SITE 2 – SOUTHERN SITE

ORLANDO, FLORIDA

PORTION OF TAX PARCEL

03-22-31-0000-00-005

EARLIEST DATE OF INQUIRY: July 13, 2026

ISSUED: August 26, 2026

EXPIRES: January 9, 2027

Prepared for:	UNIVERSITY OF CENTRAL FLORIDA 3544 PERSEUS LOOP ORLANDO, FL 32816
Prepared by:	ONTERRIS 9400 SOUTHPARK CENTER LOOP, SUITE 100 ORLANDO, FL 32819

9400 Southpark Center Loop, Suite 100
Orlando, FL 32819
T: +1.407.629.8180
Onterris.com

For Planet
& Progress

Table of Contents

Environmental Professional Statement/Certification 1
Executive Summary 2
Major Findings 2
Data Gaps 2
Additional Assessment 3
1 Introduction 4
1.1 Scope of Work 4
1.2 Site Visit and Interviews 5
1.3 Non-ASTM Scope of Work 5
1.4 Exceptions and Deletions 6
1.5 Limiting Conditions and Significant Assumptions 6
1.6 Data Gaps and Failures 6
1.7 Reliance 6
1.8 Report Expiration 7
2 Physical Setting 8
2.1 Subject Property Location 8
2.2 Topography and Hydrology 8
2.3 Geology and Hydrogeology 9
3 Surrounding Properties 10
3.1 Current Use of Surrounding Properties 10
3.2 Regulatory Database Listings 10
3.2.1 Adjoining and Surrounding Property Listings 11
3.2.2 Other Nearby Property or Unmappable Listings 13
3.3 Vapor Encroachment Conditions 13
4 Site Description and Operations 14
4.1 Subject Property Ownership and Real Estate Information 14
4.2 Subject Property Layout 14
4.3 Current Operations 14
5 Site and Surrounding Property History 15
5.1 Summary of Site and Surrounding Property History 15
5.2 Historical Resources Review 15
5.3 Previous Site Environmental Studies 19
5.4 FOIA Request 19
5.5 Interviews 19
6 Site Environmental Operations 20
6.1 Regulatory Database Listings 20

6.2 Chemical Use and Storage 20
6.2.1 Chemical Containers and Use 20
6.2.2 Above Ground Storage Tanks (ASTs) 20
6.2.3 Underground Storage Tanks (USTs) 20
6.2.4 PFOA and PFOS 20
6.3 Waste Management 21
6.3.1 Hazardous Waste 21
6.3.2 Regulated Non-Hazardous Waste 21
6.3.3 Universal Waste 21
6.3.4 Non-Hazardous Waste 21
6.3.5 Wastewater 21
6.3.6 Septic Systems 22
6.3.7 Pits, Lagoons, Sumps, and Floor Drains 22
6.4 Water Supply and Storm Water 22
6.4.1 Water Use 22
6.4.2 Storm Water 22
6.5 Equipment and Building Materials 22
6.5.1 Polychlorinated Biphenyls (PCBs) 22
6.5.2 Oil-Containing Equipment 22
6.5.3 Air Emissions 22
6.5.4 Heating, Ventilation, and Cooling (HVAC) Systems 22
6.5.5 Asbestos 23
6.5.6 Lead-Based Paint 23
6.6 Other Observations 23
6.6.1 Stained Soil or Pavement 23
6.6.2 Odors 23
6.6.3 Stressed Vegetation 23
6.6.4 Disturbed Land 23
7 User-Provided Information 24
8 Findings and Conclusions 24
9 Additional Considerations 26
9.1 ASTM Definitions 26
9.2 Procedures and Methodology 27
9.2.1 User and Site Requests for Information 27
9.2.2 Site Visit 28
9.2.3 Interviews 28
9.2.4 Review of the Site History 29
9.2.5 Evaluation of Adjacent Properties 29
9.2.6 Agency Record Review 29

9.3 ASTM Limitations 30
9.4 Other Limitations 31

Tables

Table 1 Summary of Environmental Records Reviewed

Images

Image 1 Image of Site 2 – Southern Site with no apparent onsite flood plains

Figures

Figure 1 Site Location Map
Figure 2 Aerial Map
Figure 3 USGS Topographic Quadrangle Map
Figure 4 Site Layout Map

Appendices

Appendix A References
Appendix B Professional Profiles
Appendix C Photographic Log
Appendix D Historical Resources
Appendix E EDR® Radius Map Report

Environmental Professional Statement/Certification

Onterris has performed this Phase I Environmental Site Assessment in conformance with the scope and limitations of 40 C.F.R. Part 312, ASTM E1527-21. Any exceptions to or deletions from this practice are described in Section 1.4 of this report. Sara Gozdor is the designated Environmental Professional (EP) for this assessment and has made and signed the following declaration:

I declare that, to the best of my professional knowledge and belief, I meet the definition of Environmental Professional as defined in §312.10 of 40 CFR 312. I have the specific qualifications based on education, training, and experience to assess a property of the nature, history, and setting of the subject property. I have developed and performed all appropriate inquiries in conformance with the standards and practices set forth in 40 CFR Part 312.

08/26/2026

Sara J. Gozdor
Senior Scientist III
Onterris USA, Inc.

Executive Summary

On behalf of The University of Central Florida (UCF), Onterris has performed a Phase I Environmental Site Assessment (ESA) for an approximately 25.8-acre, UCF-owned property located southeast of North Alafaya Trail, between University Boulevard and Central Florida Boulevard in Orlando, Florida (hereafter referred to as "Site 2 – Southern Site", the "site", or the "subject property").

Onterris has performed a Phase I ESA on the subject property in conformance with the scope and limitations of ASTM International (ASTM) Standard E1527-21 Standard Practice for Environmental Site Assessment Process. Any exceptions to, or deletions from, this practice are described in Section 1.4 of this report.

The subject property is currently undeveloped, wooded land with one sidewalk bisecting the property from east to west. The site is bound by University Boulevard to the north, Central Florida Boulevard to the south, and North Alafaya Trail to the west. Commercial and residential properties surround the subject property to the north and west, with a drainage ditch and the Burnett House to the east. From 1969 to 1997, Central Florida Boulevard bisected the subject property from east to west, but the onsite portion of this road was deconstructed by 2002. By the late 2000s, the site was generally in its current configuration. Other than use of the sidewalk, there are currently no known uses of the site.

Major Findings

This assessment did not reveal evidence of recognized environmental conditions (RECs)[1], historical RECs (HRECs)[1], controlled RECs (CRECs)[1], business environmental risks (BERs)[1], or de minimis conditions[1] in association with the subject property.

Data Gaps[2]

Onterris identified the following data gaps and/or failures for this Phase I:

- Onterris was unable to interview neighboring property owners or past subject property owners. While this is, by ASTM definition, a data gap, it is considered a low-significance data gap for the subject property because we believe these sources would not have provided information that would have altered the findings of this report. Information obtained through interviews, the User, and publicly available databases are believed to address this data gap, and therefore, it is assumed to be of low significance.

[1] RECs, HRECs, CRECs, BERs, and de minimis conditions are defined in Section 9.1.
[2] As per the ASTM standard, "significant data gaps" are those that affect the ability of the Environmental Professional to identify RECs and identify sources of information to address those data gaps. If significant data gaps are identified, it is our opinion that additional diligence or assessment (such as additional data review or physical sampling of environmental media) is required to address the data gap.

Additional Assessment

It is our professional opinion that no further assessment is warranted for the subject property.

1 Introduction

On behalf of The University of Central Florida (UCF), Onterris has performed a Phase I Environmental Site Assessment (ESA) for an approximately 25.8-acre, UCF-owned property located at east of North Alafaya Trail, between University Boulevard and Central Florida Boulevard in Orlando, Orange County, Florida (hereafter referred to as "Site 2 – Southern Site", the "site", or the "subject property").

The Phase I was conducted in accordance with Onterris's proposal referenced in Section 1.7 and the requirements of ASTM International (ASTM) Standards E1527-21, Standard Practice for Environmental Site Assessments: Phase I Environmental Site Assessment Process ("the ASTM standard"). UCF is identified as the User of this report, as defined by the ASTM standard. The Phase I ESA was performed in anticipation of development activities involving the subject property.

1.1 Scope of Work

The Phase I was conducted in accordance with the ASTM standard E1527-21, which meets the requirements of the All Appropriate Inquiries (AAI) Final Rule, 40 Code of Federal Regulations (CFR) Part 312, with the exclusion of those exceptions or deletions described in Section 1.4. The purpose of the Phase I was to identify, to the extent feasible pursuant to the ASTM standard, Recognized Environmental Conditions (RECs), Historical RECs (HRECs), or Controlled RECs (CRECs) in connection with the subject property. RECs and other key terms for this ESA are defined in Section 9.1.

Phase I activities were performed in pursuit of site-specific information related to current and historical:

- Uses of the subject property;
- Practices for the storage, use, and disposal of chemicals and waste;
- Releases or incidents on or near the subject property that could have resulted in adverse impacts to the subsurface or associated corrective and/or regulatory action; and
- Other conditions on or near the subject property that have resulted in, or threaten to result in, adverse impacts to the subsurface.
- Handling, manufacturing, and/or transportation of Comprehensive Environmental Response, Compensation, and Liability Act (CERCLA) hazardous substances (including perfluorooctanoic acid (PFOA) and perfluorooctanesulfonic acid (PFOS)) onsite or a facility adjoining/surrounding the subject property.[3]

[3] PFOA and PFOS are per- and polyfluoroalkyl substances (PFAS) compounds. Currently, they are the only PFAS compounds that are classified as hazardous substances under CERCLA; therefore, the potential presence of PFOA and PFOS was evaluated as part of this assessment. A review of other PFAS compounds is currently considered a non-scope item under the ASTM Standard. However, the databases and NAICS codes reviewed for PFOA and PFOS per this assessment may include other PFAS compounds.

Unless otherwise specified in this section, the scope of work of the Phase I included:

- A site reconnaissance of the subject property to visually observe current conditions and identify potential concerns;
- Interviews and a review of various historical resources to assess the history of the subject property and surrounding area;
- Observation of nearby and adjoining properties to evaluate the potential for offsite impacts to affect or have affected the subject property;
- Research and review of local city/county, tribal, state, and federal records, including interviews (where warranted) and contracting Environmental Data Resources, Inc. (EDR) to identify regulatory listings for the subject property and vicinity and regulatory-listed facilities in the vicinity of the subject property, as per the search distances specified in E1527-21; and
- Interviews with and/or review of information provided by the User, owner(s), and/or site operator, as deemed appropriate by the Environmental Professional.

Pertinent information obtained from these sources and activities is presented in relevant sections throughout this report. A list of references and resources used in this assessment is provided in **Appendix A**. Professional profiles for the designated Environmental Professional and other key personnel for this assessment are provided in **Appendix B**. Additional details pertaining to the Phase I scope of work, procedures, and associated considerations are provided in Section 9.

1.2 Site Visit and Interviews

Onterris conducted a site visit on July 17, 2026, to assess the subject property and adjoining properties. FOIA requests were completed on July 20, 2026, and an interview with UCF representatives Jonathon Bates and Bill Martin was completed on August 10, 2026, as discussed in Section 5.5.

1.3 Non-ASTM Scope of Work

Activities performed as part of this assessment which are outside the scope of the ASTM standard are described as follows:

- Onterris performed a limited evaluation of the potential for per- and polyfluoroalkyl substances (PFAS, other than PFOS and PFOA) to represent a concern for the subject property based on obvious known current and historical uses of the subject property. This did not include a thorough review of materials used/stored at the subject property or detailed activities involved in subject property operations/history, but merely a broad review of general historical and current site operations to identify those operations with obvious potential connections to the use of PFAS.

1.4 Exceptions and Deletions

Useful information from regulatory agencies pertaining to the subject property and adjoining properties was obtained from online sources, via public information requests, and from EDR, so Onterris did not conduct interviews with regulatory agency representatives.

Onterris has not identified other exceptions to, or deletions from, the ASTM standard in this Phase I.

1.5 Limiting Conditions and Significant Assumptions

Onterris did not encounter limiting conditions during this assessment and has not made significant assumptions during this Phase I other than those considerations discussed in Section 9 and listed below:

- Areas of the subject property were heavily vegetated, limiting our ability to fully observe and walk through portions of the site. While this is considered a limiting condition, based on the historical aerial photographs, site observations, and interviews with the site contact, we have assumed that these portions of the site have no history of industrial or chemical use or storage. As such, we do not believe that removal of this limiting condition (i.e., unobstructed view of and access to these areas) would substantively alter the conclusions of this report.

1.6 Data Gaps and Failures

Onterris identified the following low significance[4] data gaps and/or failures for this Phase I:

- Onterris was unable to interview neighboring property owners or past subject property owners.

It is our opinion that these sources would not have provided information that would have substantively altered the findings of this report. Information obtained through interviews, the User, and publicly available databases are believed to address the data gaps/failures identified above, and therefore, these data gaps/failures are assumed to be of low significance.

Significant data gaps and failures were not identified for this Phase I.

1.7 Reliance

This report has been prepared for UCF. The reliance of this party is subject to the terms and conditions agreed to by and between Onterris USA, Inc. d/b/a Montrose Environmental Solutions, Inc. and UCF dated June 26, 2026, and executed July 6, 2026. This report may not be relied upon by any other

[4] As per the ASTM standard, “significant data gaps” are those that affect the ability of the Environmental Professional to identify RECs and identify sources of information to address those data gaps. If significant data gaps are identified, it is our opinion that additional diligence or assessment (such as additional data review or physical sampling of environmental media) is required to address the data gap.

recipient, person, or entity (“other party” or “other parties”) without the written authorization of Onterris, and Onterris makes no warranties or representations to any other party. In receiving this report, other parties agree to make no claim against Onterris that relates in any way to this report, and to the fullest extent permitted by applicable law, other parties hereby release Onterris from, and will defend and hold harmless Onterris from and against, any claim, action, suit, damage, loss, award, liability, expense, cost, or fees including attorneys’ fees arising from or relating to any use or disclosure of the report or any portion thereof.

1.8 Report Expiration

In accordance with the ASTM standard, this report expires 180 days following the *earliest* of the site visit date provided in Section 1.2 and the interview date(s) and regulatory agency search dates listed in **Appendix A**. Specifically, this Phase I ESA report will expire on January 9, 2027.

2 Physical Setting

2.1 Subject Property Location

The subject property is located east of North Alafaya Trail, between University Boulevard and Central Florida Boulevard in Orlando, Florida. The site consists of approximately 25.8 acres of unimproved and undeveloped woodland, with the exception of one sidewalk that bisects the subject property from east to west.

The surrounding areas to the north, south, and west are commercially and residentially developed, while the east is undeveloped wooded land followed by the Burnett House (UCF housing). University Boulevard bounds the subject property to the north, followed by the Celeste Hotel. Central Florida Boulevard bounds the subject property to the south, followed by Lake Lee. North Alafaya Trail bounds the subject property to the west, followed by multi-tenant residential and commercial development.

The subject property location is depicted in **Figure 1** and **Figure 2**. A photographic log showing visual observations and neighboring properties is included as **Appendix C**.

2.2 Topography and Hydrology

Based on topographic maps and site observations, the land surface at the site is generally flat with a slight slope towards the northwest and east-northeast. The United States Geological Survey (USGS) topographic quadrangle maps indicate that the subject property gently slopes to the south, towards Lake Lee, with an average elevation of approximately 60-65 feet above sea level (**Figure 3**).

Topographic maps depicting the subject property and vicinity are included in **Appendix D**. Storm water features and drainage at the subject property are described in Section 6.4.2.

Information provided in EDR's Radius Map Report ("the EDR report", provided in **Appendix E**) indicates there are no floodplains within the site (as depicted in translucent teal shading in **Image 1**).



Image 1*: Image of Site 2 – Southern Site with no apparent onsite floodplains*

The EDR report does not identify federal or state wetlands within the subject property.

2.3 Geology and Hydrogeology

Information in the EDR report (**Appendix E**) indicates the bedrock stratigraphic unit beneath the subject property is the Ocala Limestone and the Hawthorn Group.

According to the EDR report and confirmed on the United States Department of Agriculture (USDA) Web Soil Survey (WSS) website (https://websoilsurvey.nrcs.usda.gov/app/), soils beneath the subject property consists of the following poorly-drained soils:

- Archbold fine sand with 0 to 5 percent slopes;
- Tavares fine sand with 0 to 5 percent slopes;
- Candler fine sand with 0 to 5 percent slopes; and
- St. Lucie fine sand with 0 to 5 percent slopes;

Groundwater flow direction can be influenced by the presence of local wetland and surface water features, topography, geology, recharge and discharge areas, supply and injection wells, and other factors. Information provided in the EDR report suggests that shallow groundwater on site generally flows towards the east.

According to the EDR report, there are no registered United States Geologic Survey (USGS) water wells, 126 state database wells, and no oil/gas wells within one mile of the site. There are public water supply wells within the ASTM-required standard search radius for the site; however, based on the known history of the site (as discussed in Section 5), the presence of nearby public water supply wells is not considered a concern for the subject property.

3 Surrounding Properties

This section presents a discussion of surrounding properties, their current use, and relevant regulatory database listings for properties located within the prescribed search radii specified in the ASTM standard. A discussion of the historical use of surrounding properties is presented in Section 5.

3.1 Current Use of Surrounding Properties

The subject property is situated southeast of the intersection of North Alafaya Trail and University Boulevard and north of Central Florida Boulevard.

At the time of the site visit, Onterris observed the following occupants and uses of adjoining and nearby properties:

- **North**: Celeste Hotel.
- **East**: Undeveloped wooded vegetation; drainage ditch (**Photo 6**); and Burnett House.
- **South**: A pond (man-made); and Lake Lee.
- **West**: Multi-tenant residential; and Chase Bank (former gasoline station [**Photo 21**]).
- **Northwest**: Multi-tenant building complex with commercial structures on the ground floor and residences above (formerly the location of a shopping center, as discussed in Section 5.2).

The locations and uses of adjoining and surrounding properties are presented in **Figure 4**. During site reconnaissance, Onterris did not observe indications of monitoring wells, gasoline stations, or other obvious evidence of potential concerns on the adjoining properties. A review of regulatory database records (discussed further in Section 3.2.1) and historical resources (Section 5.2) indicates that a gasoline station formerly operated at the current Chase Bank property to the west. However, based on a review of agency records pertaining to this property (as discussed in Section 3.2.1) and due to its current operation as a bank, this property is not anticipated to represent a concern for the subject property.

The following sections detail the findings of the agency records search and regulatory determinations for the adjoining and surrounding properties in connection with the subject property.

3.2 Regulatory Database Listings

Regulatory information was reviewed to obtain information that might indicate the presence of hazardous and/or toxic materials at nearby properties. Environmental database records reviewed were provided in the EDR report (**Appendix E**) or accessed via online databases, as listed in **Appendix A**. Regulatory databases were searched by EDR according to the search radii prescribed

in the ASTM standard. The EDR report defines acronyms for these databases and describes the nature of their purpose/use.

3.2.1 Adjoining and Surrounding Property Listings

The environmental records search identified facilities/ sites within the ASTM E1527-21 specified search distances from the subject property. Pertinent information gathered for the subject property and surrounding properties from various documents reviewed is provided in **Table 1**, along with conclusions regarding whether a reference represents a REC, HREC, CREC, business environmental risk (BER), de minimis condition, or other potential concern.

Table 1: Summary of Environmental Records Review

Map/EDR ID Number	Facility ID	Site Name	Address	Database Source	Direction and Distance (mi) from Subject Property	Comments
1 & 2	11007125666	North Alafaya Trail and University Boulevard Safety Improv	North Alafaya Trail and University Boulevard	FINDS/ ECHO	Subject Property	The subject property is listed under these databases for stormwater construction improvements along North Alafaya Trail and University Boulevard. A permit is required under the National Pollutant Discharge Elimination System (NPDES). According to the EDR FINDS report and the ECHO database, the current permit expires in October 2028, and a status for the facility is listed as "Terminated" with no violations reported. These listings for the subject property are not anticipated to be a concern.
3	73563	Plaza on University	12279 University Boulevard	HAZ WASTE	WNW/ 0.051	This facility is listed under the hazardous waste generator database. However, according to the EDR report this facility maintains a status of "not a hazardous waste generator" and is considered inactive. Therefore, this facility and listing are not anticipated to be a concern for the subject property.
4-8	8622642	Chevron	12190 University Boulevard	LUST/ UST/ DWM CONTAM	SSW/ 0.259	According to the EDR report and Florida Department of Environmental Protection's Oculus database, this facility historically maintained three 10,000-gallon underground storage tanks (UST) that contained unleaded gasoline. A Discharge Reporting Form (DRF) was filed in December 1988 for a leak, but details of the nature of the leak are not provided. The facility is registered with the Early Detection Incentive (EDI) program and is currently under monitoring activities with the Petroleum Restoration Program (PRP). As of July 2015, the USTs have been excavated and removed with no indication of leaking or holes, and no staining apparent in the soil. In June 2016, the monitoring wells were abandoned. The report was approved by the Orange County Department of Environmental Protection (OCEPD), and a No Further Action (NFA) determination was granted for the facility. It has since been redeveloped as a Chase Bank. Due to the NFA status, this facility is not considered to represent a concern for the site.
10	9817658	The Celeste	4105 N Alafaya Trail	AST	S/ 0.157	This listing refers to the 1,270-gallon emergency generator above-ground storage tank (AST) located at the facility. No records or documentation for leaks, spills, or releases were identified for this facility. Therefore, this facility is not anticipated to be a concern in connection with the subject property.
12 & 14	8513002	The Grocery Box	4066 N Alafaya Trail	UST FINDER/ LUST/ UST/ AST. DWM CONTAM	SSW/ 0.126	This listing refers to the former Handy Way and Grocery Box, which formerly maintained five 4,000-gallon USTs that were installed in 1972 and removed in 2003. According to documentation found in the Oculus database, the facility is registered in the state-funded EDI program; however, the cause and volume of the associated release is not disclosed. When the site was redeveloped into its present use as a multi-tenant shopping center and student housing, monitoring wells associated with the release were reportedly abandoned or destroyed. However, documentation indicates groundwater monitoring has been conducted since 1993, and Post Active Remediation Monitoring (PARM) is currently being conducted. Based on a review of the most recent documentation and ongoing remediation efforts, groundwater flow direction from this property is to the west (away from the site), and the extent of contamination is approximately 600 feet to the northwest. Therefore, this facility and associated listings are not anticipated to represent a concern for the subject property.
19	8622599	University of Central Florida	4000 Central Florida Boulevard	LUST/ UST	ESE/ 0.265	According to the EDR report, this listing refers to a release that was reported on September 22, 1994, and closed on July 7, 2021. A DRF was filed for the discovery of hydrocarbon vapors in excess of 1,000 parts per million (ppm) that was caused by the overfilling of a UST. A review of documentation from the Oculus database confirmed that the facility received a Site Rehabilitation Completion Order (SRCO) following submittal of a Supplemental Site Assessment Report dated November 29, 2020. Due to the closed nature of the release, this listing is not anticipated to represent a concern for the subject property.
20	103004	Greek Row Lot Debris Staging Area	S of 4100 S Greek Park Dr.	SWF/ LF	N/ 0.354	This listing refers to a facility that is authorized to accept debris from natural disasters. Based on a review of documentation available in the FDEP's Oculus database, this listing has been approved to accept debris since 2017. Due to the innocuous nature of this listing, it is not anticipated to be a concern for the subject property.

3.2.2 Other Nearby Property or Unmappable Listings

Other database records for nearby properties not listed in **Table 1** were also presented in the EDR report and other online data sources. However, based on the innocuous nature of these listings, the closed regulatory status of the listings, the nature of contaminants involved, the environmental media affected, the distance of these properties to the site, and/or the downgradient location of the listed properties, these listings are not expected to represent a concern for the subject property and do not need further discussion.

Additionally, the computerized geocoding technology used in EDR's database search is based on available census data and is only accurate to ±300 feet. The EDR report provides database listings for which insufficient information is available to correctly identify the locations of the listings. These listings are reported as "unmappable" or "orphan" because their exact location cannot be determined. If unmappable listings identified in the EDR report were found to be within the ASTM-prescribed search radii, they are discussed in Sections 3.2.1 or 3.2.2 (above), Section 5.2, or it is our opinion that these listings do not need further discussion for one or more reasons listed in Section 3.2.1.

There are no orphan listings in the EDR report.

3.3 Vapor Encroachment Conditions

A vapor encroachment condition (VEC), or potential vapor encroachment condition (PVEC), can result from a release of hazardous substances or petroleum products to the environment that may have occurred at the property and/or surrounding properties. A Tier I VEC assessment was completed by Onterris using the method provided by EDR in conjunction with technical guidance documents from the United States Environmental Protection Agency (USEPA) and ASTM E2600-22 "Standard Guide for Vapor Encroachment Screening on Property Involved in Real Estate Transactions". The result of this assessment is included in **Appendix E**.

The "EDR VEC Application" provides a snapshot of the potential risk of vapor migration/encroachment associated with the surrounding properties that were identified within the EDR database. The limited screening method should not be considered a human health risk assessment nor was it intended to comply with regulatory requirements that might exist for the evaluation of vapor migration. No vapor encroachment screen can wholly eliminate uncertainty regarding the identification of VECs in connection to a site. Screening is intended to reduce, but not eliminate, uncertainty regarding whether a VEC exists in connection with a property.

Tier 1 of VEC screening applies state and federal database records to identify those sites with the potential to affect subsurface vapor conditions. Tier 1 employs a 1/3-mile (0.33 mile, or 1,760 feet) radius for releases of non-petroleum products, and a 1/10-mile (0.10 mile, or 528 feet) radius for releases of petroleum products.

The EDR VEC assessment tool did not identify database listings within these prescribed radii of the subject property.

4 Site Description and Operations

4.1 Subject Property Ownership and Real Estate Information

The subject property consists of a portion of a larger (parent) parcel that is currently owned by UCF. The parent parcel has a mailing address of 3900 Commonwealth Boulevard, Tallahassee, Florida.

Tax records for the parent parcel, accessed via the Orange County Property Appraiser (OCPA) [https://ocpaweb.ocpafl.org/dashboard], provide information as follows.

Parcel	Acreage (Deeded/Calculated)	Features
03-22-31-0000-00-005	1,194.20	Multiple public college zoned buildings, multi-family residences for student housing, multiple parking garages, sporting facilities and fields, and various paved asphalt.

It is important to note that the subject property comprises only the 25.8-acre portion of the parent parcel depicted in **Figures 1** through **4**.

4.2 Subject Property Layout

The subject property is located within UCF campus property and consists of unimproved and undeveloped woodland with one sidewalk bisecting the subject property from east to west.

The layout of the subject property and pertinent features are depicted in **Figure 4**, and photographs taken during the site visit are provided in **Appendix C.**

4.3 Current Operations

The subject property is undeveloped land with a sidewalk bisecting the property from east to west. Other than its use as a walking path, there are no current authorized uses of the site.

5 Site and Surrounding Property History

5.1 Summary of Site and Surrounding Property History

The subject property was historically undeveloped, wooded land with various unimproved paths in the central portion and North Alafaya Trail traversing the southwest corner from 1940 until 1963. By 1967, North Alafaya Trail was redirected to the west. Central Florida Boulevard bisected the site from east to west from 1969 to 1997, but the onsite portion of the road was deconstructed by 2002. By the late 2000s, the subject property was generally in its current configuration as undeveloped land with a sidewalk bisecting the site from east to west.

Until at least the early 1960s, the site's adjoining properties were generally undeveloped wooded land and pasture, with ponds, Lake Lee, and North Alafaya Trail present. However, the property to the immediate northwest appears to have been used as a citrus grove until approximately the mid- to late 1940s. By 1963, North Alafaya Trail had been redeveloped as a major road. By the late 1960s, University Boulevard and Central Florida Boulevard were present, and early development of the multi-tenant residential community immediately west of the site and portions of the UCF campus northeast of the site was underway. This development continued to expand through the 1980s, and by 1990, the multi-tenant residential and commercial buildings and the former gasoline station (now a Chase Bank) northwest of the site had been constructed. Burnett House was constructed in the late 1990s, and construction of the Celeste Hotel began in 2018, by which point, the area surrounding the site generally appeared in its current configuration.

5.2 Historical Resources Review

Onterris reviewed historical information provided in aerial photographs, topographic maps, Sanborn® fire insurance maps, and city directories (**Appendix D**), as well as other resources listed in **Appendix A**, to evaluate past uses of the site and surrounding area. Pertinent information obtained from these documents (and other resources, where warranted) is summarized in the following table:

Time Period	Subject Property	Surrounding Property
1940 (A)	The subject property appears to be undeveloped, vegetated land. North Alafaya Trail traverses north-south across the southwest corner of the subject property, and multiple unimproved paths bisect the site from east to west. No structures are apparent.	The adjoining properties appear as undeveloped, vegetated land with small, naturally-occurring ponds to the east and southeast, and Lake Lee to the south. North Alafaya Trail is to the west, and what appears to be a citrus grove is to the northwest. No structures are apparent.
1947 (A)	Notable changes are not apparent.	Notable changes from the 1940 aerial photograph are not apparent.
1953 (T)	The topographic map depicts the subject property as undeveloped, vegetated land with	The topographic map depicts a roadway to the west that runs through the southwest corner of the subject property. Two depressional marsh

Time Period	Subject Property	Surrounding Property
	North Alafaya Trail in the southwestern corner from north to south.	or swamp areas are apparent to the east and southeast, and Lake Lee is depicted to the south.
1954 (A)	Notable changes are not apparent.	Notable changes from the 1947 aerial photograph are not apparent, except that the citrus grove appears no longer in use.
1957 (A)	The subject property appears as undeveloped, vegetated land with North Alafaya Trail traversing north to south in the southwest corner. No structures are apparent.	The adjoining properties appear unchanged aside from the citrus grove, which is no longer apparent.
1963 (A)	Notable changes are not apparent.	North Alafaya Trail has been reconstructed as a major roadway.
1969 (A)	The portion of North Alafaya Trail that crosses the southwest corner of the site appears no longer in use. Central Florida Boulevard bisects the center of the subject property from east to west. No structures are apparent.	New roadways and the initial development of the UCF campus northeast and east of the site are apparent. Development of the multi-tenant residential neighborhood west of North Alafaya Trail is also evident.
1970 (T)	Central Florida Boulevard is depicted bisecting the center of the subject property from east to west. No structures are apparent.	Central Florida Boulevard is depicted east of the site, and residential development is depicted west of North Alafaya Trail.
1970 (A)	Notable changes are not apparent.	Further development of Central Florida Boulevard, the UCF campus east of the site, and the multi-tenant residential neighborhood west of the site is apparent.
1973 (CD)	The subject property is not listed in the city directories.	Noteworthy city directory listings for the adjoining properties are not apparent.
1978 (A)	Notable changes are not apparent.	University Boulevard and additional construction and improvements of the UCF campus are apparent to the north of the site. A drainage ditch is apparent bordering the subject property to the east. Additional multi-tenant structures are apparent west of North Alafaya Boulevard.
1980 (T)	Notable changes are not depicted.	Additional roadways are depicted to the north and east of the subject property, with additional buildings depicted west of North Alafaya Trail.
1980 (A)	Notable changes are not apparent.	Notable changes from the previous aerial photograph are not apparent.
1984 (A)	Notable changes are not apparent.	Notable changes are not apparent.
1990 (A)	Notable changes are not apparent.	A large complex of buildings (north of McCulloch Road) and the former gasoline station (currently a Chase Bank) are visible to the northwest of the site.

Time Period	Subject Property	Surrounding Property
1990 (CD)	The subject property is not listed in the city directories.	City directories records identify Super Clean Cleaners (12279 University Boulevard) in the northwest-adjoining plaza.
1992 (CD)	The subject property is not listed in the city directories.	City directories records identify Chevron Food Market (12190 University Boulevard) on the west-adjoining property.
1993 (A)	Notable changes are not apparent.	Collegiate Way (parallel and south of University Boulevard) is apparent west-northwest of the subject property.
1995 (CD)	Notable changes are not apparent.	Super Clean Cleaners is no longer listed in the city directories.
1997 (A)	Notable changes are not apparent.	Notable changes are not apparent aside from a building located east of the subject property.
1999 (A)	Notable changes are not apparent.	Burnett House is visible to the east of the site.
2000 (CD)	The subject property is not identified in the city directory listings.	The city directory records do not identify new noteworthy listings.
2002 (A)	The portion of Central Florida Boulevard that bisects the site has been deconstructed.	A new extension of Central Florida Boulevard (replacing the portion that previously bisected the site) is present along the southeastern and southern boundary of the site.
2005 (CD)	The subject property is not identified in the city directory listings.	The city directory records do not identify new noteworthy listings.
2007 (A)	Central Florida Boulevard is no longer apparent bisecting the subject property. A walking path is apparent in its place.	A retention pond and additional development are apparent to the southeast. A number of single-family homes in the residential development west-southwest of the site have been cleared.
2008 (A)	Notable changes are not apparent.	Additional single-family homes to the west have been cleared. The gasoline station on the current Chase Bank property west-northwest of the site has been cleared.
2009 (A)	Notable changes are not apparent.	Notable changes are not apparent.
2010 (A)	Notable changes are not apparent.	Multi-tenant development is apparent to the southwest, west of North Alafaya Trail. One of the current large multi-tenant residential buildings to the west-southwest has been constructed (replacing multiple single-family homes).
2010 (CD)	The subject property is not identified in the city directory listings.	Chevron Food Market is no longer listed in the city directories.

Time Period	Subject Property	Surrounding Property
2012 (A)	Notable changes are not apparent.	The second of the two current large multi-tenant residential buildings to the west-southwest has been constructed.
2012 (T)	The topographic map does not depict specific features and depicts the subject property as undeveloped land.	Roads bounding the subject property are depicted, and residential roads are apparent west of North Alafaya Trail. Retention ponds and Lake Lee are depicted to the southeast and south, respectively.
2013 (A)	Notable changes are not apparent.	The large complex of buildings northwest of the site has been demolished and cleared.
2014 (A)	Notable changes are not apparent.	The previously cleared property northwest of the site has been redeveloped with the current complex of multi-tenant commercial and residential buildings.
2014 (CD)	The subject property is not identified in the city directory listings.	The city directory records do not identify new noteworthy listings.
2015 (T)	Notable changes are not apparent.	Notable changes to the topographic map are not depicted.
2015 (A)	Notable changes are not apparent.	Notable changes are not apparent.
2017 (CD)	The subject property is not identified in the city directory listings.	The city directory records do not identify new noteworthy listings.
2017 (A)	Notable changes are not apparent.	A new building has been constructed on the current Chase Bank property west-northwest of the site.
2018 (T)	Notable changes are not apparent.	Notable changes to the topographic map are not depicted.
2018 (A)	Notable changes are not apparent.	In the January aerial photograph, construction is underway on the current Celeste Hotel property north of the site and the Chase Bank property west-northwest of the site is apparent. The Chase Bank property is in its current configuration in the December aerial.
2019 (A)	Notable changes are not apparent.	The Celeste Hotel and associated parking is apparent north of University Boulevard.
2021 (T)	Notable changes are not apparent.	Land clearing and construction is apparent on a property beyond the residential development immediately west of the site.
2022 (CD)	The subject property is not identified in the city directory listings.	The city directory records do not identify new noteworthy listings.
2022 (A)	Notable changes are not apparent.	Construction on the property beyond the residential development to the west appears to be ongoing.

Time Period	Subject Property	Surrounding Property
2023 (A)	Notable changes are not apparent.	Construction on the property beyond the residential development to the west appears to be complete.
2024 (T)	Notable changes are not apparent.	Notable changes are not depicted.
2024 (A)	Notable changes are not apparent.	Notable changes are not apparent.
2024 (CD)	The subject property is not identified in the city directory listings.	The city directory records do not identify new noteworthy listings.
2025 (A)	Notable changes are not apparent.	Notable changes are not apparent.

Abbreviations:
(A) Aerial photograph
(CD) City directory
(T) Topographic map

5.3 Previous Site Environmental Studies

Documentation of previous environmental assessments associated with the site were not provided by the User or identified in publicly-available resources.

5.4 FOIA Request

Freedom of Information Act (FOIA) requests were requested from OCEPD completed for the site on July 20, 2026. As a note, a public records request through OCEPD also includes a records search with the Orange County Fire Records (OCFR) department simultaneously. Therefore, a separate request for fire department records was not submitted.

The FOIA requests did not provide pertinent information for the subject property or surrounding properties. FOIA documents can be provided upon request.

5.5 Interviews

An interview was conducted on August 10, 2026, with Jonathon Bates, UCF's Associate Vice President of Strategic Campus Planning, and Bill Martin, University Architect at UCF. To their knowledge, there have been no prior uses or buildings associated with the subject property. Additionally, no additional documentation associated with the subject property was provided by the site contacts.

6 Site Environmental Operations

On July 17, 2026, Onterris personnel conducted a site visit to observe the subject property for evidence of RECs or other environmental concerns, such as the presence of dumping or disposal areas, evidence of landfilling, stressed or discolored vegetation, stained soils, the presence of storage tanks or drums (or other chemical containers), monitoring wells, electrical transformers, sumps or drains, or other evidence that may suggest the presence of a release or threatened release of hazardous substances or petroleum products.

A photographic log compiled during the site reconnaissance is included in **Appendix C**. Pertinent site features are shown in **Figure 4**.

6.1 Regulatory Database Listings

The subject property was not identified in database records presented in the EDR report.

6.2 Chemical Use and Storage

No chemical usage or storage was observed on the subject property at the time of the reconnaissance, and no obvious indications of past chemical usage or storage at the site were apparent in documentation reviewed.

6.2.1 Chemical Containers and Use

No chemical containers were observed on the subject property at the time of the reconnaissance.

6.2.2 Above Ground Storage Tanks (ASTs)

No ASTs were present on the subject property at the time of the reconnaissance, and no evidence of historical ASTs at the site was apparent in documentation reviewed.

6.2.3 Underground Storage Tanks (USTs)

No evidence of current or former USTs (such as fill ports or piping) was identified during the site visit, during interviews, or in documentation reviewed for the site.

6.2.4 PFOA and PFOS

PFOA and PFOS are PFAS compounds. Currently they are the only PFAS compounds that are classified as hazardous substances under CERCLA; therefore, the potential presence of PFOA and PFOS was evaluated as part of this assessment. A review of other PFAS compounds is currently considered a non-scope item under the ASTM Standard. However, the databases and NAICS codes reviewed for PFOA and PFOS per this assessment may include other PFAS compounds.

A review of regulatory databases and North American Industry Classification System (NAICS) codes associated with PFOA and PFOS does not suggest obvious indications that these compounds are a concern for the site. No evidence of PFOA or PFOS use was observed during the site visit, during interviews, or in documentation reviewed.

6.3 Waste Management

6.3.1 Hazardous Waste

Hazardous waste is waste that poses a severe threat to human health or the environment if improperly disposed. According to the USEPA, a substance is a hazardous waste if it appears on specific lists of hazardous waste or exhibits the established characteristics of hazardous waste. Hazardous waste is regulated under the Resource Conservation and Recovery Act (RCRA).

According to databases searched by EDR, the site has not been on the RCRA database. Hazardous waste generation or storage at the site was not observed during the site visit nor suggested in interviews or documentation reviewed.

6.3.2 Regulated Non-Hazardous Waste

Regulated non-hazardous waste (i.e., used oil, asbestos, antifreeze, grinding dust, and wastewater) generation at the site was not observed during the site visit nor suggested in interviews or documentation reviewed.

6.3.3 Universal Waste

Universal waste is a classification of waste that includes “hazardous,” yet common, materials. These wastes mostly come from consumer products that contain substances hazardous to health. Universal waste cannot be disposed of in landfills. Federal regulations apply to five types of universal waste: batteries, pesticides, mercury-containing equipment, lamps, and aerosol cans.

Regulated universal waste generation at the site was not observed during the site visit nor suggested in interviews or documentation reviewed.

6.3.4 Non-Hazardous Waste

Unregulated non-hazardous waste (i.e., medical waste, industrial waste, electronic waste) generation at the site was not observed during the site visit nor suggested in interviews or documentation reviewed.

6.3.5 Wastewater

Wastewater generation at the site was not observed during the site visit nor suggested in interviews or documentation reviewed.

6.3.6 Septic Systems

Onterris did not observe evidence of current or former septic systems at the subject property during the site visit. The UCF campus is serviced by UCF Utilities and Engineering Services (UES), which manages sanitary sewage.

6.3.7 Pits, Lagoons, Sumps, and Floor Drains

As the subject property is undeveloped, Onterris did not observe pits, lagoons, sumps or floor drains. Standing water was not observed.

6.4 Water Supply and Storm Water

6.4.1 Water Use

The subject property is currently undeveloped and does not use water for domestic, process, or irrigation purposes. OCPA parcel records indicate that water supply for the parent parcel is sourced from UCF.

6.4.2 Storm Water

No onsite storm water drains were identified during the site visit. Overland runoff on the east side of the site is expected to flow into a drainage ditch that borders part of the site to the east. The site is serviced by UCF UES, which also manages campus stormwater infrastructure.

6.5 Equipment and Building Materials

6.5.1 Polychlorinated Biphenyls (PCBs)

Onterris observed a pole-mounted transformer bounding the subject property to the west (**Photo 13**). The ground surface underlying the transformer pole is paved and appeared in adequate condition based on surficial observations. No evidence of a release of dielectric fluid was observed.

6.5.2 Oil-Containing Equipment

Onterris did not observe oil-containing equipment on the subject property.

6.5.3 Air Emissions

Onterris did not observe evidence of air emissions generated at the subject property.

6.5.4 Heating, Ventilation, and Cooling (HVAC) Systems

Onterris did not observe HVAC equipment on the subject property.

6.5.5 Asbestos

Occupational Safety and Health (OSHA) standards in Code of Federal Regulations (CFR) 1910.1001 and 1910.1101 consider spray-applied surfacing materials, thermal insulation systems, and vinyl flooring materials installed in 1980 or earlier as “presumed asbestos-containing materials” (presumed ACM), and installation of such materials containing asbestos is banned in the United States. The installation of roofing or fireproofing materials containing asbestos is not currently banned in the United States.

The subject property is currently undeveloped; therefore, no asbestos-containing material was observed during the site reconnaissance.

6.5.6 Lead-Based Paint

In 1978, the federal government banned consumer use of lead-based paint (LBP) in homes and public buildings; however, the use of LBP in industrial buildings has not been banned.

The subject property is currently undeveloped; therefore, no LBP was observed during the site reconnaissance.

6.6 Other Observations

6.6.1 Stained Soil or Pavement

Onterris did not observe stained soil or pavement at the time of site reconnaissance.

6.6.2 Odors

No odors indicative of a release of hazardous or petroleum substances were apparent within the subject property at the time of reconnaissance.

6.6.3 Stressed Vegetation

Onterris did not observe indications of stressed vegetation at the time of site reconnaissance.

6.6.4 Disturbed Land

Onterris did not observe evidence of disturbed land outside of the walking trails at the time of site reconnaissance.

7 User-Provided Information

Onterris contacted the User for information related to the site. Jonathan Bates, UCF's Associate Vice President of Strategic Campus Planning, completed the questionnaire. Relevant information provided by the User is discussed in the applicable sections of this report or in the following table, which lists the "additional inquiries" the User must make to comply with the ASTM standard:

Request	Information Provided	User Information Provided
Environmental Cleanup Liens[5]	Title search or other information pertaining to environmental cleanup liens against the subject property	The User indicated a check for environmental liens currently recorded against the site indicated no liens.
Activity and Use Limitations (AULs)[5]	May include engineering controls (e.g., slurry walls, caps) and land use restrictions or institutional controls (e.g., deed restrictions, covenants)	The User indicated a search of recorded land title records indicated no AULS for the site.
Common Knowledge	Common knowledge about specific chemicals, possible contamination, or past use of the site and nearby area	The User had no common knowledge other than that already discussed in other sections of this report.
Specialized Knowledge	Personal knowledge or experience related to the site or nearby properties based on professional experience or knowledge of the subject property	The User had no specialized knowledge other than that already discussed in other sections of this report.
Obvious Indicators	Knowledge of obvious indicators of past or present spills, stains, releases, cleanups on or near the site	The User had no knowledge of obvious indicators of past releases other than that already discussed in other sections of this report.
Fair Market Value	Devaluation of the fair market value of the site in association with environmental conditions at or under the property.	The User was not aware of a devaluation of the fair market value of the subject property.

[5] Onterris did not perform an independent title search or evaluation of environmental cleanup liens or AULs for the site.

8 Findings and Conclusions

Onterris has performed a Phase I ESA of the subject property in conformance with the scope and limitations of ASTM Standard E1527-21. Any exceptions to, or deletions from, the ASTM standard are described in Section 1.4 of this report. Additional limitations and considerations are described in the next section.

Evidence of RECs and other findings revealed during this assessment in connection with the subject property are provided in the Executive Summary at the beginning of this report. Professional profiles for the designated Environmental Professional and other key personnel to this assessment are provided in **Appendix B**.

9 Additional Considerations

9.1 ASTM Definitions

The ASTM Standard Practice E1527-21, which meets the requirements of the All Appropriate Inquiries (AAI) Final Rule (40 CFR Part 312), defines key terms used in this Phase I as follows:

Recognized Environmental Conditions (REC): "…(1) the presence of hazardous substances or petroleum products in, on, or at the subject property due to a release to the environment; (2) the likely presence of hazardous substances or petroleum products in, on, or at the subject property due to a release or likely release to the environment; or (3) the presence of hazardous substances or petroleum products in, on, or at the subject property under conditions that pose a material threat of a future release to the environment."

Historical REC (HREC): "…a previous release of hazardous substances or petroleum products affecting the subject property that has been addressed to the satisfaction of the applicable regulatory authority or authorities without subjecting the subject property to any controls (for example, activity and use limitations or other property use limitations). A historical recognized environmental condition is not a recognized environmental condition… the environmental professional shall review reasonably ascertainable documentation and relevant data that demonstrate that unrestricted use criteria established by the applicable regulatory authority or authorities was met. A past release that qualified as a historical recognized environmental condition may no longer qualify as a historical recognized environmental condition if new conditions or information have been identified such as, among other things, a change in regulatory criteria or a subsequently identified migration pathway that was not previously known or evaluated."

Controlled REC (CREC): "…recognized environmental condition affecting the subject property that has been addressed to the satisfaction of the applicable regulatory authority or authorities with hazardous substances or petroleum products allowed to remain in place subject to implementation of required controls (for example, activity and use limitations or other property use limitations)… A past release that previously qualified as a controlled recognized environmental condition may no longer constitute a controlled recognized environmental condition at the time of the Phase I Environmental Site Assessment if new conditions or information have been identified such as, among other things, a change in regulatory criteria, a change of use at the subject property, or a subsequently identified migration pathway that was not previously known or evaluated."

Business Environmental Risk (BER): a risk which can have a material environmental or environmentally driven impact on the business associated with the current or planned use of commercial real estate, not necessarily related to those environmental issues required to be investigated in this practice.

De Minimis Condition: "…a condition related to a release that generally does not present a threat to human health or the environment and that generally would not be the subject of an enforcement

action if brought to the attention of appropriate governmental agencies. A condition determined to be a de minimis condition is not a recognized environmental condition nor a controlled recognized environmental condition."

Data Gap: "…a lack of or inability to obtain information required by this practice despite good faith efforts by the environmental professional to gather such information. Data gaps may result from incompleteness in any of the activities required by this practice, including, but not limited to site reconnaissance (for example, an inability to conduct the site visit), and interviews (for example, an inability to interview the key site manager, regulatory officials, etc.)"

Data Failure: "…a failure to achieve the historical research objective…even after reviewing the standard historical sources … that are reasonably ascertainable and likely to be useful..."

User: "…the party seeking to use Practice E1527 to complete an Environmental Site Assessment of the property… A user may include, without limitation, a potential purchaser of subject property, a potential tenant of subject property, an owner of the subject property, a lender, or a property manager. A user seeking to qualify for an LLP to CERCLA liability, or a user that is an EPA Brownfield Assessment and Characterization grantee, has specific obligations for completing a successful application of this practice..."

Additionally, the ASTM standard describes a key term used in this report as follows:

Limiting Conditions: Limiting conditions include those "limitations imposed by physical obstructions such as adjacent buildings, bodies of water, asphalt, or other paved areas, and other physical constraints (for example, snow, rain, flooding, etc.)…" Limiting conditions may also include "user-imposed constraints…"

9.2 Procedures and Methodology

Unless otherwise specified elsewhere in this report, the following is an overview of the activities performed by Onterris during the completion of this assessment. The information and documents provided by the various sources consulted for this Phase I are assumed to be reliable unless otherwise noted, and Onterris did not conduct an independent verification of information and/or documents reviewed. Onterris cannot and does not warrant or guarantee that the information provided by these other sources is accurate or complete. The methodologies of this Phase I are not intended to produce all-inclusive or comprehensive results, but rather to provide the client with information relating to the subject property.

9.2.1 User and Site Requests for Information

Onterris requested pertinent site documents from both the User and site contact or owner, including but not limited to prior environmental reports and assessments, permits, licenses, inspections, registrations, agency correspondence, site maps, and other records and data related to environmental operations at the subject property. Onterris also requested from the User the specific

information discussed in Section 7. Onterris did not perform an independent search for environmental liens or AULs.

9.2.2 Site Visit

The subject property was evaluated through visual observations of surface conditions at the time of the site visit. The purpose of the visit was to note the general condition of the property and identify signs of potential environmental impacts, including but not limited to such factors as improperly managed waste or chemicals, the presence of underground storage tanks, observation of stained soils or distressed vegetation, etc.

Onterris observed the site exterior by walking (where accessible) and visually scanning the perimeter of site buildings, the approximate perimeter of the site, paved and/or unpaved onsite pathways/roadways to identify areas of interest (e.g.: areas of chemical/material storage, equipment staging, production activities, machinery operation, chemical use, surface staining, past releases, etc.). Onterris observed the interior portions of the site by entering key rooms and areas (as led and permitted by the site contact and/or personnel) to identify areas of interest. Unless prohibited by the site, deemed unsafe, or otherwise described in Section1.5, Onterris approached and/or entered identified areas of interest on the exterior and interior portions of the property for closer observation. If escorted by a representative of the site during the visit, Onterris depended, in part, on the escort to make Onterris aware of the existence of areas of interest at the site.

If the subject property includes large areas of undeveloped land, Onterris visually observed the exterior portions of the property for areas of interest from established pathways or roadways. If access to or visibility of exterior portions of the property were limited by the presence of dense vegetation or other factors, or if identified areas of interest were inaccessible, this is discussed in the limitations or data gaps sections of this report (respectively, Sections 1.5 or1.6).

As permitted by the site and deemed appropriate by the Environmental Professional, Onterris also used the site visit as an opportunity to interview the site contact, to observe adjacent properties (as described in Section 9.2.5) and available personnel and to review and/or retrieve relevant site documents not previously provided by the site, User, or agency databases.

Unless otherwise specified in Section 1.3, no sampling or analytical testing of environmental media was performed for this Phase I.

9.2.3 Interviews

Onterris interviewed the User and site contact regarding site history, environmental operations, neighboring properties, and other relevant information. As deemed appropriate by the Environmental Professional and permitted by the site and Client, Onterris also may have interviewed the site owner, other site personnel or occupants, neighboring properties, and/or other persons currently or previously associated with the site (if available). If deemed appropriate by the Environmental Professional to supplement publicly available records, Onterris also may have interviewed

representatives of regulatory agencies. Findings of this Phase I which relied on information based on interviews may be limited to the information gained from interviewing persons who claimed to have knowledge of the subject property, and an independent verification of this information was not performed. Persons interviewed for this assessment and their contact information is provided in **Appendix A**.

9.2.4 Review of the Site History

Historical sources were consulted to develop a history of previous property use that may indicate environmental concerns. Onterris attempted to identify obvious uses of the property from the present back to its first developed use or 1940, whichever is earlier. The ASTM standard requires an identification of historical documents and records from the time the subject property contained structures or from the time the property was first used for residential, agricultural, commercial, industrial, or institutional purposes. The sources consulted during this Phase I included interviews with knowledgeable persons, a review of previous documents listed in **Appendix A**, and those sources provided in **Appendix D**. Only those standard historical sources considered necessary by the Environmental Professional and reasonably ascertainable were reviewed.

9.2.5 Evaluation of Adjacent Properties

To evaluate their potential to represent a concern for the subject property, Onterris observed adjoining properties as possible from the site and public roadways and rights-of-way. Unless otherwise specified, Onterris did not visit offsite properties. If the site is located within a larger multi-tenant property, portions of the larger property not part of the site that is the subject of this Phase I were considered “offsite”. If available, Onterris interviewed representatives of adjoining properties only if deemed warranted by the Environmental Professional. The past use of adjacent properties was assessed only to the extent that this information was revealed during the course of the historical review conducted on the subject property.

9.2.6 Agency Record Review

To identify current and/or past environmental conditions with the potential to represent a concern for the subject property, Onterris conducted a review of relevant regulatory agency records related to the site and nearby properties. These records were retrieved via publicly available databases and provided by the third-party database search company identified in Section1.1. As deemed appropriate by the Environmental Professional, telephone calls were made to regulatory agencies to supplement information retrieved from publicly available online databases. No in-person visits to regulatory agencies were made unless otherwise indicated in **Appendix A**.

Onterris reviewed the third-party database report and conducted a search of regulatory databases for information pertaining to the site. The third-party database report (**Appendix E**) summarizes the ASTM-required databases searched and notes if the subject property or nearby properties identified within the ASTM-prescribed search radii are listed in those databases. Only listings deemed noteworthy due to the nature of the listing and/or other conditions are discussed in the applicable

sections of this report. A search of regulatory databases for information pertaining to neighboring properties was conducted only if warranted based on potential concerns identified in the third-party database report review, interviews, or other sources reviewed related to the subject property.

9.3 ASTM Limitations

The innocent landowner, contiguous owner, and prospective purchaser defenses to liability under the Comprehensive Environmental Response, Compensation, and Liability Act (CERCLA) require that a person or entity acquiring property conduct an All Appropriate Inquiry (AAI, as described in 40 CFR. 312) with respect to the subject property.

To satisfy the AAI requirement, the ASTM E1527-21 standard requires the application of professional judgment and science to information obtained, as well as subjective interpretation using the discretion of the designated Environmental Professional. Such conclusions presented in this report are based on the information currently available to Onterris within the limitations of existing data, identified data gaps, and the scope of work, budget, and schedule authorized by the Client. The ASTM standard identifies several principles governing the limitations of the ASTM-compliant Phase I. These include, but are not limited to the following principles:

- The Phase I is intended to reduce, but not eliminate, uncertainty regarding the potential for RECs in connection with a property, and the ASTM standard recognizes reasonable limits of time and cost.
- The Phase I is not an exhaustive assessment of the subject property. The cost and time associated with the Phase I is not intended to outweigh the reduction of uncertainty about unknown conditions resulting from additional information.
- Not every property warrants the same level of assessment. The level of effort expended should be guided by the type of property, the expertise and risk tolerance of the User, and the information developed during the course of the assessment.
- The performance of an AAI should be based on the reasonableness of judgments made at the time and under the circumstances in which they were made.
- The viability of a Phase I continues up to 180 days following the earliest date of completion of any required component of the Phase I ESA. If not more than one year has passed since completion of a required component of the Phase I, the Phase I may be updated as described in the ASTM standard.
- If the User changes during the period within which the Phase I is viable, the new User must also satisfy the User responsibilities identified in the ASTM standard. The new User must also seek written authorization of the right to rely on the report.

Additionally, the liability defenses prescribed under CERCLA require that the User, following completion of the transaction, maintain a continuing obligation to not impede the integrity and effectiveness of AULs, to take reasonable steps to prevent releases, and to comply with legally required release reporting obligations. Onterris makes no warranties, expressed or implied, that this

Phase I assessment will qualify the User for the innocent landowner, contiguous property owner, or prospective purchaser defense to liability (collectively referred to as “landowner liability protections” or “LLPs”) under CERCLA.

9.4 Other Limitations

The conclusions presented in this report represent our professional judgment based on the information made available to us during the course of this assessment and are true and correct to the best of our knowledge as of the date of this report. Onterris assumes no responsibility or liability for errors in the information provided to Onterris for this Phase I or developments resulting from situations outside the scope of this project. This assessment was performed in accordance with generally accepted practices of the profession undertaking similar studies at the same time and in the same geographical area. The findings and conclusions presented in this report are based on the conditions encountered at the time this Phase I was conducted and should not be considered representative of future conditions.

Conclusions provided in this report do not constitute legal advice and should not be relied upon in any way for legal interpretations. State-specific regulations related to property transfer (or ownership changes) may apply to the proposed transaction. Costs related to compliance with these State requirements were not included in this Phase I. Consultation with an attorney and/or certified accountant should be made with respect to any legal or accounting matters, or items that require such interpretation, under any law, regulation or contract.

Onterris™

Figures

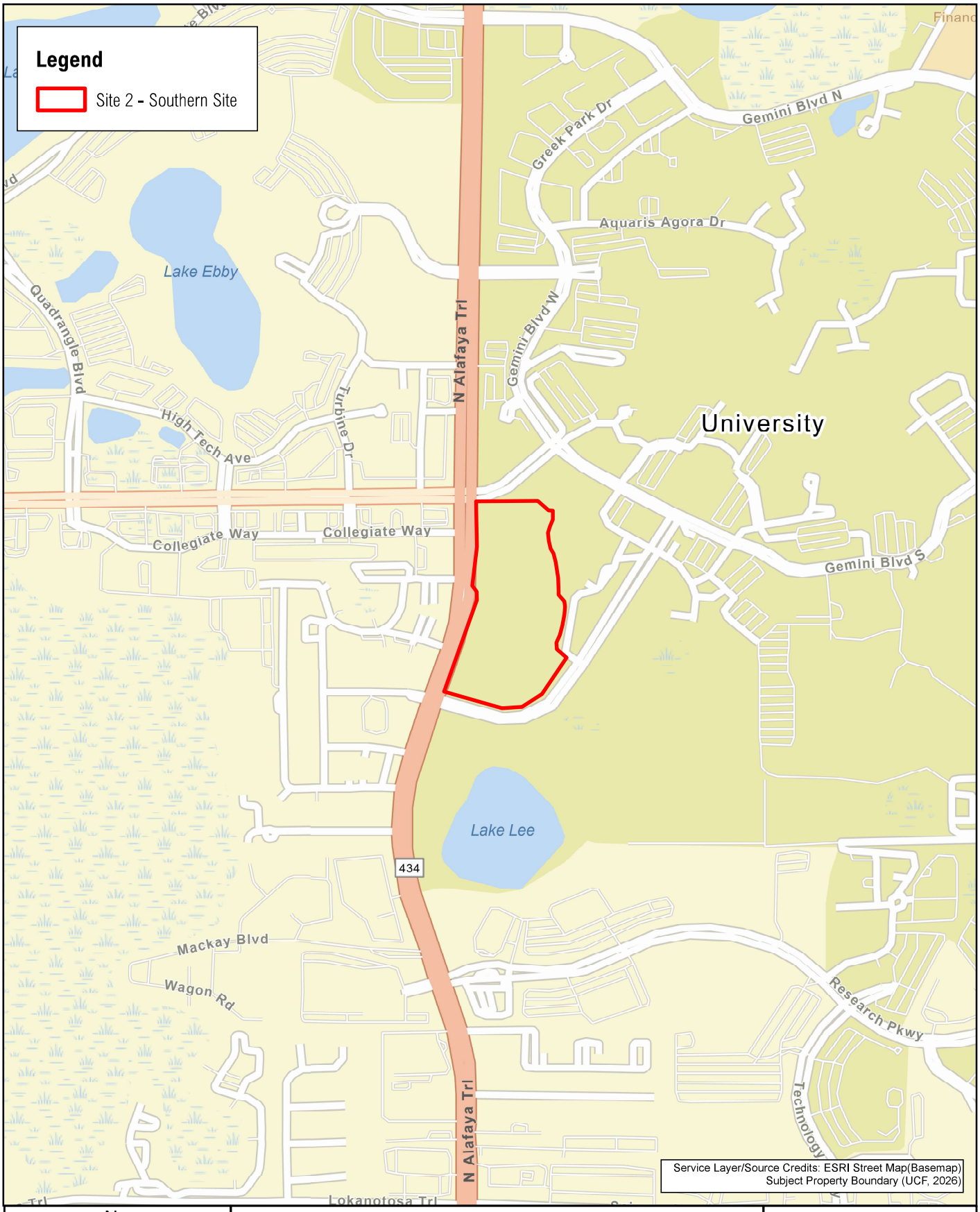

Document Path: T:\GIS_Client Files\PROJ-070393 UCF 3 Properties\Site 2 Figures.aprx

N

0 600 1,200 Feet

DRN: SNB	APR: SG
DATE: 7.16.2026	PN: PROJ-070393

UCF Undeveloped Property
Site 2 - Southern Site
Site Location Map
Orlando, Orange County, FL

Onterris

Figure 1



Document Path: T:\GIS_Client Files\PROJ-070393 UCF 3 Properties\Site 2 Figures.aprx

N

0 300 600 Feet

DRN: SNB	APR: SG
DATE: 7.16.2026	PN: PROJ-070393

UCF Undeveloped Property
Site 2 - Southern Site
Aerial Map
Orlando, Orange County, FL

Onterris

Figure 2

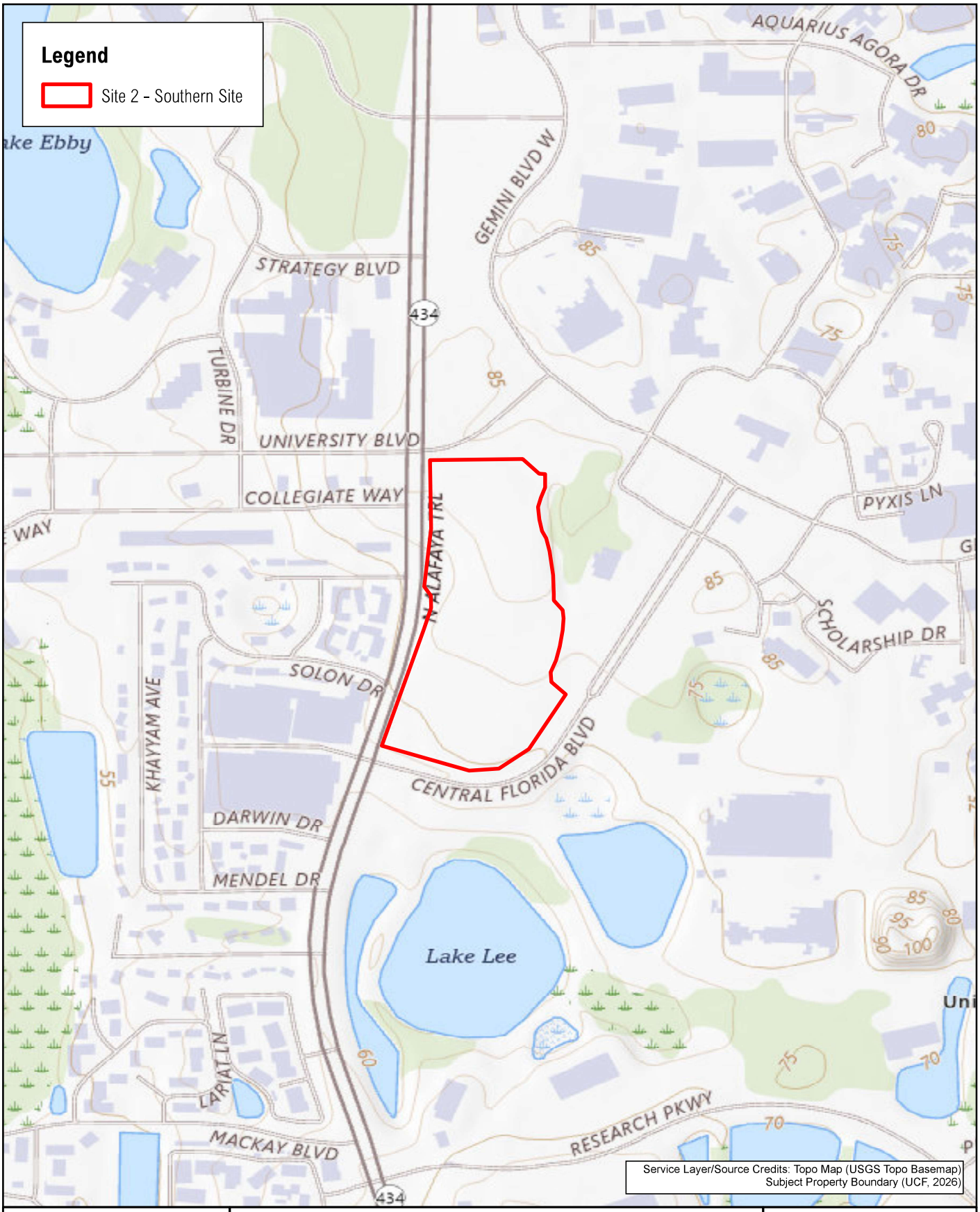

Document Path: T:\GIS_Client Files\PROJ-070393 UCF 3 Properties\Site 2 Figures.aprx

N

0 400 800 Feet

DRN: SNB	APR: SG
DATE: 7.16.2026	PN: PROJ-070393

UCF Undeveloped Property
Site 2 - Southern Site
USGS Topographic Quadrangle Map
Orlando, Orange County, FL

Onterris

Figure 3



Document Path: T:\GIS_Client Files\PROJ-070393 UCF 3 Properties\Site 2 Figures.aprx

N

0 200 400 Feet

DRN: SNB	APR: SG
DATE: 7.16.2026	PN: PROJ-070393

UCF Undeveloped Property
Site 2 - Southern Site
Site Layout Map
Orlando, Orange County, FL

Onterris

Figure 4

Appendix A – References

References

Sources of information used in conducting the Phase I ESA are detailed in this appendix. Where information obtained from these sources was determined to be useful by the Environmental Professional, it is summarized in the body of this report. Historical resources provided by Environmental Data Resources, Inc. (EDR) are provided in **Appendix D** and database information provided by EDR is provided in **Appendix E**.

Interviews

Role	Name, Title, Company	Contact Information	Method and Date(s) of Interview
Site Contact	Jonathon Bates Associate Vice President, Strategic Campus Planning University of Central Florida	Jonathon.bates@ucf.edu 407.823.1099	Teams Call August 10, 2026
Site Contact	Bill Martin University Architect University of Central Florida	Bill.martin@ucf.edu	Teams Call August 10, 2026
User(s)	Matthew Christopher Project Manager University of Central Florida	matthew.christopher@ucf.edu	NA
Neighboring Property Owners/Occupants	Not available	Not available	Not available

Historical Resources

Document Provided	Source of Information	Years Reviewed
Aerial Photographs	Google Maps	2025
Aerial Photographs	Google Earth	1985, 1990, 1995, 1999, 2002, 2004-2010, 2012-2019, 2021-2025
Aerial Photographs	EDR - USDA/NAIP, USGS/DOQQ, USGS, USDA	1940, 1947, 1954, 1957, 1963, 1969, 1970, 1978, 1980, 1984, 1993, 1997, 2007, 2010, 2015, 2019, and 2023
USGS Topographic Maps	EDR	1953, 1970, 1980, 2012, 2015, 2018, 2021, and 2024
City Directories (North Alafaya Trail)	EDR Digital Archive, Cole Information, Orange City Directory	1990, 1992, 1995, 2000, 2005, 2010, 2014, 2017, 2022, and 2024
City Directories (University Boulevard)	EDR Digital Archive, Cole Information, Polk City Directory	1990, 1992, 1995, 2000, 2005, 2010, 2014, 2017, 2022, and 2024
City Directories (Collegiate Way)	EDR Digital Archive, Cole Information, Polk City Directory	2000, 2005, 2010, 2017, 2022, and 2024
Sanborn® Fire Insurance Maps	EDR	Not applicable.

User Provided Information

Document Provided	Author	Date
No documents provided.		

Regulatory Agency Information

Agency/ Company/ Database	Contact Information	Information Requested	Date of Search or Request Completion
Environmental Data Resources, Inc. (EDR)	800-241-6476	Aerial photographs, topographic maps, city directories, Sanborn® fire insurance maps, Radius Map Report®	7/13/2026
USEPA Enforcement and Compliance History Online (ECHO)	http://www.epa.gov/echo/	Environmental permits, compliance inspections/ violations, and general site information	7/27/2026
Florida Department of Environmental Protection Oculus Database	https://prodenv.dep.state.fl.us/DepNexus/public/searchPortal	Environmental regulatory documentation, compliance inspections, and facility reports.	7/27/2026
Orange County Department of Environmental Protection (OCDEP)	publicrecordsrequest@ocfl.net	Environmental records and data related to the site	Request: 7/20/2026 Received: 7/21/2026
Orange City Fire Department	publicrecordsrequest@ocfl.net	Fires, releases, tank information, complaints, code violations	Request: 7/20/2026 Received: 7/21/2026
United States Department of Agriculture (USDA) Web Soil Survey	https://websoilsurvey.nrcs.usda.gov/app	Soil Mapping	7/27/2026
Orange County Property Appraiser	https://ocpaweb.ocpafl.org/dashboard	Tax parcel and property boundaries	7/13/2026
National Wetlands Inventory Mapper	https://www.fws.gov/program/national-wetlands-inventory/wetlands-mapper	Current information on the status, extent, characteristics and functions of wetlands, riparian, and deepwater habitats.	7/27/2026
Presumptive Contamination: A New Approach to PFAS Contamination Based on Likely Sources Table S-1	https://www.ncbi.nlm.nih.gov/pmc/articles/PMC9648201/	Used to reliably identify industry facilities that are presumptive sources of PFAS contamination across the resulting 191 distinct NAICS codes. Table S-1 lists the 38 NAICS codes included in presumptive contamination model.	7/27/2026

NR - no response (other than confirmation of receipt of request) as of the date of this report.

Appendix B – Professional Profiles

Sara Gozdor

Senior Scientist
sagozdor@montrose-env.com
Orlando Office
Cell: 516-322-5323

Professional Experience

Sara Gozdor has over 20 years of experience in managing contaminated sites and providing environmental services for the oil and gas, power, and manufacturing sectors. As an environmental consultant, she is skilled in site characterization, due diligence, environmental compliance, site decommissioning, project management, and various other environmental support services.

Sara's expertise is in the conditional closure of contaminated sites regulated under the Florida Department of Environmental Protection's (FDEP) Waste Cleanup program. She has supported several large and high-profile projects, offering environmental services to multiple Fortune 500 companies across the oil and gas, power, and manufacturing industries. She has also managed and supported multiple environmental projects under various state and federal programs for the United States Navy, Air Force, and Army Corps of Engineers.

Expertise

Sara specializes in project management, people management and staff development, due diligence and transaction advisory services, contaminated site management, preparation of restrictive covenant documents for conditional site closure, development of conceptual site models for sites with contaminated soil/groundwater, EHS compliance reviews and audits.

Education & Training

BA, Environmental Studies, Adelphi University

AA, Liberal Arts, Nassau Community College

Relevant Project Experience

Contaminated Site Management and Due Diligence Projects

40-Site Due Diligence Assessment Portfolio – Ready-Mix Concrete Manufacturing Company – U.S. Sara managed a 40-site due diligence project entailing forty ASTM E1527-21-compliant Phase I Environmental Site Assessments for a global cement and ready-mix concrete manufacturing company. The 40 sites were located in 11 states in the Eastern United States and the Gulf Coast, and the project scope included site visits and individual reports for each site. The project was completed on an expedited schedule and was supported by 15 Montrose professionals.

Multi-Site Due Diligence and Contaminated Site Assessment to Closure - Fortune 500 Manufacturing Company - Clearwater, FL. Sara managed a multi-site acquisition project to support a large expansion of a transformer manufacturing facility. Sara initially provided due diligence support to assess the extent of metals impacts in soil at these properties and to evaluate potential options for closure of an acquired site with known chlorinated solvent impacts in groundwater. She managed Site Assessments for the acquired sites and prepared and executed a Remedial Action Plan at one of the sites. Remedial Action included the redistribution and reuse of impacted soil at the site and the subsequent installation of an asphalt pavement cap as an engineering control. Sara assisted with the preparation and execution of restrictive covenant documents, and the sites were subsequently issued a Conditional Site Rehabilitation Completion Order.

Contaminated Site Assessment to Closure - Metal Fabrication Company - Jacksonville, FL. Sara managed an environmental site assessment of an approximately 10-acre, 11-parcel metal fabrication facility with discrete metal impacts in soil, petroleum-related contaminants associated with a former buried tank, and PCB impacts in soil associated with leaking transformers. The site is also included within a larger CERCLA site associated with impacts to soil from incinerator ash. A ROD mandates the City to remediate incinerator ash-related impacts. Sara managed a Site Assessment of soil and groundwater impacts, natural attenuation groundwater monitoring, and excavation and disposal of impacted soil areas. Sara subsequently negotiated with the City and State to allow the remaining impacted soil and groundwater to be controlled via institutional and engineering controls. Institutional controls include a restrictive covenant and existing institutional controls under the City's incinerator ash program. The restrictive covenant has been approved and recorded with the County, and the Site has been granted a Conditional Site Rehabilitation Completion Order.

Groundwater Investigation of Leaking Spent Fuel Pools - Nuclear Power Plant - Buchanan, NY. Sara played several key roles in an extensive and politically sensitive groundwater investigation at a nuclear power plant in New York. The purpose of the investigation was to address tritium and strontium-90 releases from spent fuel pools into groundwater. This project involved installation, sampling, and hydraulic conductivity testing of an extensive monitoring well network, execution of a dye tracer test, deployment of multilevel well sampling systems, development of a conceptual site model, frequent meetings and negotiations with the State and Nuclear Regulatory Commission (NRC), and several public meetings and demonstrations. Following the investigation phase of the project, Sara participated in the development, planning, and execution of a long-term groundwater monitoring program, serving as the program's project manager.

Natural Attenuation Monitoring to Closure – Vacant Property - Tampa, FL. Sara assisted with the completion of a Site Assessment and managed a natural attenuation monitoring project at a 64-acre undeveloped property contaminated by dredge spoils from the historic construction of the Tampa Bypass Canal. Constituents of concern included lead, arsenic, manganese, and several polyaromatic hydrocarbons. A land developer purchased the property from the County for a reduced price and agreed to perform a voluntary assessment and cleanup of the property prior to development. The Site Assessment delineated impacts in soil on site, and groundwater impacts were found to extend offsite. During the course of natural attenuation monitoring, the lateral extent of the plume retreated to within the property boundaries. Sara prepared and executed a restrictive covenant document prohibiting groundwater use and restricting the property to commercial/industrial use. FDEP subsequently issued a Conditional Voluntary Cleanup Completion Order for the site.

Assessment of Chlorinated VOCs in Groundwater from an Offsite Source - Fortune 500 Cosmetics Company - Jacksonville, FL. Sara was retained to define the source of chlorinated solvents identified in groundwater on the Client's property, which had a long industrial history, but no known releases. The property was located immediately downgradient of a property known to be contaminated with chlorinated solvents. However, the client was compelled by the state to assess groundwater because parent compounds had been detected, which were believed to have been removed from the neighboring property. The client was also concerned that it would be compelled to delineate/remediate groundwater impacts potentially migrating onto an abutting residential neighborhood. Sara and her team utilized EQuIS to manage and query decades of historical hydrogeologic and analytical data, and employed a customized web-based GIS system to refine the conceptual site model. Sara and her team identified temporal variability in chemical fingerprints, which clearly demonstrated that the contamination on the client's property was nearly identical to that found on the abutting upgradient property. The project team's evaluation of geological stratigraphy demonstrated how well screen placement affected the

groundwater chemistry data and how incorrect categorization of some well screens (i.e., shallow versus deep) made a significant difference in the resultant interpretation. Ultimately, the state agreed with the redeveloped conceptual site model and released the Client from responsibility for assessment and cleanup.

Groundwater Protection Program Evaluation - Nuclear Power Plant - Western MI. Sara performed several 5-year evaluations of the Groundwater Protection Program employed by a nuclear power plant to assist with the facility's compliance with NEI-07-07. The initial assessment involved the development of a conceptual site model of groundwater flow at the facility and an evaluation of the suitability of the Site's monitoring well network. Sara also performed a well integrity assessment and has managed well refurbishment and installation activities for the facility.

Due Diligence and Contaminated Site Assessment to Closure - Marina and Resort, Islamorada, FL. Sara managed a due diligence, Site Assessment, and Natural Attenuation Monitoring project at an active resort and marina in the Florida Keys. The property features a gasoline filling station and multiple fueling dispensers along the marina, which may have contributed to localized petroleum impacts in the groundwater. Assessment and Natural Attenuation Monitoring activities have been completed, and Sara is pursuing conditional closure of the Site using institutional controls (i.e., a deed restriction).

Electrical Substation Retirement Assessment and Remediation - Fortune 500 Energy Company - Live Oak and Jasper, FL. Sara managed the assessment and remediation of two former electrical substations in north-central Florida, in accordance with the Mineral Oil Dielectric Fluid (MODEF) program requirements. Assessment activities identified the presence of petroleum and PCBs impacts in soil and concrete. Impacted material was subsequently characterized and removed.

Contaminated Site Remediation to Closure - Former Chemical Manufacturing Facility - Lake City, FL. Sara managed a remedial Operation & Maintenance (O&M) project that utilized an air sparge/soil vapor extraction (AS/SVE) system to remediate a historic petroleum release at a former chemical processing plant. After several years of operation, the lateral extent of the BTEX plume had substantially retreated, and the system was shut down. After several years of post-active remediation monitoring, xylenes were the only constituents of concern detectable above Groundwater Cleanup Target Levels in a single well. Sara's team subsequently performed a limited soil assessment to confirm that historic soil removal efforts and AS/SVE operation had successfully abated all soil impacts. Sara prepared and executed a deed restriction that limited the property to industrial/commercial use and restricted shallow groundwater use. The Site was subsequently issued a Site Rehabilitation Completion Order.

Wastewater Effluent Risk Analysis - Oilfield Chemical Production Company, Odessa, TX. Sara performed overland runoff calculations for several aerobic septic systems at an oilfield chemical processing plant in order to determine if effluent from the systems was affecting (or could potentially affect) nearby wetlands.

Contaminated Site Assessment to Closure - Plastics Manufacturing Facility - Hollywood, FL. Sara managed a site assessment and remediation project involving a leaking oil-water separator that had resulted in petroleum impacts to soil at a plastic container manufacturing plant. Over an unknown period, the release seeped through the building wall onto an unpaved, narrow area where overhead equipment and conduits rested on multiple vertical supports/footers wedged between the building and the property fence. The assessment delineated soil impacts in the area and was followed by an interim source removal, during which several areas of impacted material had to be excavated by hand due to the proximity of equipment supports and building

foundations. Removal efforts were successful in completely abating impacts, and FDEP subsequently issued an unconditional Site Rehabilitation Completion Order.

Groundwater and Soil Assessment - Former Pesticides Manufacturing Plant - Tampa, FL. Sara orchestrated and managed a groundwater assessment and partial soil assessment of a former pesticide plant for which site rehabilitation responsibility currently lies with a Fortune 500 energy company that does not own or operate the property. Constituents of concern in groundwater include organochlorine pesticides and a number of naturally occurring metals that have leached out of the soil due to the low pH of the groundwater. The groundwater plume extends under properties to the immediate east, west, and south and has migrated at least one-third mile from the presumed source of impacts. Several other consulting companies had previously worked on the project but had not yet completed the groundwater assessment due to numerous data gaps and unexplained data/observations. Sara and her team developed a conceptual site model that accounted for these gaps, eliminated the need to install several additional onsite and offsite wells, and identified background conditions that precluded the need for additional delineation in some areas.

Oil & Gas Industry Projects

Soil Assessment and Interim Soil Removal - Crude Oil Pipeline Abandonment – Southeast, FL. During the abandonment of an inactive crude oil pipeline within the FDOT right-of-way (ROW) in southeast Florida, a legacy pipeline release to soil within the ROW and a neighbouring property was discovered. Following some limited assessment work, Sara served as the regulatory expert on the project for an interim soil removal effort in order to meet the requirements of FDEP's Waste Cleanup program. Interim soil removal activities included the excavation of source material below the water table, necessitating dewatering. Nearly 120,000 gallons of dewatering effluent were treated and discharged under permit onto the Site. Approximately 13,000 tons of impacted soil were removed and transported off-site for disposal as non-hazardous petroleum waste. Due to the nature in which confirmatory sampling was performed, the data collected during the removal effort effectively satisfied FDEP's requirements for completion of a Site Assessment for impacted soil. Efforts to complete a groundwater assessment are currently in the planning stages.

Keystone Xl Pipeline Supplemental Environmental Impact Study Support - U.S. Department of State. Sara assisted with the preparation of a supplemental environmental impact study (SEIS) for a crude oil pipeline, which included an assessment of risk and effects of potential spills. The assessment included evaluating historical PHSMA data by pipeline elements and conducting screening-level modeling of crude oil or diluted bitumen overland flow and groundwater flow spills. The assessment also identified potential receptors within potential spill zones.

Deepwater Horizon Spill Response Site Decommissioning - U.S. Gulf Coast. Sara prepared reports documenting the decommissioning and decontamination of hundreds of Gulf Coast spill response and support sites related to a large offshore oil spill.

Crude Oil Transportation Alternatives Analysis - Upstream Oil & Gas Company. Sara assisted with an assessment of oil spill and injury/fatality incident data to compare alternative modes of transportation for crude oil. The assessment included a frequency analysis of rail, barge, tanker, truck, and pipeline modes, and evaluated spill volume distribution to assess mode safety records and potential severity of a release.

Barge Transport Diesel Spill Risk Analysis - Upstream Oil & Gas Company – Alaska. Sara assisted with an assessment of oil spill incident data for barge traffic on the Kuskokwim River, Alaska. The assessment was part of

a risk assessment to evaluate the frequency and consequences of barge oil spills along the Kuskokwim River, Alaska. The frequency analysis of barge spills included spill volume distribution, locations, and cause in comparison to nationwide incident data.

Air Emissions Permitting - Upstream Oil & Gas Facilities - Southeastern U.S. Sara performed emissions calculations and assisted in the preparation of air emissions permits for multiple oil and gas sites for a global upstream oil and gas company.

Equipment/Asset Inventory Data Management - Global Upstream Oil and Gas Company - Southeastern U.S. Sara provided data management services to manage and inventory thousands of oil and gas sites for a global oil and gas exploration and production company.

EHS Compliance and Support Projects

Facility Closure and Decommissioning -Former Transformer Remanufacturing Facility - Bradenton, FL. Sara provided environmental compliance and support services for the decommissioning of a transformer remanufacturing facility operated by a Fortune 500 company and the return of the facility to the property owner. Activities included the performance of a PCB assessment, which involved collecting PCB wipe and oil samples from hundreds of pieces of equipment and facility surfaces. Sara coordinated and supervised the industrial cleaning of the facility, ensuring the proper management and characterization of associated solid waste and wastewater generated. She also facilitated the transfer of ownership/registration of onsite petroleum tanks, closure of several operations permits, and notification of closure to government authorities.

On-site EHS Support - Phosphate Fertilizer Plant - West Central, FL. Sara provided one year of on-site EHS support at a phosphates concentrates manufacturing facility for a fertilizer producer in west-central Florida. Sara served as a full-time extension of the facility's EHS team, providing services including, but not limited to, environmental permit review/management, annual environmental reporting, development of EHS training programs and reporting procedures, development of H&S Plans, and contaminated Site management.

Chinese Drywall Litigation Support - Multiple Residential Property Developers - Locations Throughout FL. Sara provided investigative and environmental support services for legal counsel representing multiple residential property developers involved in Chinese drywall litigation. This involved assessing thousands of residential homes throughout Florida, collecting, tagging, cataloguing, documenting, and warehousing thousands of items of evidence.

EHS Auditing Program - Fortune 500 Aerospace and Defense Company - Locations Worldwide. Sara performed and organized EHS audits as part of an ongoing auditing program for a global Fortune 500 company involved in the research, development, and production of combat and defence systems.

Due Diligence and Indoor Air Assessment - Property Management Company - New York, NY. Following the completion of Phase I and II activities, which identified several large, abandoned underground heating oil tanks, Sara conducted an indoor air quality assessment for two New York City multi-tenant apartment buildings. This assessment included the collection of ambient and indoor air samples, as well as a comprehensive chemical inventory of the buildings.

Asbestos Exposure Assessment - Fortune 500 Food Products Company - East-Central FL. Sara managed an asbestos exposure assessment for a feed mill facility operated by a global producer of food products. This project included asbestos analysis of settled dust samples and personal air monitoring samples for facility workers.

Appendix C – Photographic Log

Photograph Log

Client Name:	University of Central Florida	Date	July 17, 2026
Project Name:	Site 2 – Southern Site	Project Number:	PROJ-070393
Project Location:	Orlando, Orange County, FL		

Photo 1	Direction: N	Description: View of the north-adjoining undeveloped property from the northeast corner of the subject property.



Photo 2	Direction: E	Description: View of the east-adjoining undeveloped property from the northeast corner of the subject property.



Photograph Log

Client Name:	University of Central Florida	Date	July 17, 2026
Project Name:	Site 2 – Southern Site	Project Number:	PROJ-070393
Project Location:	Orlando, Orange County, FL		

Photo 3	Direction: S	Description: View of the subject property and east-adjoining property and drainage ditch from the northeast corner of the site.



Photo 4	Direction: W	Description: View of the subject property from the northeast corner of the site.



Photograph Log

Client Name:	University of Central Florida	Date	July 17, 2026
Project Name:	Site 2 – Southern Site	Project Number:	PROJ-070393
Project Location:	Orlando, Orange County, FL		

Photo 5	Direction: E	Description: Close up view of the drainage ditch on the east-adjoining property.



Photo 6	Direction: E	Description: View of an emergency generator located on the east-northeast-adjoining property (Burnett House).



Photograph Log

Client Name:	University of Central Florida	Date	July 17, 2026
Project Name:	Site 2 – Southern Site	Project Number:	PROJ-070393
Project Location:	Orlando, Orange County, FL		

Photo 7	Direction: NE	Description: View of the east-northeast-adjoining property (Burnett House).



Photo 8	Direction: N	Description: View of the subject property from the southeast corner.



Photograph Log

Client Name:	University of Central Florida	Date	July 17, 2026
Project Name:	Site 2 – Southern Site	Project Number:	PROJ-070393
Project Location:	Orlando, Orange County, FL		

Photo 9	Direction: E	Description: View of the east-adjoining property from the southeast corner of the subject property.



Photo 10	Direction: S	Description: View of Central Florida Boulevard from the southeast corner of the subject property.



Photograph Log

Client Name:	University of Central Florida	Date	July 17, 2026
Project Name:	Site 2 – Southern Site	Project Number:	PROJ-070393
Project Location:	Orlando, Orange County, FL		

Photo 11	Direction: W	Description: View of the subject property from the southeast corner.



Photo 12	Direction: N	Description: View of the subject property.



Photograph Log

Client Name:	University of Central Florida	Date	July 17, 2026
Project Name:	Site 2 – Southern Site	Project Number:	PROJ-070393
Project Location:	Orlando, Orange County, FL		

Photo 13	Direction: N	Description: View of the subject property and North Alafaya Trail from the southwest corner.



Photo 14	Direction: E	Description: View of the subject property from the southwest corner.



Photograph Log

Client Name:	University of Central Florida	Date	July 17, 2026
Project Name:	Site 2 – Southern Site	Project Number:	PROJ-070393
Project Location:	Orlando, Orange County, FL		

Photo 15	Direction: S	Description: View of the intersection of Central Florida Boulevard and North Alafaya Trail from the southwest corner of the subject property.



Photo 16	Direction: W	Description: View of North Alafaya Trail and the west-adjoining multi-tenant residential buildings from the southwest corner of the subject property.



Photograph Log

Client Name:	University of Central Florida	Date	July 17, 2026
Project Name:	Site 2 – Southern Site	Project Number:	PROJ-070393
Project Location:	Orlando, Orange County, FL		

Photo 17	Direction: E	Description: Sidewalk bisecting the subject property from east to west.



Photo 18	Direction: N	Description: View of the intersection of University Boulevard and North Alafaya Trail from the northwest corner of the subject property.



Photograph Log

Client Name:	University of Central Florida	Date	July 17, 2026
Project Name:	Site 2 – Southern Site	Project Number:	PROJ-070393
Project Location:	Orlando, Orange County, FL		

Photo 19	Direction: E	Description: View of the subject property from the northwest corner.



Photo 20	Direction: S	Description: View of the subject property from the northwest corner.



Photograph Log

Client Name:	University of Central Florida	Date	July 17, 2026
Project Name:	Site 2 – Southern Site	Project Number:	PROJ-070393
Project Location:	Orlando, Orange County, FL		

Photo 21	Direction: W	Description: View of the west-adjoining properties from the northwest corner of the site. Chase Bank (former gasoline station) is apparent in the far left.



Appendix D – Historical Resources

Site 2 - Southern Site

N Alafaya Trail

Orlando, FL 32826

Inquiry Number: 8402845.8

July 13, 2026

The EDR Aerial Photo Decade Package

6 Armstrong Road, 4th floor
Shelton, CT 06484
Toll Free: 800.352.0050
www.edrnet.com

EDR Aerial Photo Decade Package

07/13/26

Site Name:

Site 2 - Southern Site
N Alafaya Trail
Orlando, FL 32826
EDR Inquiry # 8402845.8

Client Name:

Onterris
9400 Southpark Center Loop, Bldg T, St
ORLANDO, FL 32819
Contact: Shannon Boyle

Environmental Data Resources, Inc. (EDR) Aerial Photo Decade Package is a screening tool designed to assist environmental professionals in evaluating potential liability on a target property resulting from past activities. EDR's professional researchers provide digitally reproduced historical aerial photographs, and when available, provide one photo per decade.

Search Results:

Year	*Scale*	*Details*	*Source*
2023	1"=500'	Flight Year: 2023	USDA/NAIP
2019	1"=500'	Flight Year: 2019	USDA/NAIP
2015	1"=500'	Flight Year: 2015	USDA/NAIP
2010	1"=500'	Flight Year: 2010	USDA/NAIP
2007	1"=500'	Flight Year: 2007	USDA/NAIP
1997	1"=500'	Flight Date: March 31, 1997	FDOT
1993	1"=500'	Flight Date: February 13, 1993	USGS
1984	1"=500'	Flight Date: November 06, 1984	FDOT
1980	1"=500'	Flight Date: April 16, 1980	USGS
1978	1"=500'	Flight Date: January 29, 1978	FDOT
1970	1"=500'	Flight Date: October 05, 1970	FDOT
1969	1"=500'	Flight Date: December 12, 1969	U of FL
1963	1"=500'	Flight Date: January 04, 1963	U of FL
1957	1"=500'	Flight Date: December 13, 1957	USGS
1954	1"=500'	Flight Date: March 04, 1954	U of FL
1947	1"=500'	Flight Date: March 17, 1947	U of FL
1940	1"=500'	Flight Date: April 10, 1940	USDA

When delivered electronically by EDR, the aerial photo images included with this report are for ONE TIME USE ONLY. Further reproduction of these aerial photo images is prohibited without permission from EDR. For more information contact your EDR Account Executive.

Disclaimer - Copyright and Trademark Notice

This Report contains certain information obtained from a variety of public and other sources reasonably available to Environmental Data Resources, LLC. It cannot be concluded from this Report that coverage information for the target and surrounding properties does not exist from other sources. This Report is provided on an "AS IS", "AS AVAILABLE" basis. NO WARRANTY EXPRESS OR IMPLIED IS MADE WHATSOEVER IN CONNECTION WITH THIS REPORT. ENVIRONMENTAL DATA RESOURCES, LLC AND ITS SUBSIDIARIES, AFFILIATES AND THIRD PARTY SUPPLIERS DISCLAIM ALL WARRANTIES, OF ANY KIND OR NATURE, EXPRESS OR IMPLIED, ARISING OUT OF OR RELATED TO THIS REPORT OR ANY OF THE DATA AND INFORMATION PROVIDED IN THIS REPORT, INCLUDING WITHOUT LIMITATION, ANY WARRANTIES REGARDING ACCURACY, QUALITY, CORRECTNESS, COMPLETENESS, COMPREHENSIVENESS, SUITABILITY, MERCHANTABILITY, FITNESS FOR A PARTICULAR PURPOSE, TITLE, NON-INFRINGEMENT, MISAPPROPRIATION, OR OTHERWISE. ALL RISK IS ASSUMED BY THE USER. IN NO EVENT SHALL ENVIRONMENTAL DATA RESOURCES, LLC OR ITS SUBSIDIARIES, AFFILIATES OR THIRD PARTY SUPPLIERS BE LIABLE TO ANYONE FOR ANY DIRECT, INCIDENTAL, INDIRECT, SPECIAL, CONSEQUENTIAL OR OTHER DAMAGES OF ANY TYPE OR KIND (INCLUDING BUT NOT LIMITED TO LOSS OF PROFITS, LOSS OF USE, OR LOSS OF DATA), ARISING OUT OF OR IN ANY WAY CONNECTED WITH THIS REPORT OR ANY OF THE DATA AND INFORMATION PROVIDED IN THIS REPORT.

Any analyses, estimates, ratings, environmental risk levels, or risk codes provided in this Report are provided for illustrative purposes only, and are not intended to provide, nor should they be interpreted as providing any facts regarding, or prediction or forecast of, any environmental risk for any property. Only an assessment performed by a qualified environmental professional can provide findings, opinions or conclusions regarding the environmental risk or conditions in, on or at any property.

Copyright 2026 by Environmental Data Resources, Inc. All rights reserved. Reproduction in any media or format, in whole or in part, of any report or map of Environmental Data Resources, Inc., or its affiliates, is prohibited without prior written permission.

EDR and its logos (including Sanborn and Sanborn Map) are trademarks of Environmental Data Resources, LLC or its affiliates. All other trademarks used herein are the property of their respective owners.


INQUIRY #: 8402845.8
YEAR: 2023
= 500'
N
EDR


INQUIRY #: 8402845.8
YEAR: 2019
= 500'
N
EDR


INQUIRY #: 8402845.8
YEAR: 2015
= 500'
N
EDR


INQUIRY #: 8402845.8
YEAR: 2010
= 500'
N
EDR


INQUIRY #: 8402845.8
YEAR: 2007
= 500'
N
EDR


INQUIRY #: 8402845.8
YEAR: 1997
= 500'
N
EDR


INQUIRY #: 8402845.8
YEAR: 1993
= 500'
N
EDR


INQUIRY #: 8402845.8
YEAR: 1984
= 500'
N
EDR

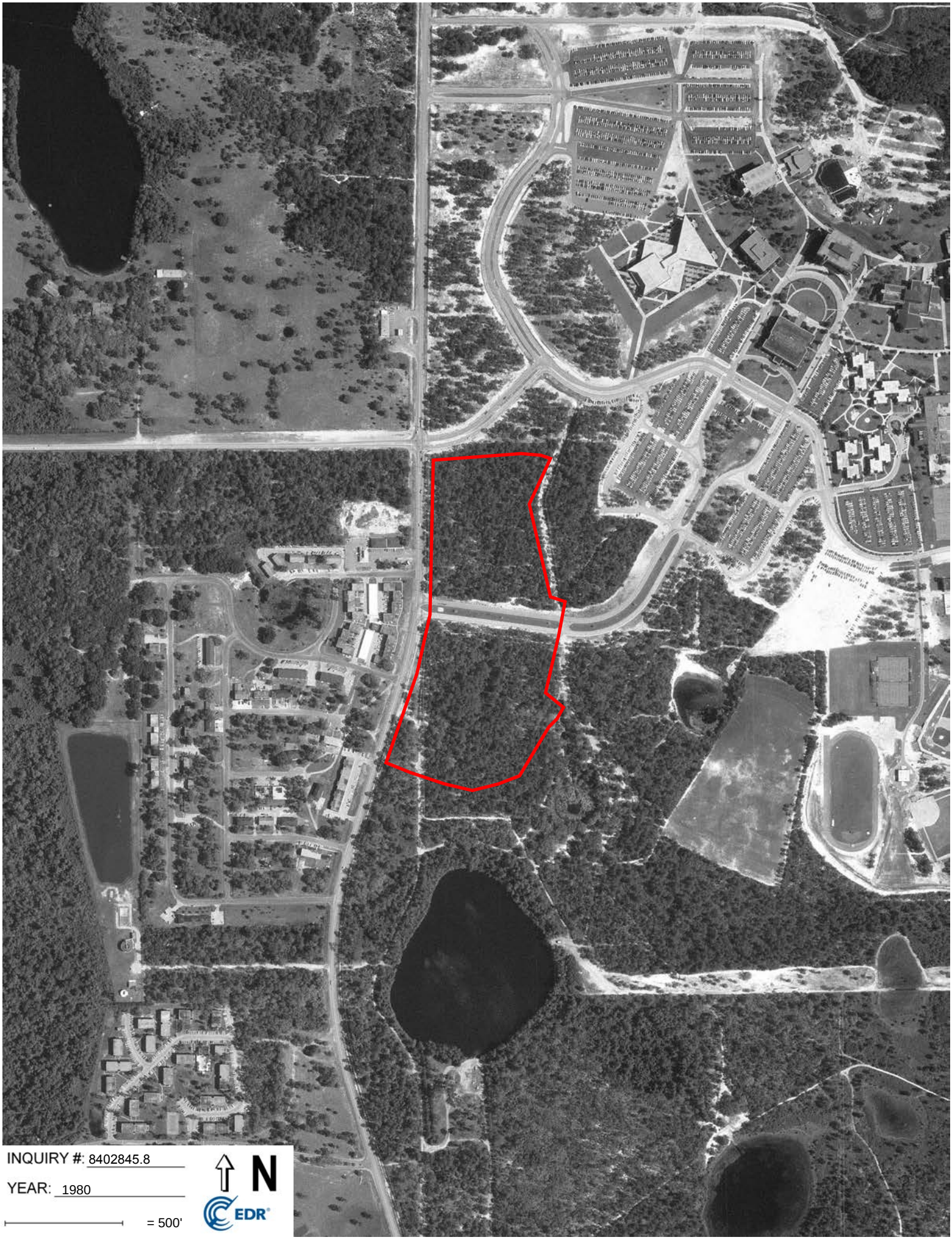
INQUIRY #: 8402845.8
YEAR: 1980
= 500'
N
EDR


INQUIRY #: 8402845.8
YEAR: 1978
= 500'
N
EDR

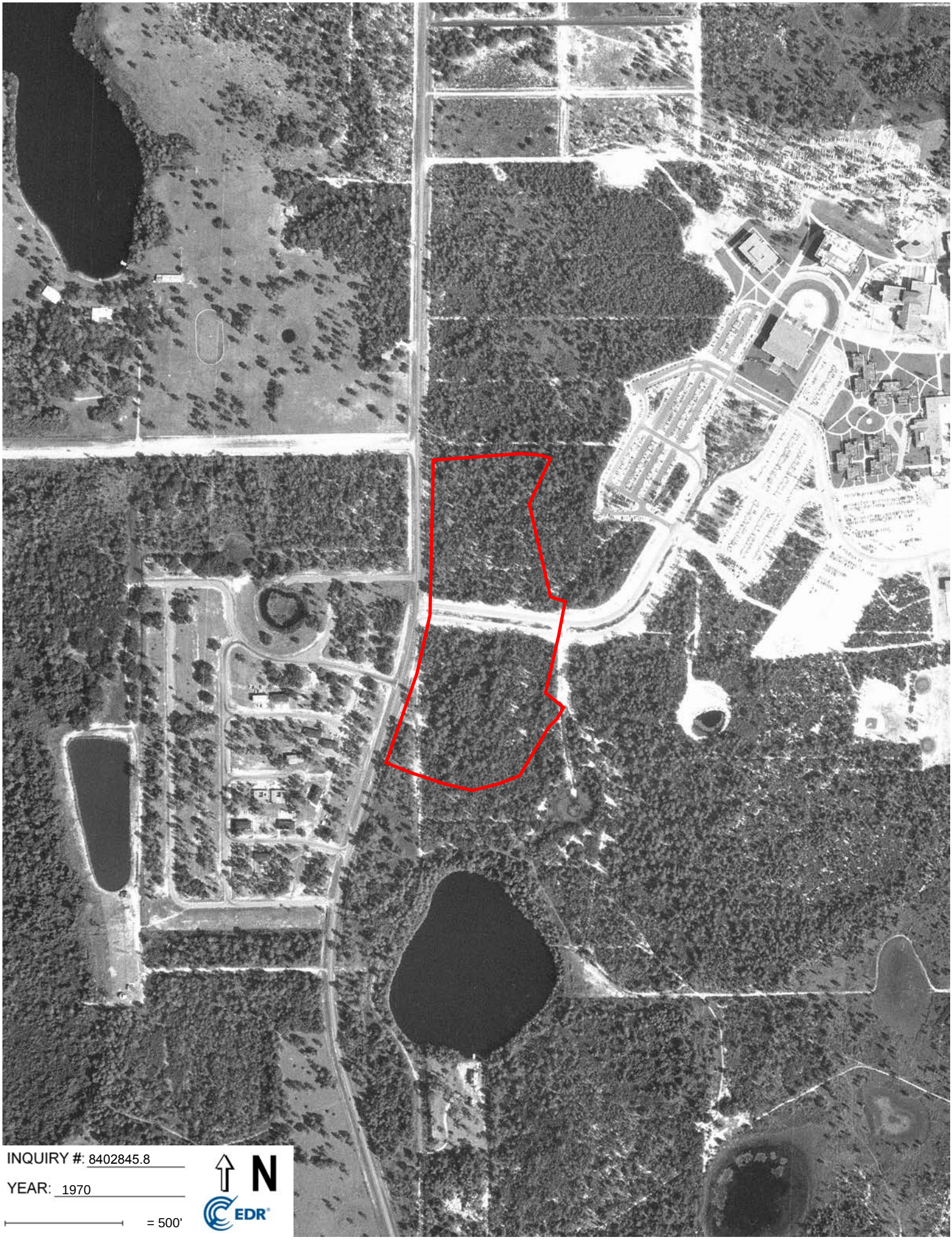
INQUIRY #: 8402845.8
YEAR: 1970
= 500'
N
EDR

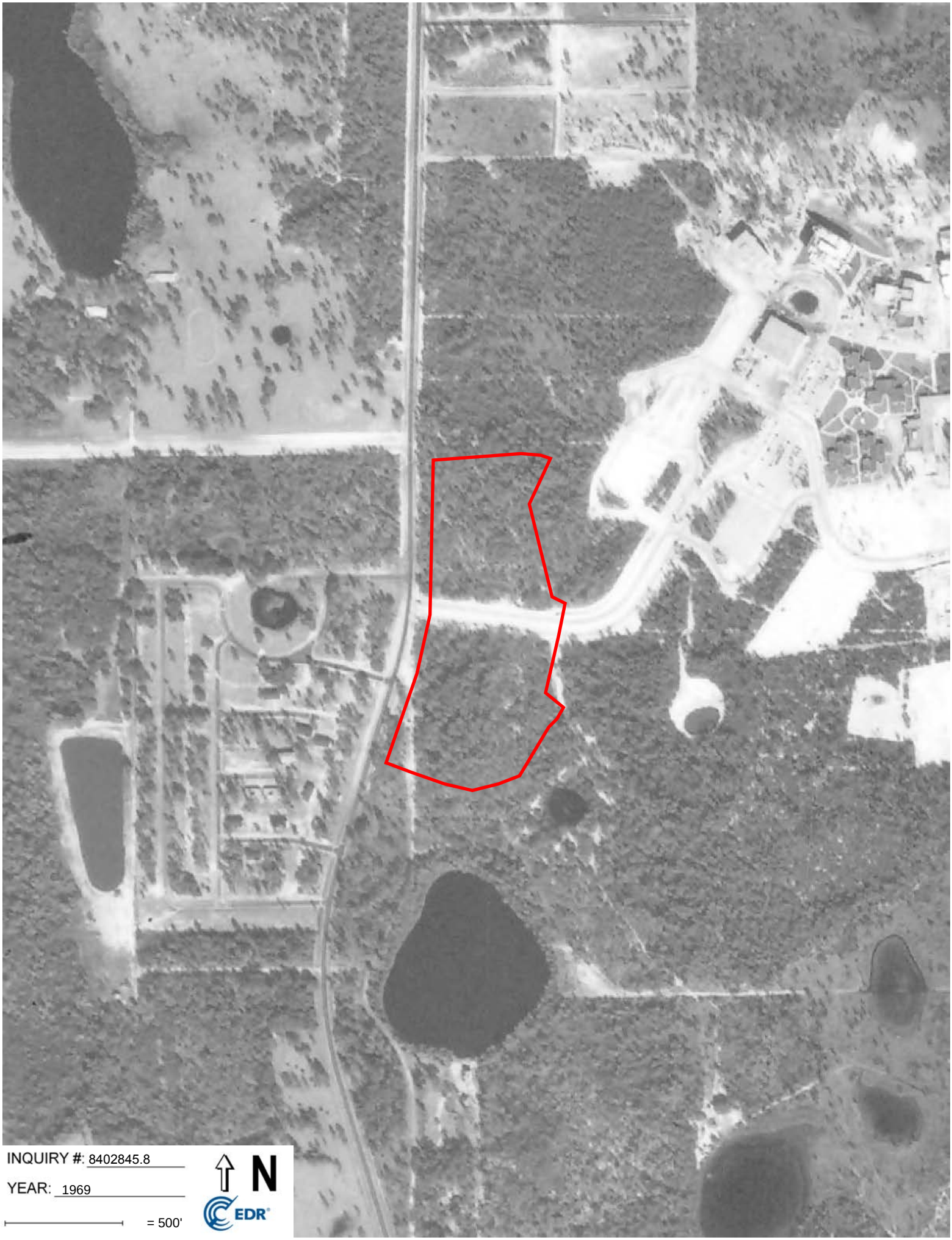

INQUIRY #: 8402845.8

YEAR: 1969

= 500'

N

EDR



INQUIRY #: 8402845.8

YEAR: 1963

= 500'

N

EDR



INQUIRY #: 8402845.8

YEAR: 1957

= 500'

N

EDR


INQUIRY #: 8402845.8
YEAR: 1954
= 500'
N
EDR



INQUIRY #: 8402845.8

YEAR: 1947

= 500'

N

EDR


INQUIRY #: 8402845.8
YEAR: 1940
= 500'
N
EDR

Site 2 - Southern Site

N Alafaya Trail

Orlando, FL 32826

Inquiry Number: 8402845.4

July 13, 2026

EDR Historical Topo Map Report

with QuadMatch™

6 Armstrong Road, 4th floor
Shelton, CT 06484
Toll Free: 800.352.0050
www.edrnet.com

EDR Historical Topo Map Report

07/13/26

Site Name:	Client Name:
Site 2 - Southern Site	Onterris
N Alafaya Trail	9400 Southpark Center Loop, Bldg T, Ste
Orlando, FL 32826	ORLANDO, FL 32819
EDR Inquiry # 8402845.4	Contact: Shannon Boyle

EDR Topographic Map Library has been searched by EDR and maps covering the target property location as provided by Onterris were identified for the years listed below. EDR's Historical Topo Map Report is designed to assist professionals in evaluating potential liability on a target property resulting from past activities. EDRs Historical Topo Map Report includes a search of a collection of public and private color historical topographic maps, dating back to the late 1800s.

Search Results:		*Coordinates:*	
P.O.#	PO PENDING	**Latitude:**	28.597545 28° 35' 51" North
Project:	3 Undeveloped UCF Properties	**Longitude:**	-81.206107 -81° 12' 22" West
		UTM Zone:	Zone 17 North
		UTM X Meters:	479847.90
		UTM Y Meters:	3163415.73
		Elevation:	86.00' above sea level

Maps Provided:

2024
2021
2018
2015
2012
1980
1970
1953

Disclaimer - Copyright and Trademark Notice

This Report contains certain information obtained from a variety of public and other sources reasonably available to Environmental Data Resources, LLC. It cannot be concluded from this Report that coverage information for the target and surrounding properties does not exist from other sources. This Report is provided on an "AS IS", "AS AVAILABLE" basis. NO WARRANTY EXPRESS OR IMPLIED IS MADE WHATSOEVER IN CONNECTION WITH THIS REPORT. ENVIRONMENTAL DATA RESOURCES, LLC AND ITS SUBSIDIARIES, AFFILIATES AND THIRD PARTY SUPPLIERS DISCLAIM ALL WARRANTIES, OF ANY KIND OR NATURE, EXPRESS OR IMPLIED, ARISING OUT OF OR RELATED TO THIS REPORT OR ANY OF THE DATA AND INFORMATION PROVIDED IN THIS REPORT, INCLUDING WITHOUT LIMITATION, ANY WARRANTIES REGARDING ACCURACY, QUALITY, CORRECTNESS, COMPLETENESS, COMPREHENSIVENESS, SUITABILITY, MERCHANTABILITY, FITNESS FOR A PARTICULAR PURPOSE, TITLE, NON-INFRINGEMENT, MISAPPROPRIATION, OR OTHERWISE. ALL RISK IS ASSUMED BY THE USER. IN NO EVENT SHALL ENVIRONMENTAL DATA RESOURCES, LLC OR ITS SUBSIDIARIES, AFFILIATES OR THIRD PARTY SUPPLIERS BE LIABLE TO ANYONE FOR ANY DIRECT, INCIDENTAL, INDIRECT, SPECIAL, CONSEQUENTIAL OR OTHER DAMAGES OF ANY TYPE OR KIND (INCLUDING BUT NOT LIMITED TO LOSS OF PROFITS, LOSS OF USE, OR LOSS OF DATA), ARISING OUT OF OR IN ANY WAY CONNECTED WITH THIS REPORT OR ANY OF THE DATA AND INFORMATION PROVIDED IN THIS REPORT. Any analyses, estimates, ratings, environmental risk levels, or risk codes provided in this Report are provided for illustrative purposes only, and are not intended to provide, nor should they be interpreted as providing any facts regarding, or prediction or forecast of, any environmental risk for any property. Only an assessment performed by a qualified environmental professional can provide findings, opinions or conclusions regarding the environmental risk or conditions in, on or at any property.

Copyright 2026 by Environmental Data Resources, Inc. All rights reserved. Reproduction in any media or format, in whole or in part, of any report or map of Environmental Data Resources, Inc., or its affiliates, is prohibited without prior written permission.

EDR and its logos (including Sanborn and Sanborn Map) are trademarks of Environmental Data Resources, LLC or its affiliates. All other trademarks used herein are the property of their respective owners.

Topo Sheet Key

This EDR Topo Map Report is based upon the following USGS topographic map sheets.

2024 Source Sheets



Oviedo SW
2024
7.5-minute, 24000

2021 Source Sheets



Oviedo SW
2021
7.5-minute, 24000

2018 Source Sheets



Oviedo SW
2018
7.5-minute, 24000

2015 Source Sheets



Oviedo SW
2015
7.5-minute, 24000

Topo Sheet Key

This EDR Topo Map Report is based upon the following USGS topographic map sheets.

2012 Source Sheets



Oviedo SW
2012
7.5-minute, 24000

1980 Source Sheets



Oviedo SW
1980
7.5-minute, 24000
Aerial Photo Revised 1977

1970 Source Sheets



Oviedo SW
1970
7.5-minute, 24000
Aerial Photo Revised 1970

1953 Source Sheets



Oviedo SW
1953
7.5-minute, 24000
Aerial Photo Revised 1951

Historical Topo Map

2024

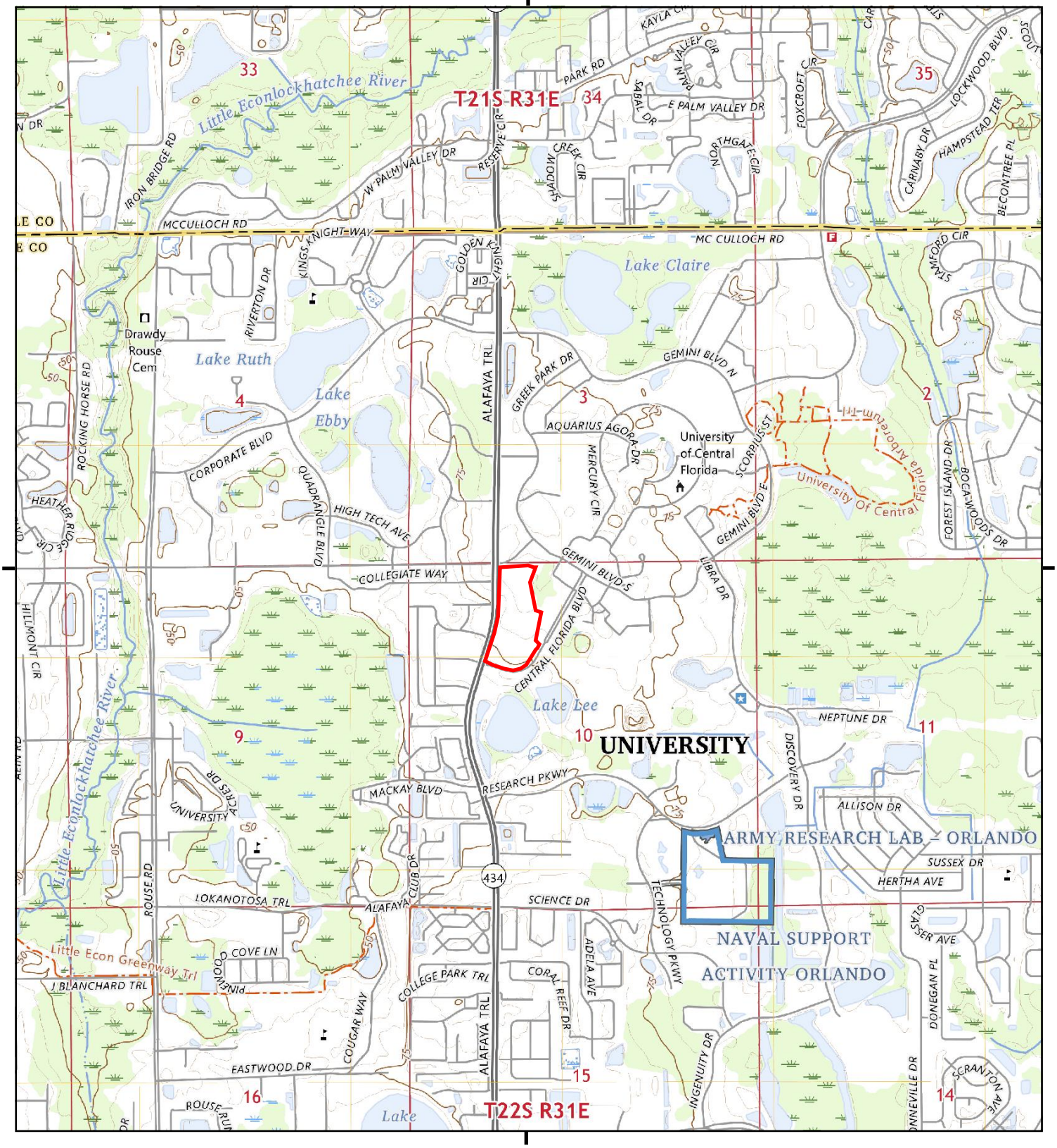

This report includes information from the following map sheet(s).

0 Miles 0.25 0.5 1 1.5

NW N NE
W E
SW S SE

TP, Oviedo SW, 2024, 7.5-minute

SITE NAME: Site 2 - Southern Site
ADDRESS: N Alafaya Trail
Orlando, FL 32826
CLIENT: Onterris

N

Historical Topo Map

2021

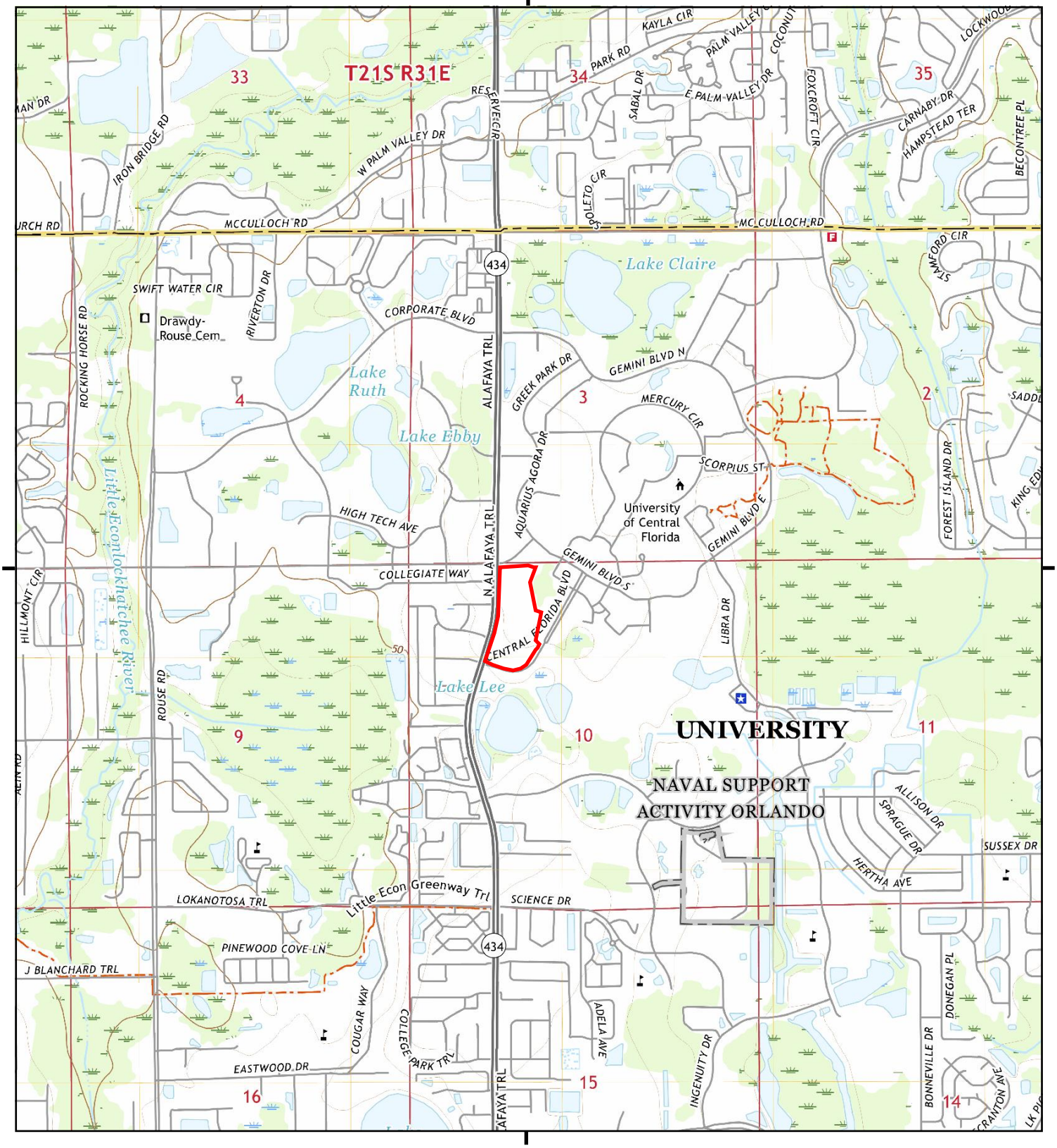

This report includes information from the following map sheet(s).

0 Miles 0.25 0.5 1 1.5

NW N NE
W E
SW S SE

TP, Oviedo SW, 2021, 7.5-minute

SITE NAME: Site 2 - Southern Site
ADDRESS: N Alafaya Trail
Orlando, FL 32826
CLIENT: Onterris

N

Historical Topo Map

2018

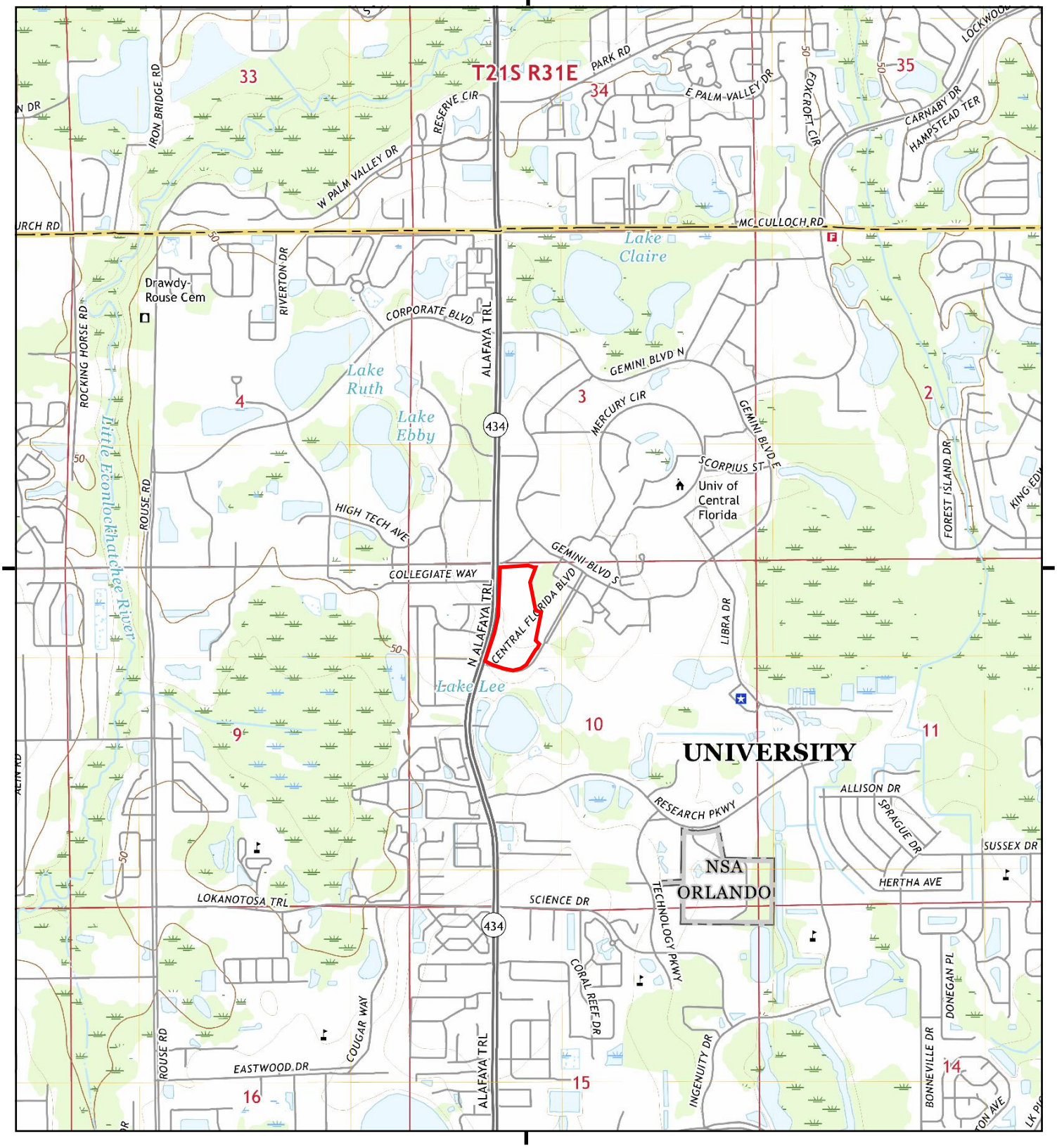

This report includes information from the following map sheet(s).

0 Miles 0.25 0.5 1 1.5

NW N NE
W E
SW S SE

TP, Oviedo SW, 2018, 7.5-minute

SITE NAME: Site 2 - Southern Site
ADDRESS: N Alafaya Trail
Orlando, FL 32826
CLIENT: Onterris

N

Historical Topo Map

2015

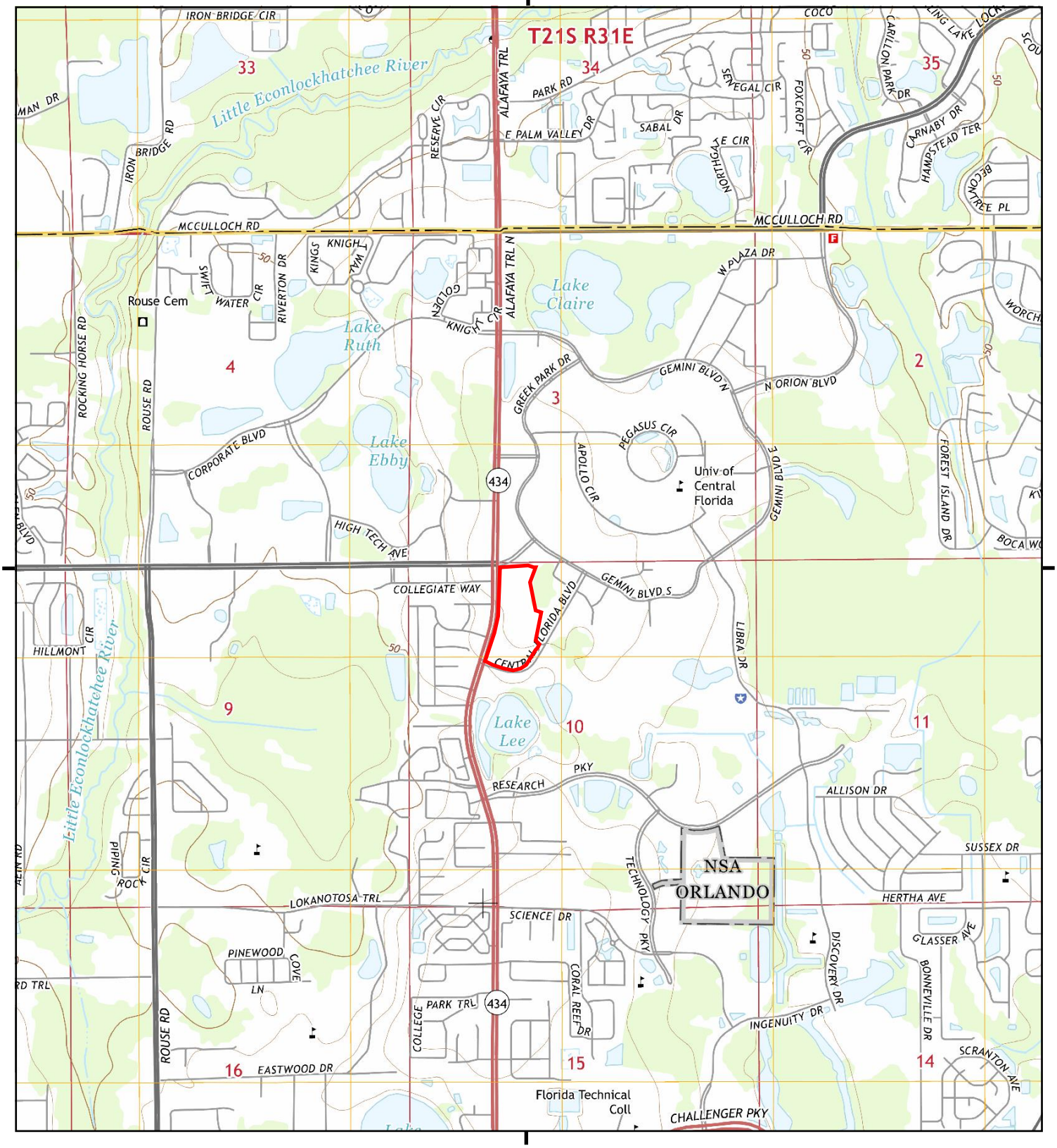

This report includes information from the following map sheet(s).

0 Miles 0.25 0.5 1 1.5

NW N NE
W E
SW S SE

TP, Oviedo SW, 2015, 7.5-minute

SITE NAME: Site 2 - Southern Site
ADDRESS: N Alafaya Trail
Orlando, FL 32826
CLIENT: Onterris

N

Historical Topo Map

2012

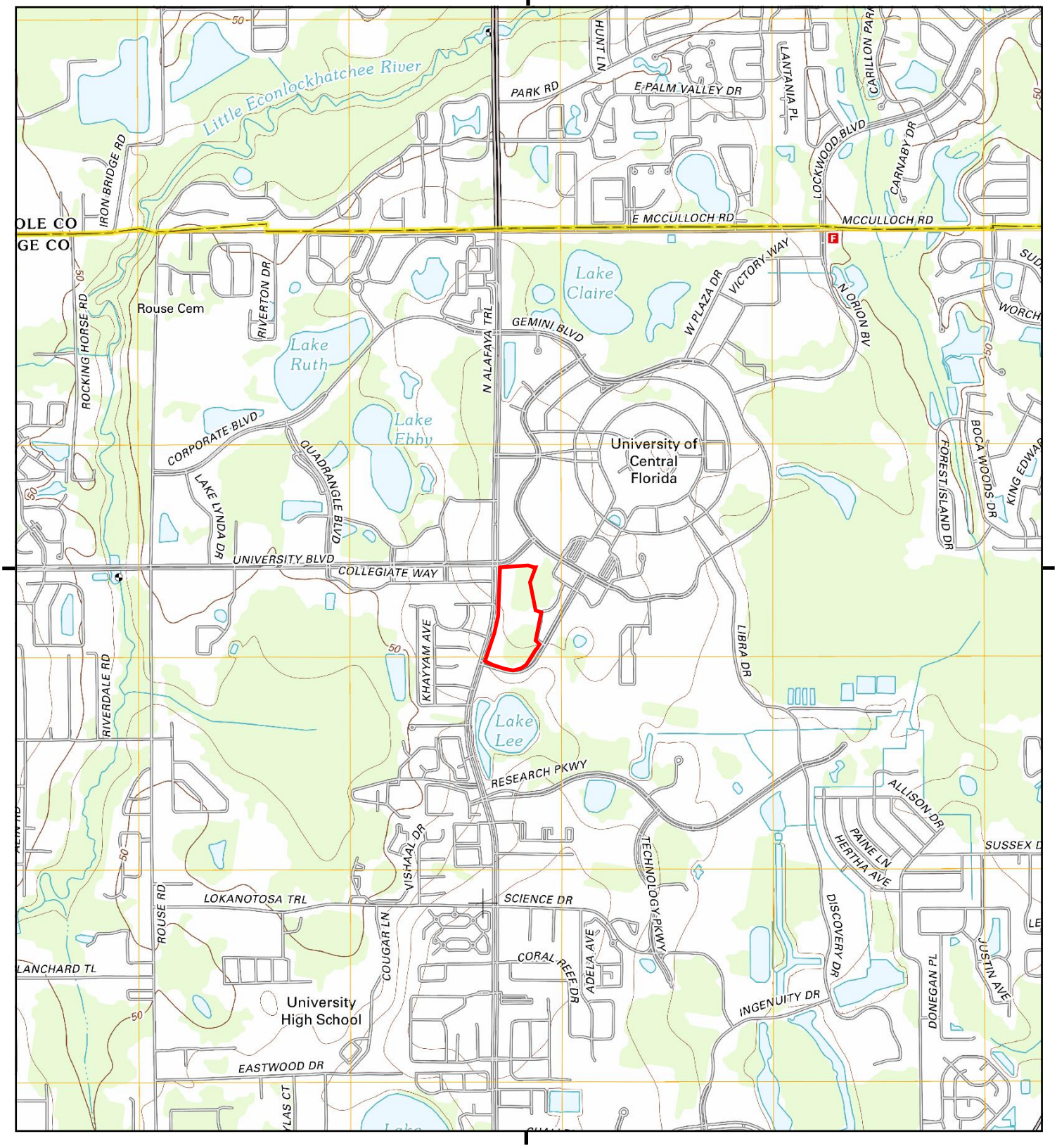

This report includes information from the following map sheet(s).

0 Miles 0.25 0.5 1 1.5

NW N NE
W E
SW S SE

TP, Oviedo SW, 2012, 7.5-minute

SITE NAME: Site 2 - Southern Site
ADDRESS: N Alafaya Trail
Orlando, FL 32826
CLIENT: Onterris

N

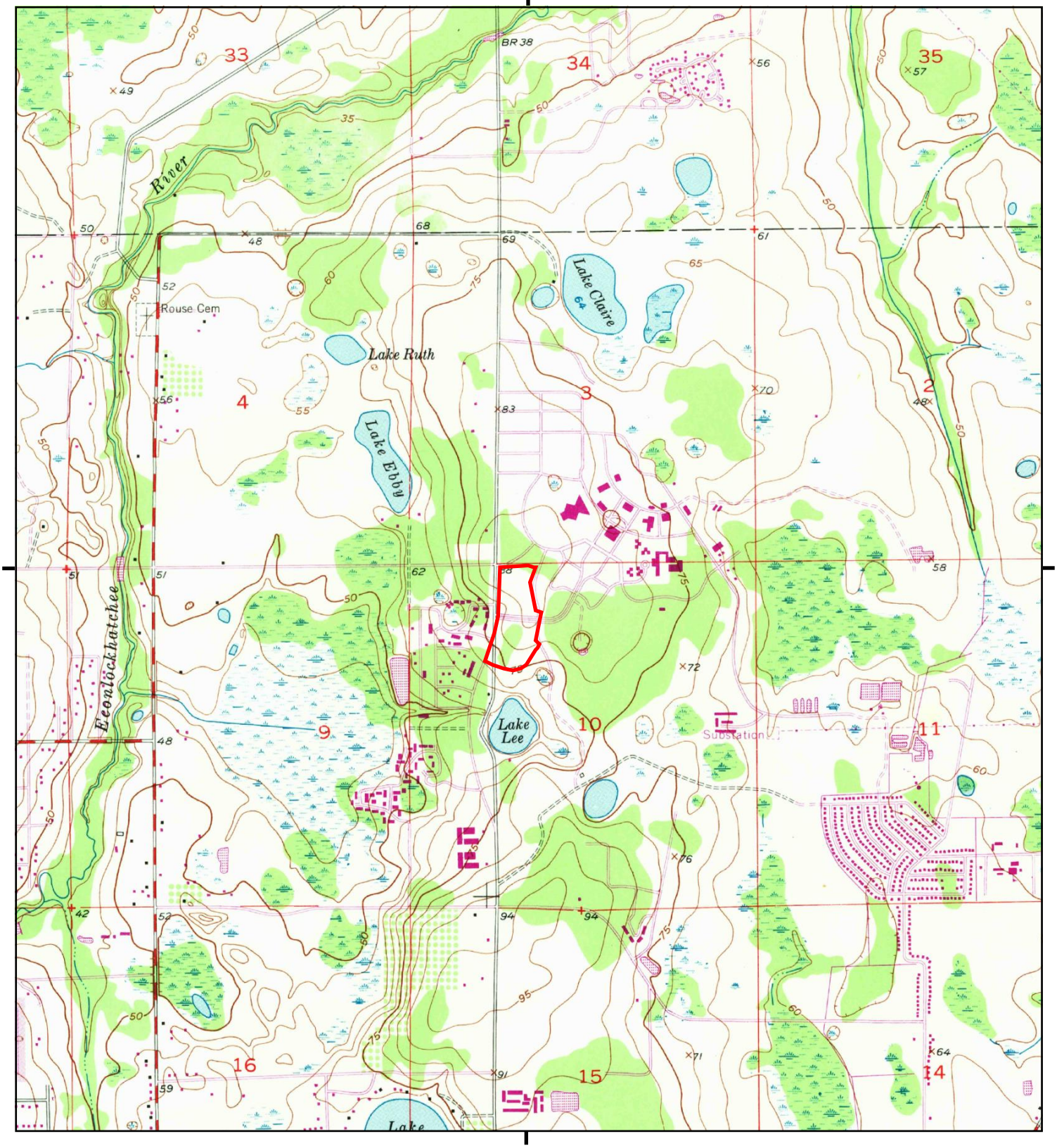

This report includes information from the following map sheet(s).

0 Miles 0.25 0.5 1 1.5

NW N NE
W E
SW S SE

TP, Oviedo SW, 1980, 7.5-minute

SITE NAME: Site 2 - Southern Site
ADDRESS: N Alafaya Trail
Orlando, FL 32826
CLIENT: Onterris

N

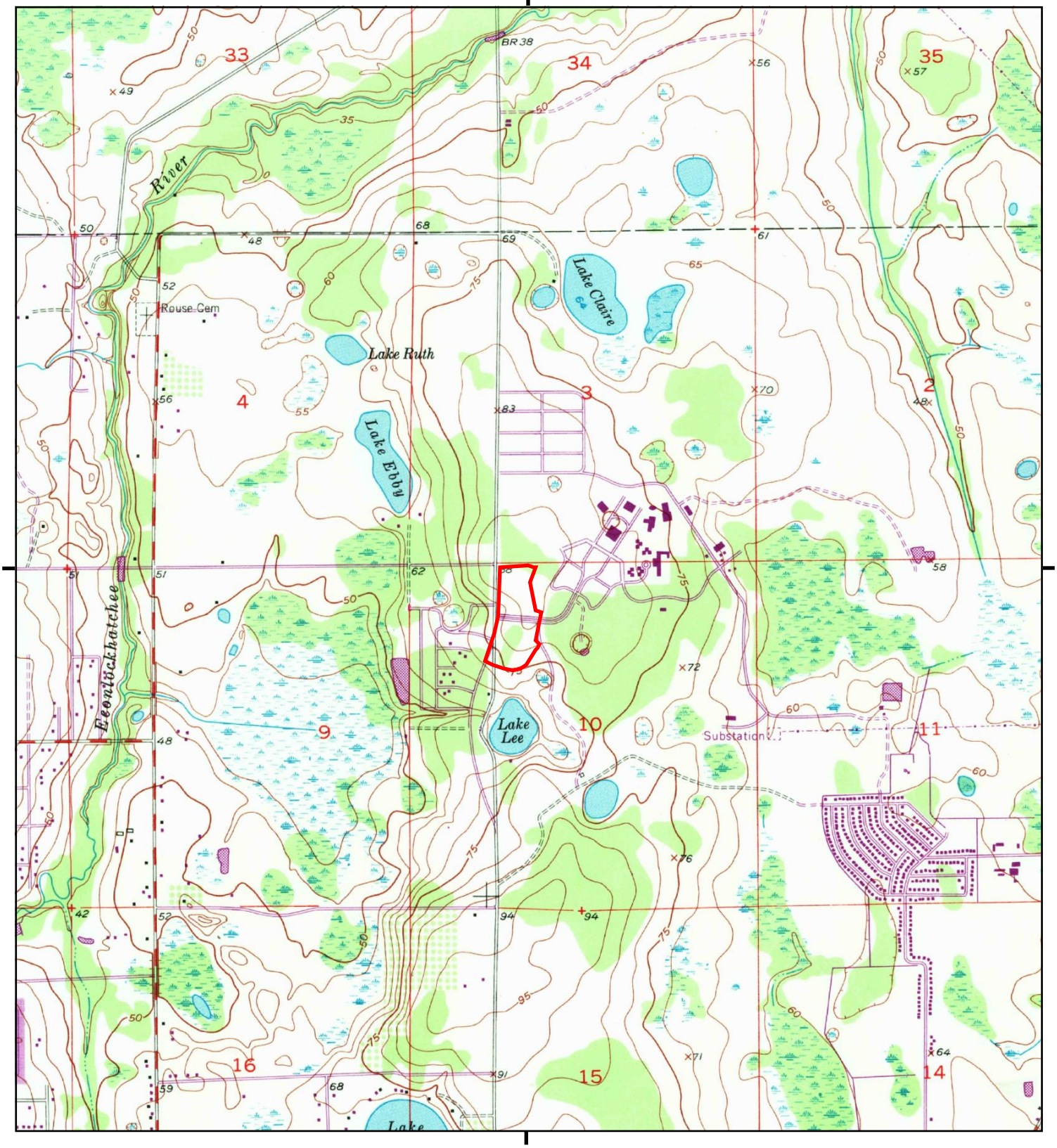

This report includes information from the following map sheet(s).

0 Miles 0.25 0.5 1 1.5

NW N NE
W E
SW S SE

TP, Oviedo SW, 1970, 7.5-minute

SITE NAME: Site 2 - Southern Site
ADDRESS: N Alafaya Trail
Orlando, FL 32826
CLIENT: Onterris

N

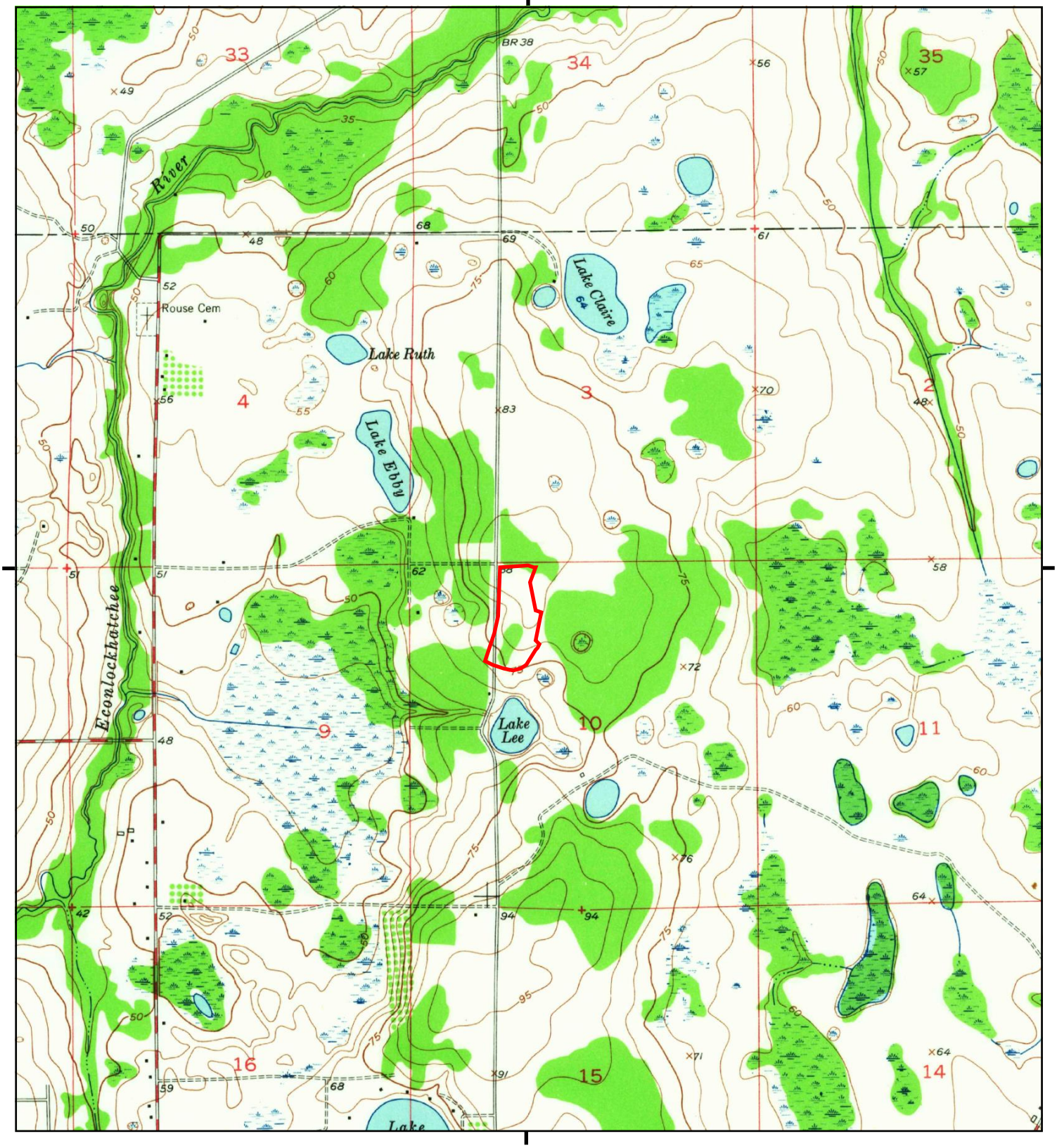

This report includes information from the following map sheet(s).

0 Miles 0.25 0.5 1 1.5

NW N NE
W E
SW S SE

TP, Oviedo SW, 1953, 7.5-minute

SITE NAME: Site 2 - Southern Site
ADDRESS: N Alafaya Trail
Orlando, FL 32826
CLIENT: Onterris

N

LIGHTBOX

LightBox City Directory Report

Site 2 - Southern Site

N Alafaya Trail

Orlando, FL 32826

Inquiry Number: 8402845.5

July 13, 2026

LightBox Parent, L.P.
6 Armstrong Road, 4th floor
Shelton, CT 06484
800.352.0050
www.lightboxre.com

TABLE OF CONTENTS

LIGHTBOX LIVE

Open LightBox Live to access data, tools, and advanced analytics in one online platform.
https://lightbox.live/environmental/analysis/6434292c-430a-4c12-9716-73830f2749cf

SECTION

Executive Summary ---------- page 1

Findings ---------- page 3

Thank you for your business.
Please contact LightBox at 1-800-352-0050
with any questions or comments.

Disclaimer - Copyright and Trademark Notice

This Report contains certain information obtained from a variety of public and other sources reasonably available to LightBox Parent, L.P. ("LightBox"). The user of this Report accepts this Report "AS IS" and "AS AVAILABLE". NO WARRANTY EXPRESSED OR IMPLIED, IS MADE WHATSOEVER IN CONNECTION WITH THIS REPORT. LIGHTBOX SPECIFICALLY DISCLAIMS THE MAKING OF ANY SUCH WARRANTIES, INCLUDING WITHOUT LIMITATION, ACCURACY, COMPLETENESS, MERCHANTABILITY OR FITNESS FOR A PARTICULAR USE OR PURPOSE. ALL RISK IS ASSUMED BY THE USER. TO THE MAXIMUM EXTENT PERMITTED BY LAW, IN NO EVENT SHALL LIGHTBOX, ITS AFFILIATES, LICENSORS, OR SERVICE PROVIDERS BE LIABLE FOR ANY DAMAGES OF ANY KIND, WHETHER DIRECT, INDIRECT, INCIDENTAL, CONSEQUENTIAL, SPECIAL, EXEMPLARY, OR PUNITIVE, ARISING FROM OR RELATING TO THIS REPORT OR ITS USE. IF LIABILITY CANNOT BE EXCLUDED UNDER APPLICABLE LAW, IT IS STRICTLY LIMITED TO THE AMOUNT PAID FOR THE REPORT, IF ANY, BY THE USER OF THE REPORT. Any analyses, estimates, ratings, environmental risk levels or risk codes provided in this Report are provided for illustrative purposes only, and are not intended to provide, nor should they be interpreted as providing any facts regarding, or prediction or forecast of, any environmental risk for any property. Only a Phase I Environmental Site Assessment performed by an environmental professional can provide information regarding the environmental risk for any property. Additionally, the information provided in this Report is not to be construed as legal advice.

Copyright by LightBox Parent, L.P. All rights reserved. Reproduction in any media or format, in whole or in part, of any report or map of LightBox or its affiliates is prohibited without prior written permission.

EDR and its logos (including Sanborn and Sanborn Map) are trademarks of LightBox Parent, L.P. or its affiliates. All other trademarks used herein are the property of their respective owners.

EXECUTIVE SUMMARY

DESCRIPTION

The LightBox City Directory Report is designed to assist environmental professionals in evaluating potential liabilities on select properties resulting from past activities. The report includes a search of available business directory data at approximately five-year intervals.

SOURCES

Through agreements with major city directory publishers, including Cole Information, InfoUSA, and Bresser, as well as our own collections (Haines & Stewart), the LightBox City Directory Report offers comprehensive national coverage.

LightBox is authorized to reproduce and redistribute all works featured in this report. The purchaser of this LightBox City Directory Report may include it in their final report(s).

This report includes a search of the following sources:

Year	Source
2024	Cole Information
2022	Cole Information, Data Axle
2017	Cole Information, Data Axle
2014	Cole Information, Data Axle
2010	Cole Information
2005	Cole Information, Data Axle
2000	Cole Information, Data Axle
1995	Cole Information
1992	Cole Information
1990	City Publishing Co
1973	Polk Directory Co

EXECUTIVE SUMMARY

TARGET PROPERTY SEARCH RESULTS

N Alafaya Trl

3901 N ALAFAYA TRL

2022	ATM	Data Axle
2017	ATM	Data Axle

FINDINGS

This section includes records sorted by street then year.

STREETS

N Alafaya Trl
Central Florida Blvd
Collegiate Way
Darwin Dr
Napiers Cir
Pasteur Dr
Solon Dr
Sterling University Ln
University Blvd

N ALAFAYA TRL

2024 Cole Information

3900	Z Baked
	Chips Sliders And Dogs Llc
3912	Subway
3916	Realm Tattoos

N ALAFAYA TRL

2022 Cole Information

3910	DTZ HOLDINGS LLC
3912	SUBWAY
	SUBWAY SANDWICHES & SALADS
3916	REALM TATTOOS

N ALAFAYA TRL

2022 Data Axle

3901	ATM
4105	PEGASUS HOTEL LLC
	CELESTE HOTEL ORLANDO A

N ALAFAYA TRL

2017 Cole Information

3016	UNIVERSITY PK LRNG ACADEMY INC
3900	CHIPS SLIDERS AND DOGS LLLC
3916	REALM TATTOOS

N ALAFAYA TRL

2017 Data Axle

3901	ATM
3912	SUBWAY

N ALAFAYA TRL

2014 Cole Information

3016	CHILDRENS CARE CAMPUS
3910	PUB KNIGHTS THE
3912	SUBWAY SANDWICHES
3916	KWIK MART

N ALAFAYA TRL

2014 Data Axle

3900	SAGE LEAVES

FINDINGS

N ALAFAYA TRL

2010 Cole Information

3016	CHILDRENS CARE CAMPUS
3554	DARWIN M SALAZAR
	JEROME R GRIFFIN
3562	FRANKLIN BETANCOURT
3570	DUSTIN M ZEIGLER
3578	MICHELLE BOWMAN
3640	TAMMEY KENDRICKS
3652	GIANG T VU
3658	JINHUA XIA
3666	JUNIOR L GOMEZ
3668	ABDALLAH M ALGHAZO
3682	DACIA J ANDERSON
3900	EL CORRAL POLLOS A LA BRASA
3912	SUBWAY
3916	KWIK MART

N ALAFAYA TRL

2005 Cole Information

3554	DARYL JONES
	DARWIN M SALAZAR
	Unit 4 BARBARA SMOTHERS
	ANITA LOCURTO
3562	Unit 6 FRANKLIN BETANCOURT
	AIDA DIAZ
	MIGUEL CINTRON
	LUZ D QUESADA
3570	Unit 10 DAVID ESCOBAR
	JOSE A BOTELLO
	Unit 9 SONIA BOSQUE
3578	MICHELLE BOWMAN
	JUAN RODRIGUEZ
	Unit 14 DINORAH MONTALVO
	STEPHANIE PETERSEN
	Unit 13 JOHN W RIGSBY
	Unit 10 OCTAVIA L THOMAS

N ALAFAYA TRL

2005 (cont.) Cole Information

3578	ALFREDO J SANCHEZ
	MARGARITA MIRANDA
	JACQUELINE DETLOFF
3586	JAMISON TURNBULL
	ANGEL RODRIGUEZ
	JUAN M CARRERO
	Unit 20 TERESA RAINES
	DAVID ALMONTE
3640	JOSE A LOPEZ
3642	CARLOS HERNANDEZ
3644	CORINA M NIEVES
3646	CANDY L WEATHERFORD
3652	DUC TRAN
3654	OCCUPANT UNKNOWN
3656	JENNIFER FARRELL
3658	JINHUA XIA
3664	OCCUPANT UNKNOWN
3666	JUNIOR GOMEZ
3668	DOMINGO RIVERA
3670	GEETHA DRONACHLAM
3676	VERNON J WILLIAMS
3678	SETHU KALYAN
3680	PREET RAWAT
3682	RAJEEV VERMA
3900	BLUE ELEPHANT RESTAURANT
3916	QWIK MART

N ALAFAYA TRL

2005 Data Axle

3912	SUBWAY SANDWICHES & SALADS
4250	ENGINEERS SPORTS TECH INC

FINDINGS

N ALAFAYA TRL

2000 Cole Information

3536	ELOISE CONDE
	Unit 1 CONDE ELOISA
	SHANNON M RYAN
	Unit 172 LUIS C PRIETO
	Unit 1 SHEPARD MICHELLE
	Unit 1 M D SHEPARD
	B SMITH
3554	Unit 2 C JAQUEZ
	Unit 4 DAWN REIFF
3562	VICTOR CINTRON
	Unit 5 REGINAL DRUMMOND
3570	Unit 10 CHANCE LOWENBERG
	SONIA BOSQUE
	B VIDAL
3578	Unit 13 STEVE BISHOP
	Unit 14 JOANN MONTALVO
3586	RICHARD FERNANDEZ
	NELSON BASDEN
	ANTHONY BROWN
	M BRODERICK
	Unit 20 MONICA EWEN
3602	Unit 181 MICHAEL J BUZZELLA
	REBECCA HOHL
	S LARSON
	Unit 182 K R VOORHEES
	NOAH RUFF
	Unit 1 ERIKA RAKOVICH
	Unit 1 AMY M CULPEPPER
	SOMMER ADKINSON
	STACEY ANDERSON
	Unit 1 TINA ALMOND
	TOM SCHABOW
	KARA L STARZYK
	TIMOTHY NUNN
	CARLOS A SORIA
	Unit 1 SUZANNE FINCEL
	KRISTEN DONAGHY
	Unit 1 JEAN M PROCOPIO

N ALAFAYA TRL

2000 (cont.) Cole Information

3614	Unit 193 AMBERLY P NIRO
	Unit 1 KHIA C JOSEPH
	Unit 193 AMY A PERRINO
	SHAWN L BESS
	Unit 191 JESSICA GARCIA
	Unit 19 WHITE CHANTELLE
	SCOTT RUSNAK
	Unit 1 DEBBIE WALTER
	MATTHEW E KICHURA
	Unit 1 C WHITE
	Unit 1 IRA BLECKER
	Unit 1 N HIRANSAKOLWONG
	APRIL A BONTEMPO
3626	W HARRIS
	L WALLACE
	ROBERT L WHIPPLE
	Unit 2 JUDITH MAHMOODIBASRAVI
	RENEE SALVATORE
3634	OCCUPANT UNKNOWN
3638	A J WILLITS
	MELISSA MCINTOSH
	JASON G CHILDS
	Unit 212 JACKSON MELINDA
	Unit 2 JOSEPH M ZAGARELLA
	Unit 2 MATTHEW LYNCH
	Unit 2133 EMILY B BOYD
	Unit 2 TARA R PARSONS
	Unit 2 ROBERT F FEENEY
	Unit 2 MELINDA JACKSON
	A PEREZ
	HARIN K DESAI
3642	OCCUPANT UNKNOWN
3644	WENDY A WHETZEL
3646	MOLLY CONNELL
3652	SANDY MONDAY
3654	TY SANDERS
3656	JOHN F LAVELLE
3658	OCCUPANT UNKNOWN

FINDINGS

N ALAFAYA TRL

2000 (cont.) Cole Information

3664	JIAN LIN
3666	EDDIE LEE
	AMBER B TWYNER
3668	L RODRIGUEZ
3670	OCCUPANT UNKNOWN
3676	V WILLIAMS
3680	OCCUPANT UNKNOWN
3682	KIM K ONG
3900	PIZZA HUT
3910	KNIGHT OUT PUB THE
3912	SUBWAY SANDWICH SHOP

N ALAFAYA TRL

2000 Data Axle

3916	KWIK MART

N ALAFAYA TRL

1995 Cole Information

3554	BEVERIDGE, BRUCE G
	LACAYO, RAFAEL
	TIECHE, VINCENT
3562	CADE, C
	WALLEN, T
	BROOKS, ALBERT J
3570	SCHAEFER, E
	RIGSBY, JOHN
	SLADE, C
	ROWLEY, JEAN R
	REED, BEULAH M
	SIMON, MAKALA A
3578	WARRINGTON, RICHARD
	PIERCE, TIMOTHY
	GUMATILAKA, AJITH

N ALAFAYA TRL

1995 (cont.) Cole Information

3586	MARTIN, MICHAEL
	KNECHTEL, STACEY
	GRAY, JAIMEE
	CRUZ, KRISTEN
3640	OCCUPANT UNKNOWNN
3642	FOSTER, GIDGET
3644	OCCUPANT UNKNOWNN
3646	VANZWIETEN, MICHAEL J
3652	SPERRAZZA, JOHN R
3654	ELAHI, MUJEEB
	KENNEDY, TEAGUE
3656	NEITZEL, JACK R
	RANKIN, TARA
3658	EVANS, WALTER C
3664	STRICKLAND, DEREK
	WEEKES, T J
3666	ZHANG, QUAN
3668	OCCUPANT UNKNOWNN
3670	OCCUPANT UNKNOWNN
3676	NGUYEN, THANH G
	RIVERA, LUIS F
3678	BRANDL, TOM
3680	WHITCOMB, DAVID
3682	ONG, KIM
3900	PIZZA HUT
3910	KNIGHT OUT PUB
3912	SUBWAY SANDWICHES & SALADS
	MOORE, AMBER E
3916	MAJIK MARKET

N ALAFAYA TRL

1992 Cole Information

3562	CAMPBELL, J L
	SANCHEZ, M J
3570	WINFIELD, DAWN

FINDINGS

N ALAFAYA TRL

1992 (cont.) Cole Information

3570	REED, BEULAH M
	HODGE, KATHY
3578	SATER, DEBORAH
	DEMPSEY, JEFF
	TOTH, JESSICA
	CAMPBELL, J
3586	KAMM, DARYL
	SCHIEFNER, C A
	KWAN, MARY
3640	ZAKHIA, NADIM
3642	MIKLOS, JOHN A
3644	OROURKE, STEVEN J
3654	ELEHI, MUGEEB
	JAFFRY, SYED
3656	WIESE, JAMES
3664	KARAMAN, MAZEL
3670	FRAZEE, RAY P
3676	NGUYEN, THANH G
	RIVERA, LUIS F
3678	CRUZ, EDNA
3680	GONZALES, JORGE
3682	SAYEED, M S
3700	VANBRACKLE, DAVID R
3730	HESTAND, RUE
3900	PIZZA HUT
3910	KNIGHT OUT PUB INC
3912	SUBWAY SANDWICH SHOP
3916	MAJIK MARKET

N ALAFAYA TRL

1990 City Publishing Co

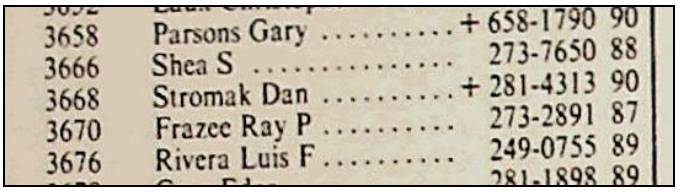

N ALAFAYA TRL

1990 (cont.) City Publishing Co

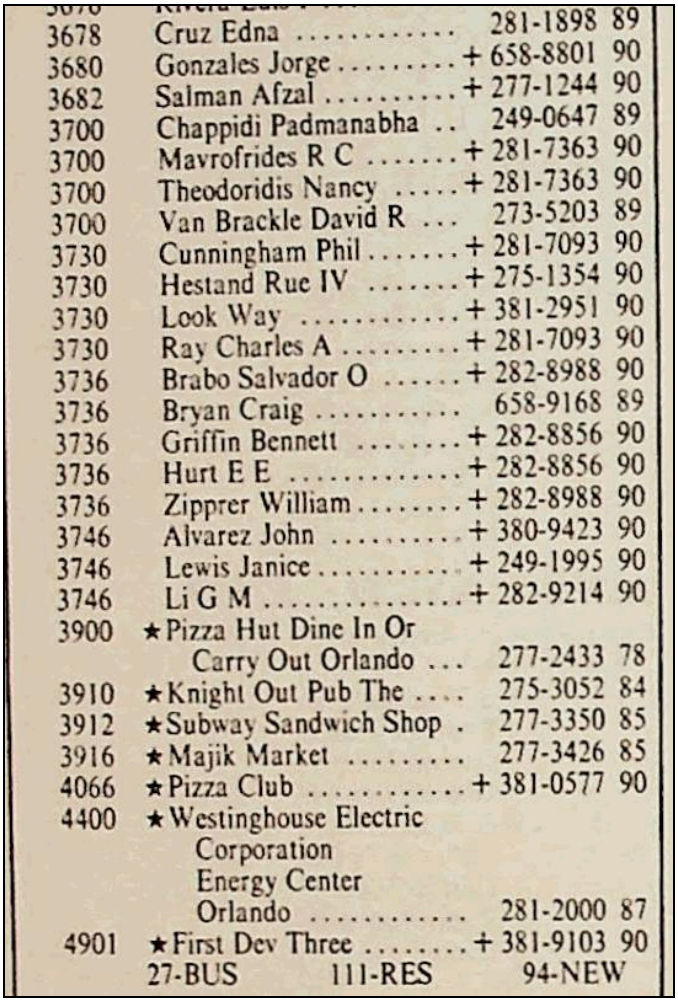

FINDINGS

CENTRAL FLORIDA BLVD

2024 Cole Information

1000	KATIE LYNN
	JAVAUGHN B MCNEAL
	DEVON A JACOBS
	GAVIN S TEIXEIRA
	ANDREW N CARTWRIGHT
	ALEX BARON

CENTRAL FLORIDA BLVD

2022 Cole Information

1000	Javaughn B McNeal
	Alex Baron
	Katie Lynn
	Devon A Jacobs
	Gavin S Teixeira
	Andrew N Cartwright
4400	EINSTEIN BROS BAGELS

CENTRAL FLORIDA BLVD

2017 Cole Information

1000	JOHN C HITT

CENTRAL FLORIDA BLVD

2017 Data Axle

4400	EINSTEIN BROS BAGELS
4800	MEADOWS, DIANE GAIL

CENTRAL FLORIDA BLVD

2014 Cole Information

1000	JOHN C HITT

CENTRAL FLORIDA BLVD

2010 Cole Information

1000	JOHN C HITT

CENTRAL FLORIDA BLVD

2005 Cole Information

1000	JOHN C HITT

FINDINGS

COLLEGIATE WAY

2024 Cole Information

12185 Friendlys Restaurants Llc
Habaneros Mexican Rest 7
El Cerro Grande

COLLEGIATE WAY

2022 Cole Information

12185 HABANEROS MEXICAN RESTAURANT
FRIENDLYS

COLLEGIATE WAY

2017 Cole Information

12185 HABANEROS MEXICAN RESTAURANT 7
EL CERRO GRANDE

COLLEGIATE WAY

2010 Cole Information

12185 FRIENDLYS ICE CREAM SHOP

COLLEGIATE WAY

2005 Cole Information

12185 FRIENDLYS

COLLEGIATE WAY

2000 Cole Information

12185 FRIENDLYS

FINDINGS

DARWIN DR

2024 Cole Information

12140	AIDAN C BELL
	JAE SHIN
	TATUM MADDEN
	KEYSHLA FLORES
	LESLIE C LOPEZ
	FRANK SUAREZ
	JACKSON R MEADE
	MASAHIRO INADA
	RYAN T GREY
	CALEB J POUGH
	JOSHUA J MOY
	ANDREW R DIAZ
	SANDRA J HUGHES
	BILLY E JACKSON

DARWIN DR

2022 Cole Information

12140	Apt 8 BEAT RUSH ENTERTAINMENT
	Apt 15 Jennifer Ramirez
	Apt 8 Frank Suarez
	Apt 18 Keyshla Flores
	Apt 8 Jae Shin
	Apt 20 Barbara A Obika
	Apt 20 Leslie C Lopez
	Apt 8 Masahiro Inada
	Apt 20 Colton McCreary
	Apt 20 Jackson R Meade
	Apt 18 Sandra J Hughes
	Apt 20 Patricq O'Donnell
	Apt 8 Aidan C Bell

DARWIN DR

2017 Cole Information

12140	Apt 11 MALAVET LANDSCAPING JML LLC
	WENDY CLAUDE
	Apt 7 EMILY FIGUEROA
	Apt 3 PHILIP FOSTER
	Apt 18 PAUL S GULA
	Apt 9 BILLY E JACKSON
	Apt 15 JENNIFER F RAMIREZ
	Apt 8 JAE W SHIN
	Apt 19 LUIS A ZAMORA

DARWIN DR

2014 Cole Information

12140	OAKTREE FIRE LINE
	Apt 11 EVELYN PADILLA
	Apt 9 BILLY E JACKSON
	Apt 8 JAE W SHIN
	Apt 19 KIMBLE WEAVER
	Apt 20 JACINTHA BODDIE
	Apt 5 ARASELYS HASSELL
	Apt 18 SANDRA J HUGHES

DARWIN DR

2010 Cole Information

12123	Unit 3 JOSH M KNOPP
	Unit 2 TU LU
12140	ABBAS MADYUN
	PIO JACOBO
	Apt 9 BILLY E JACKSON
	Apt 6 LILLIE RIGGINS
	Apt 7 ALEJANDRO J MELGOZA
	LISA READING
	EVELYN PADILLA
	NICOLE FOXWORTH

FINDINGS

DARWIN DR

2010 (cont.) Cole Information

12140	Apt 12 ERIN A WHIPPLE
	Apt 4 DEMETRIUS HERNANDEZ
	Apt 20 NATIA BODDIE
	Apt 14 ASHIA L ANDERSON

DARWIN DR

2005 Cole Information

12123	JOHNATHAN CHUNG
	JOHN H BIGGS
	Unit 4 BENJAMIN MONGIOI
	Unit 2 JIE FU
	Unit 3 STEVEN DICKSON
	JARED SCHMIDT
12140	DAVID HARPER
	Apt 6 JACQUELIN M GOLDSON
	JESSICA AGUIAR
	ALBERTO VEGA
	JACKIE GOLDSON
	KEITH ANDRE
	YOLANDA HERNAIZ
	GEORGE LUGAR
	FRANCISCO CERRATO
	CLAYTON MASCARENHA
	PIERRE COULANGE
	JESUS RODRIGUEZ
	JANE R ROBERTS
	JOSE M CUBAS
	Apt 2 ADRIANNA SBROCHI
	Apt 7 ALEJANDRO J MELGOZA
	Apt 12 LUIS E TORRES
	Apt 9 BILLY E JACKSON
	RAVA PEELAMEDU

DARWIN DR

2005 Data Axle

12140	COLLEGIATE VILLAGE INN

DARWIN DR

2000 Cole Information

12123	Unit 2 MICHAEL W WHEELER
	ANDREW J PAVLAKOS
	R VILMA
	JASON R MURPHY
	Unit 3 K FITZPATRICK
12140	B E JACKSON
	Apt 10 E NAZWORTH
	W MICHEL
	TAWANYA BONNEVILLE
	Apt 3 HECTOR BAEZ
	M VASQUEZ
	CARY C GRAY
	WANDA ORTIZ
	ALI KHARSA

DARWIN DR

1995 Cole Information

12123	ONEILL, CRAIG
	CHO, DAVID
	URMOS, ROBERT
12140	ZHU, LIJUN
	MARTINEZ, YOLANDA
	FISH, SHARI D
	REYNOLDS, J
	KATAKAM, S
	BRICE, SHNEO
	RAHMAN, M S
	KANG, LI
	QURESHI, NAJMUL

FINDINGS

DARWIN DR

1995 (cont.) Cole Information

12140	LAYMAN, CHARLES E
	PARKER, DEEDEE
	JACKSON, BILLY E
	TOUCHSTONE, BECKY
	BHARDWAJ, LATA
	MONTOYA, ORLANDO
	TAMBUNAN, JUANDA
	TSENG, SHIAO C
	WANG, GUAN P

DARWIN DR

1992 Cole Information

12140	ANGEL INVESTMENT INC
	HWANG, HYUN W
	KATAKAM, S
	DAKAI, STACEY
	ACEBEDO, LILLIAN
	HERNANDEZ, SANDRA
	DANIELS, HELEN B
	TINATERO, EDUARDO

DARWIN DR

1973 Polk Directory Co

12123 Kicklighter Richard 277-9067

FINDINGS

NAPIERS CIR

2024 Cole Information

12141	JUAN C CHOW
	ANGELICA M VALENCIA
12143	LUOU SHEN
	ELENA MARTIN
12145	JONATHAN P GRIGGS
	ASHOK KHANAL
	DHARA GAJJAR
	RAVI HASIJA
12147	JALIE JOHNSON
12189	BONNIE GOTTSCHALK
	TIAGO SCHULZ
12191	AMANDA HOBBS
12193	GEORGE CUDEBEC
12195	RACHEL E HUNT

NAPIERS CIR

2022 Cole Information

12141	Juan Chow
	Angelica M Valencia
12143	Luou Shen
12145	Dhara Gajjar
	Jonathan P Griggs
	Ravi Hasija
	Ashok Khanal
12147	Jalie Johnson
12191	Rhys F Gunther
12193	George Cudebec
12195	Rachel E Hunt

NAPIERS CIR

2017 Cole Information

12141	MICHAEL BENTON
12143	JOSHUA S SMITH

NAPIERS CIR

2017 (cont.) Cole Information

12145	MICHAEL R JUNG
12147	STEVEN NEAL
12191	CHRISTINA HAWKINS
12193	EDDIE J BLOCKER
12195	STEPHANIE D PEREZ

NAPIERS CIR

2014 Cole Information

12141	MICHAEL BENTON
12143	OCCUPANT UNKNOWN
12145	HIMANSHU PAGEY
12147	LORI GONZALEZ
12189	MARTINIANO CURIEL
12191	CHRISTINA HAWKINS
12193	LIA JONES
12195	ALEX PEREZ

NAPIERS CIR

2010 Cole Information

12141	ELBIA G MORENO
12143	OCCUPANT UNKNOWN
12145	ASHOK KHANAL
12147	OCCUPANT UNKNOWN
12189	MAKUNI VAIOGA
12191	OCCUPANT UNKNOWN
12193	WESLEY A SCHONBORN

NAPIERS CIR

2005 Cole Information

12141	NARINDER K MANGAR

FINDINGS

NAPIERS CIR

2005 (cont.) Cole Information

12143	WEI CHEN
12145	AASHISH MEHTA
12147	SAMIR P BHAGAT
12189	AMANDA AMES
12191	STEPHANIE HOUSE
12193	GEORGE CUDEBEC

NAPIERS CIR

2000 Cole Information

12141	KRISTY M BONNER
12143	C A MAGEE
12145	OCCUPANT UNKNOWN
12147	OCCUPANT UNKNOWN
12189	OCCUPANT UNKNOWN
12191	OCCUPANT UNKNOWN
12193	OCCUPANT UNKNOWN
12195	AMY BENIGNO

NAPIERS CIR

1995 Cole Information

12141	GELTZ, AMY A
	HAYES, BETTE
12145	OCCUPANT UNKNOWNN
12189	DENIS, R
12191	VANDYCK, KEN
12193	SCHWALBE, ERIC
12195	GIORDANO, JOHN P

NAPIERS CIR

1992 Cole Information

12141	LAKESIDE-WOODSIDE VILLA'S
12143	BENNETT, JEFFREY A
12145	ARMITAGE, RICK
12147	BERNSTEIN, RANDI
12189	SCOTT, JAMES A
	SUTTON, MARK
12193	KAPLAN, JEFF
	KNISEL, PATRICK
	DANIELS, MAKEBA

NAPIERS CIR

1990 City Publishing Co

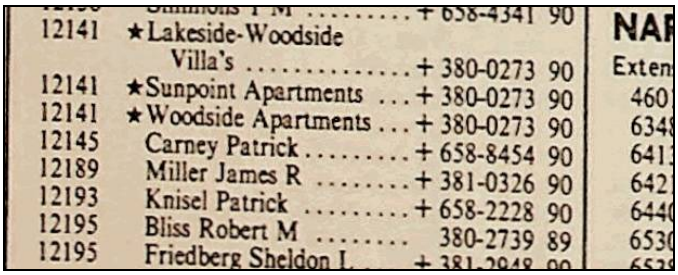

12141	★Lakeside-Woodside Villa's	+ 380-0273	90
12141	★Sunpoint Apartments	+ 380-0273	90
12141	★Woodside Apartments	+ 380-0273	90
12145	Carney Patrick	+ 658-8454	90
12189	Miller James R	+ 381-0326	90
12193	Knisel Patrick	+ 658-2228	90
12195	Bliss Robert M	380-2739	89
12195	Friedberg Sheldon L	+ 381-2948	90

FINDINGS

PASTEUR DR

2024 Cole Information

11925	ERIKA REYES
11927	LAUREN D BRYANT
11929	LINDSAY M HERNANDEZ
11935	MOHAMMED UDDIN
	JADEN STARR
11937	DAVE HACKETT
11939	JOHN A SHAW
12002	MICHAYELA A PERRY
	MANOEL A RODRIGUEZ
12006	WENDY CHONG
	DANNY R CARNLEY
12014	ROMINA A ROSALES
	GARY L CAMPBELL
	SANDEEP KUMAR
12018	GREGORY L CARSON
	RYAN N KETZNER
	REBECCA PEREZ
	DAVID E RATTI
	CHLOE MCGRATH
	DEBORAH L CANADAY
12022	TUHINA BANERJEE
	VENESSA E WILLIAMS
	MICHELLE E MCGURN
	ASHWINI S WAKCHAURE
12026	Apt 412 Oceantree Co
	XIHUA ZHU
	SWAPNIL CHOGLE
12030	CHRISTOPHER A MIGLINS
	DHAVAL SHAH
	ANKUR GUPTA
	CARLOS X TORREZ
	JEFFERI L LAWHUN

PASTEUR DR

2022 Cole Information

11925	Erika Reyes
11929	Lindsay M Hernandez
11935	Jaden Starr
11937	Dave Hackett
11939	John A Shaw
12002	Apt 315 Manoel Rodriguez
	Apt 315 Michayela A Perry
	Apt 315 Valeria Vasquez
	Apt 313 Kasun Dewage
12006	Apt 309 Patricia S Alber
12010	Apt 306 Lanee N Rinck
12014	Apt 302 Gary L Campbell
	Apt 304 Romina A Rosales
	Apt 303 Russell W Ramsey
12018	Apt 402 GOKULS HENNA ART LLC
	Apt 403 Gregory Carson
	Apt 403 Rebecca Perez
	Apt 401 Deborah L Canaday
12022	Apt 405 Tuhina Banerjee
	Apt 407 Martil Casseus
12026	Apt 409 Xihua Zhu
	Apt 412 Swapnil Chogle
12030	Apt 413 Carlos X Torrez
	Apt 415 Ankur Gupta
	Apt 416 Dhaval Shah
	Apt 416 Christopher A Miglins

PASTEUR DR

2017 Cole Information

11929	FERNANDO G ROMNEY
11933	WILLIE L ANDERSON
11935	RICHARD J CRESHO
12006	Apt 311 JINGEN LIU
	Apt 309 PRABHU D MANI
12010	Apt 308 MOLLY E FROATS

FINDINGS

PASTEUR DR

2017 (cont.)

Cole Information

12014	Apt 304 NAGENDRA DHAKAL
	Apt 302 PURNACHAND GANJI
	JOSE ROSALES-FRANCO
	Apt 303 PARTEEK SHARMA
12018	Apt 401 DAVID E RATTI
12026	Apt 412 OCEANTREE CO
	TANIA CARDENAS
	Apt 412 SWAPNIL CHOGLE
	Apt 409 XIHUA ZHU
12030	Apt 415 ANKUR GUPTA
	Apt 414 JEFFRI L LAWHUN
	Apt 416 CHRISTO MIGLINO

PASTEUR DR

2014

Cole Information

11925	TATIANA THOMPSON
11927	OMAR A HAZIM
11929	SEAN WILSON
11931	DEVI R KARUNAKARAN
11933	OCCUPANT UNKNOWN
11935	TAMASOSS RAF
11937	SHAWN WILES
11939	BOBBY SOLOMON
12002	Apt 313 DHANUSH YALAMANCHILI
	Apt 315 JOSEPH J THALACHELLOOR
	Apt 314 RAGHO AVOLA
12006	Apt 310 REGINA L SIMMONS
	Apt 311 JINGEN LIU
12010	Apt 305 SANKAR LAXMAN
	Apt 306 ASLAM BABER
	Apt 308 MOLLY E FROATS
	Apt 307 JIRAIR GEVORKYAN
12014	Apt 304 NATENDRA DHAKAL
	Apt 302 PURNACHAND GANJI
	SAEED KAHN

PASTEUR DR

2014 (cont.)

Cole Information

12018	DAVID E RATTI
12022	Apt 406 ASHWINI S WAKCHAURE
	Apt 405 SANTIMUKUL SANTRA
12030	Apt 413 MAHENDRA G PEDNEKAR
	Apt 414 USHA NEUPANE
	Apt 415 MARY M BRICKER

PASTEUR DR

2010

Cole Information

11925	RICKY DIAZ
11929	ZAY HLAING
11931	OCCUPANT UNKNOWN
11933	OCCUPANT UNKNOWN
11935	NATALIE MCPHERSON
11937	OCCUPANT UNKNOWN
12002	NARINDER K MANGAR
	Apt 314 KATHERINE COUNTRYMAN
	Apt 316 MELVI MATHEW
12006	ADEEL A BHUTTA
12010	SAVIO DSOUZA
	MOLLY E FROATS
12014	SYEDNAVEED IMRAN
	SAEED KAHN
	BABER ASLAM
12018	Apt 402 JACOB F DEGNER
	Apt 401 DAVID E RATTI
12022	Apt 408 AMOUR C DJAHO
	Apt 405 LISA CAHN
	Apt 406 ASHWINI S WAKCHAURE
12026	MARY L DAVIS
12030	EDWIN A RODRIGUEZ
	BHAVAL SHAH
	DANA MORRILL

FINDINGS

PASTEUR DR

2005 Cole Information

11925	VAIBHAV L LAKARE
11927	HENG TAN
11929	AJWAD ANSARI
11931	PIYUSH SANE
11933	OCCUPANT UNKNOWN
11935	OCCUPANT UNKNOWN
11937	OCCUPANT UNKNOWN
11939	TARUN SINNGH
12002	Apt 313 HARISH RAMAKRISHNAN
	MARSHALL CHANEY
	Apt 314 JOSE C ZAVALETA
	SARADA KURAVI
	STANLEY KRAMER
	Apt 315 RAGNIGEND AGRAWAL
12006	SHENGLIANG HAN
	QIUYU LIU
	MOHAMEDALI KANNOU
	JUN DONG
	JOSEPH MARTEK
12010	Apt 308 MOLLY E FROATS
	Apt 306 NITIN GAWANDE
	Apt 307 PANKAJ GUPTA
	SANKAR LAXMAN
	KIRAN GAIRKWAD
	MARY KIMBALL
12014	Apt 304 KRIS KIRCHER
	ASHOK BALASUBRAMANIAM
	Apt 303 BALAJI JAYARAJ
	Apt 301 DAVID POBST
12018	Apt 401 GLITZ N GIGGLES ENTRTNMNT
	Apt 401 DAVID E RATTI
	H DAVIS
	SAHAMEDDIN GHIASSI
	Apt 402 DAVID J KENNEY
12022	Apt 407 BERMUDA P WELCH
	RAVI GUPTA
	YAMILET CORREA
12026	WILLIAM T BROWNING

PASTEUR DR

2005 (cont.) Cole Information

12026	Apt 409 ESTELA S JUAREZ
	DINGYUAN TANG
	JOSHUA DANA
	Apt 410 MATTHEW D HENRY
12030	MINAL BHANAGE
	DOUG LOTHER
	KANG YING
	BHAVAL SHAH
	USHA NEUPANE

PASTEUR DR

2005 Data Axle

12014	FUTURS RECYCLING INC

PASTEUR DR

2000 Cole Information

11925	C ODEA
11927	IRENE TUTTLE
11929	DAN SHERFIELD
11931	DANIEL P TANGREDI
11935	OCCUPANT UNKNOWN
11937	MOURAD ELKACEMI
11939	LAUREN PANGBURN
12002	R MORAGA
	RONALD MORGAN
	Apt 316 ADRAIN STEFANESCU
	Apt 314 SHANNON M LABOY
	D N HART
12006	Apt 312 S V PARANJAPE
	Apt 309 DEMETRE GARDERIS
	Apt 311 TE Y CHUNG
12010	SU PAN
	Apt 308 MOLLI FROATS

FINDINGS

PASTEUR DR

2000 (cont.)

Cole Information

12010	FELIPE A MONSALVE
	Apt 308 FROATS MOLLY
	Apt 308 JULIO RODRIGUEZ
12014	Apt 302 KEVIN CHIBAR
	MOHAMED ELKHALDI
	ZAFAR IQBAL
12018	Apt 402 Y JI
	ROSALBA PEREZ
	Apt 401 DAVID E RATTI
	Apt 404 NAVEEN KONDAPALLI
	KIRAN ANNA
	Apt 404 S VISWANADHAN
12022	C BOSTROM
	K HUMPHREY
	Apt 408 GARRY BRYAN
	Apt 406 NATHAN WEED
	J MOLINA
12026	SANDEEP SARAF
	SANJAY CHAVAN
	PAUL VOUCHIDES
	Apt 411 DUYEN VO
12030	JUNG H LEE
	T OKANE
	PETER RAMPERSAD
	Apt 413 M PEDNEKAR

PASTEUR DR

1995

Cole Information

11925	JONES, GREG
11927	IBRAHIM, M A
	QURESHI, ANIS
	MEMON, QURBAN
11929	THOMAS, L
	WILLIAMS, E
	OLI, CHARITY

PASTEUR DR

1995 (cont.)

Cole Information

11931	OCCUPANT UNKNOWNN
11933	SMITH, J
11935	MARISI, DANIEL Q
11937	LLOYD, RUSSELL
11939	JAMGOCHIAN, JON
12002	YOKOGAWA, KENGO
	CHAKBOUB, MORAD
	RAMI, ADIL
	PATEL, PURVI
	ARCHER, RYNA
12006	ROGERS, J
	NGUYEN, STACEY
	GUPTA, SUNISH
	DAVIS, Z
	DAVIS, RITA
	MOORE, SUZANNE
12010	ANDREU, JESUS
	ALCORN, AARON L
	HEAVENER, MATTHEW
	DORNBUSCH, BRIAN
	IBRAHIM, KHALEEL
12014	SABOGAL, DAISY
	YIP, WAI K
	KAMANI, ANJALI
	MULCAHY, K
	FUKUSHIMA, KAORI
12018	KOUHESTANI, NADER
	BROSIUS, JAMES
	KALOUST, JOSEPH
	REINA, DAVID
	RATTI, DAVID E
12022	SHU, JACKIE K
	HEAD, WILLIAM B
	HOSEIN, KIRSTEN
12026	BOOTWALA, M
	COBB, JOHN
	HAMATTO, DARWISH M
12030	HAGMAN, PER

FINDINGS

PASTEUR DR

1995 (cont.) Cole Information

12030	FERNLUND, HANS
	ISHII, K
	THARIANI, YUMNA

PASTEUR DR

1992 (cont.) Cole Information

12026	BEALES, K
12030	THARIANI, YUMNA
	MOTES, M T

PASTEUR DR

1992 Cole Information

11925	ZHANG, QIAN
11927	ACHARYA, TINKU
	BHATTACHARJEE, SUBARNA
11931	GORE, BRIAN G
11935	ZHENG, DANHUA
11937	HARRIS, STEPHAN
11939	PRIRIS, ASOKA
	SEWELL, P
12002	TSENG, YILI
	YOKOGAWA, KENGO
12006	HOLLOMAN, MATT
	MUSIN, V
	MORTON, DOUG
12010	PHAM, L
	PEREZORTIC, LUIS A
	DONOHUE, C
	CASSERLY, SHARA
12014	WU, CHIA M
	HUS, C
	STEELE, JEANNIE
12018	GILLAND, ROBERT G
	RATTI, D E
	REINA, DAVID
	PUSKAS, T L
12022	HEAD, W B
	MARIN, CARLOS
	WAZEN, ELIE
12026	MOHTADY, MOSTAFA
	SHU, JACKIE K

PASTEUR DR

1990 City Publishing Co

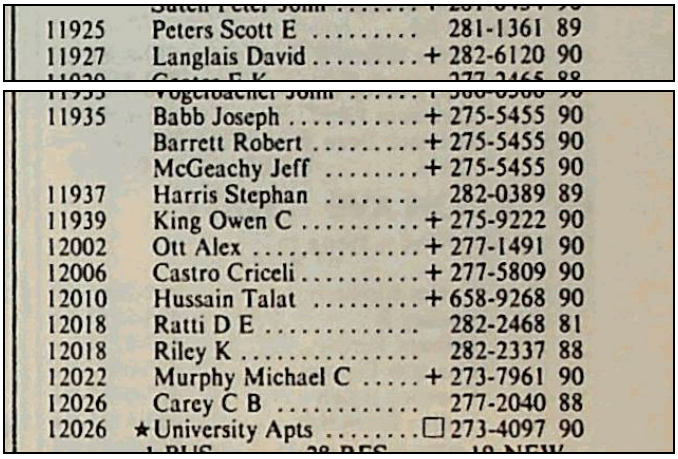

PASTEUR DR

1973 Polk Directory Co

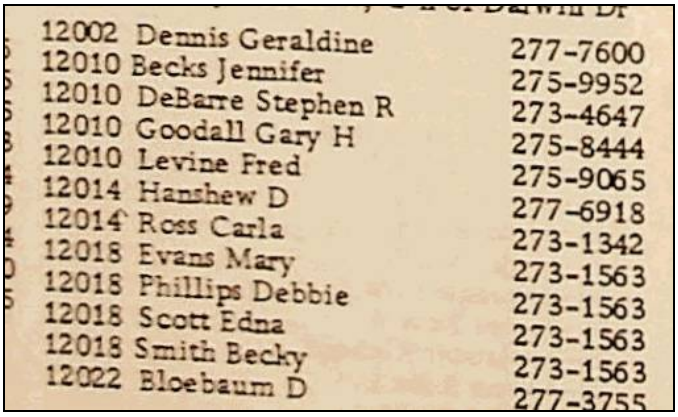

FINDINGS

SOLON DR

2024

Cole Information

12001	MADIHA ASHFAQ
12005	JONATHAN STELTZER
	CHANTRE K LASSITER
	RAMI K ITANI
	RAVEEN KUMAR
12009	JIN CHEN
	ERA G DRAKE
12013	RUMANA AKHTER
	ROY A FRASER
12017	Ocala Holdings Inc
	KINIA RICHARDS
12021	ROBERT L PURVIS
	FAHIM HOSSAIN
12025	LAUREN M DAVIS
	RUTH BODNARCHUK
	HUBERT A DRAKE
12029	Apt 105 Jessica Maldonado
	CANISE N COOK
	ISAIAH G BREWER
	EVELYNN L MOLINI
	MARAD SAIF
	LINDSAY M MORRISON
12033	PHILIP VOGEL
	CALVIN D RITCHIE
	MUHAMMAD REHAN
12136	RAMANA K KAMMILI
	TANVIR AHMED
	KRISTIN M HUNTER
	SARIEL TORIBIO
12154	DMITRII KONNOV
	ANUKRIT SAXENA
	HAYDEE FERNANDEZ
	LEONARDO A SALAZAR
12176	BRITTANY KEMP
	AUSTIN T PRICE
12196	TONIO BIANCA
	HEATHER N WENDLING
	ADAM H COSTER

SOLON DR

2022

Cole Information

12001	Apt 202 Jordan Morris
	Apt 203 Madiha Ashfaq
12005	Apt 207 Chantre K Lassiter
	Apt 208 Parker W McColley
	Apt 207 Muhammad Amjad
12009	Apt 212 Glenney Tello
	Apt 209 Era G Drake
	Apt 210 Jin Chen
12013	Apt 213 Roy A Fraser
12017	SATIN FINISH HARDWOOD FLOORING LIMITED
12021	UNIVERSITY OF CENTRAL FLORIDA
	Apt 114 Fahim Hossain
12025	Apt 110 Ruth Bodnarchuk
	Apt 111 Hubert A Drake
	Apt 112 Alyssa S Gould
12029	Apt 106 Casey R Corriette
	Apt 107 Evelynn Molini
	Apt 106 Marad Saif
	Apt 108 Lindsay M Morrison
12033	Apt 103 Philip Vogel
	Apt 103 Muhammad Rehan
	Apt 101 Calvin D Ritchie
12136	Apt C Jesse D Reyes
	Apt B Eugenia Rodriguez
12154	Apt B Garret E Lawrence
	Apt E Anukrit Saxena
12176	T A PAINTING
	Apt C Vee Zokufa
	Apt B Ranadhir Sarkar
	Apt D Austin Price
	Apt B Andrew Ramirez
12196	Apt C Tonio Bianca
	Apt D Adam H Coster
	Apt A Heather N Wendling

FINDINGS

SOLON DR

2017

Cole Information

12001	Apt 202 SOUMEN DAS
	Apt 204 RAMANA K KAMMILI
12005	Apt 207 FAIZA FAISAL
	Apt 205 OLGA SEMOUKHINA
12009	Apt 209 HUBERT A DRAKE
12017	OCALA HOLDINGS INC
12021	Apt 116 ASMA SIDDIQUI
12025	Apt 111 TINA M BACA
12033	Apt 101 JP RITCHIE ENTERPRISES LLC
	Apt 103 SADIA ARIF
	Apt 101 JAMES P RITCHIE
12136	Apt B SHOMAILA MONIS
	Apt D MING ZHOU
12154	Apt D FELIX A AYALA
12176	Apt B RANADHIR SARKAR
12196	Apt D SAMER A AMILI
	Apt C HAROON IDREES

SOLON DR

2014

Cole Information

12001	Apt 201 KALYAN KARNATI
	Apt 204 RAMANA K KAMMILI
12005	HIBA MASRI
	WAQAS SULTANI
12009	Apt 211 MARYORY URDANETA
	Apt 209 HUBERT A DRAKE
12013	ANIRUDHA DIXIT
12017	UNIVERSITY APARTMENTS
12021	Apt 114 CARISSA VANDALEN
	Apt 116 JOHN M MALONE
12025	ANIL PERAVALI
12029	RENATA CASTRO
12136	Apt A LISA F CAHN
	Apt B SALMAN KHOKHAR
	Apt D ARTHUR M WELLS

SOLON DR

2014 (cont.)

Cole Information

12154	Apt B BRETT A VANDERMOLEN
	RUMYANA V PETROVA
	Apt C CARMEN R DEGUERRERO
	Apt D ANGELA M AYALA
	Apt A GREGORY N CAMINITI
12176	Apt A HAMZAH IBRAHIM
	Apt D WEI YUN
12196	HONGWEN REN
	SYEDNAVEED IMRAN

SOLON DR

2010

Cole Information

12001	Apt 203 MEENU MADAN
	Apt 204 RUCHI K DAVE
12005	Apt 205 SOURAY Y ITANI
	Apt 207 ELEANOR BLACK
12009	SYED Z ZAIDI
12013	SYED I SHAH
12017	UNIVERSITY APARTMENTS
12021	IMRAN JUNEJO
12025	ANIL PERAVALI
12136	Apt D YANQING LU
	Apt A LUIS A ZAMORA
12154	CAROLYN WARD
	Apt B IRINA M IONESCU
12176	JASSICA JIANG
	HERNIMIO TORRES

SOLON DR

2005

Cole Information

12001	NING YU
	Apt 201 KIRAN P SHARMA
	BANEETTA SHERMA

FINDINGS

SOLON DR

2005 (cont.)

Cole Information

12001	SARAH PACKARD
	Apt 204 LIMEI ZHAO
12005	HONGWEN REN
	Apt 207 AMBROSE FEINSTEIN
12009	Apt 212 VINCENT E MUNNE
	SHENG YAO
	Apt 209 AGNES J BUDZYNSKI
12013	ANAND ARUMUGAM
	Unit A216 ROBERT BEDSOLE
	YOUSEF ELAHI
	ELAINE E GREEN
	CARUSHEILA RAMACHANDRAN
	WEIZHONG XIAO
	ZHANG JIAN
12017	UNIVERSITY APARTMENTS
12021	NICK VELIU
	LARRY ELSTON
	Apt 116 FOKHRUL HOSSAIN
12025	JENNIFER N OATES
12029	Apt 106 OLCAY KURSUN
	TIFFANY ASHTON
	CHENGYA LIANG
	KASSIM SAIF
	TOM FOWLER
12033	MITUL PAPEL
	Apt 103 PHILIP VOGEL
12136	MARIO ZAMORA
	Apt D LIPING ZHENG
	WILL JAMES
	PAMELLA JOHNSON
12154	RUMYANA V PETROVA
	Apt C ERNEST ALANZO
12176	CHIP K VOLKE
	JUSTIN PACHOTA
12196	K DAACON
	MICHAEL PIGFORD

SOLON DR

2000

Cole Information

12001	Apt 204 S U PAN
	Apt 203 KARTIK BALACHANDRAN
	YU HUANG
	Apt 204 YONG LIU
12005	ROZINA S HYDER
	CHAE KIM
	Apt 205 K J PYDA
	Apt 206 P FOLEY
12009	Apt 209 M DOMINGUEZ
	Apt 209 FRANTZ E LEON
	RAMIRO ROLDAN
	Apt 210 JOYCE M ROBINSON
	PATRICK OKONKWO
	ARIF HUSSAIN
12013	Apt 216 D UPPALAPATI
	Apt 215 AGNES BUDZYNSKI
	Unit 21 ROMAN MALENDEVICH
	HIBAH RAHMANI
12017	UNIVERSITY APARTMENTS
12021	Apt 116 MANDAR R CHAPHALKAR
	Apt 114 ESTELA S JUAREZ
12025	Apt 109 PATTI THOMAS
	Apt 110 T GOLDEN
	AMI WINGATE
	ANDREW MACRI
	JUN LIU
12029	Apt 106 VICTOR BADESCU
	T J HUFF
	Apt 105 ROY A FRASER
12033	RUSSELL Y HIRSHIK
12136	Apt D JIE LIU
	Apt B KAREN CRITCHET
	Apt A JAMES C DUGGINS
	Apt B MANDI DELGADO
12154	HUNG TRAN
	Apt B CAROL JAMES
	NIMA NIKROO
12176	Apt D IKUKO NITTA

FINDINGS

SOLON DR

2000 (cont.)

Cole Information

12176	Apt A WILLIAM R DRAKE
	Apt B SANJAY JAYARAM
	TANMOY JOSHI
	GARRY D GORDON
	TONYA HAKES
	Apt B ANANTH RAJAMANI
12196	MICHAEL A LAWHUN
	Apt A GONZALO BATALLAS
	J D MOORE
	Apt B D M JUSTEN
	T NATHAN
	Apt A CLAUDIA A DIAZ

SOLON DR

1995

Cole Information

12001	LOPEZ, CAROLYN
	BRAUN, GREGORY S
	ZHOU, WEISHU
	LOLMAUGH, KRISTEN L
12005	BUDZYNSKI, AGNES
	NIELSEN, CINDY S
	NORDIN, BRAD
12009	GROVESTEEN, MARIAN A
	DEANGELO, MATTHEW
	OKONKWO, PATRICK
12013	WARD, C
	RIVERA, MARIBEL
	SAYEED, M S
	MALIK, FAROOQ H
	BEDSOLE, ROBERT
	ANITA, SOFIA
	OTHMAN, MOHD
12017	UNIVERSITY APARTMENTS
12021	PATEL, DEEPA
	JOBSON, S N

SOLON DR

1995 (cont.)

Cole Information

12021	RAMIREZ, NORMA
12025	PETERSON, MIKE
	HAMILTON, M E
	AZAM, AHMAD F
12029	GAINES, S
	FRASER, ROY
	HASAN, RIFAI
12033	RODRIQUEZ, JUDITH
12136	DUGGINS, JAMES C
	XI, H
	Apt D ELHADDAD, SHERIS
	WADSWORTH, STEWART
	Apt C RASICO, TED
12154	HAWES, STEVE
	OLQVIN, JOSE J
	HODGE, HELENA
	LARA, V
12176	Apt A NAVARRO, K
	Apt C BREUNIG, URIAH L
	Apt D CLERSAINT, J
12196	Apt C LIN, TUNG
	GHOSH, SOMNADH
	Apt C RODRIGUEZ, BLANCA
	STANLEY, LEO
	GALVAN, DAVID

SOLON DR

1992

Cole Information

12001	GULLEY, WILLIE
	MARINO, ANN
	ARITA, MANAMI
	CHOUSANI, ELIE
12005	CARVER, DAVID R
	DAVIS, MICHAEL
	COVINGTON, SABRINA

FINDINGS

SOLON DR

1992 (cont.) Cole Information

12009	GONZALEZ, MILLIE
	KALOUST, JOSEPH
12013	CHOI, JA Y
	BHARWANI, MURAD M
	KHAN, RAHIM H
12017	UNIVERSITY APTS
12021	PEREZ, ALBERT
	PATEL, VIKRAM
	THIELMAN, ARNOLD
	RODRIGUEZ, ERIK
12025	WICKS, JEFFREY
	HARDIN, RICK
	MILLS, KRIS
12029	KASUGA, MAKIKO
12033	KAYELLO, SUHAIL
	CATRON, J
12136	Apt D ELHADDAD, SHERIS
	DUGGINS, JAMES C
12154	Apt B PIRZADEH, PIROOZ
	RODRIGUEZ, JOSE
12176	RAVJI, SALIM
12196	ELMARY, ABDEL M

SOLON DR

1990 City Publishing Co

12001-33 UNIVERSITY APARTMENTS
Bacon Tyrus 281-1870 89
+ 249-2102 90

12005 Allen Chris C .....
Pryde M ..... + 658-6427 90
+ 658-4992 90

12009 Kaloust .....
Williston Nathalie ..... + 380-5639 90
12013 Arnold David ..... □ 273-1612 90
12017 Wheeler L A ..... + 273-1538 90
12021 Peeples Russ 282-6689 89
12025 Guerra Enid 380-3774 89
Johnson Ben ..... + 275-7249 90
+ 275-0026 90

12029 Olario Donnovan .....
Reyes Juan E 273-8932 89
+ 658-1509 90

SOLON DR

1990 (cont.) City Publishing Co

12033 Kayello Suhail .....
12136 Duggins James C 380-8609 89
12154 Cink D 277-8970 89
12154 Herrera V ..... + 249-1082 90
12176 Carmona Manual ..... + 273-8094 90
12176 Shearer Dawn 273-9724 86
12196 Tippyant Santi ..... + 381-2943 90
0-BUS 25-RES 15-NEW

SOLON DR

1973 Polk Directory Co

12001	Potts Roy H III	277-2157
12005	Jung Stephen	275-8992
12009	Loperena Rudolf	273-4580
12009	Petersen Glenn	273-4580
12013	Estep P	273-4414
12013	Leary P M	273-4414
12013	Theders C	273-4414
12014	Knight Pat	277-8449
12015	Alexander Kathleen	277-0898
12015	Hardy Rita	273-3973
12015	Murray Regina	273-3973
12015	Normand Frank H	273-4523
12017	Freshdur W G	277-5026
12017	Rhinehart Roy C Jr	273-2709
12021	Goode Larry P	277-7372
12021	Kernaghan Jeffrey	277-1078
12021	Phillips Connie	277-6803
12029	Brannon W m	275-1820
12029	Caroncino Stephanie	275-9326
12033	Wax R B	273-2077

FINDINGS

STERLING UNIVERSITY LN

2024 Cole Information

12100	Isaac R Stein
	Toko Trading Corporation
	Dinerstein Companies
	Efiguer Enterprise Inc
	Sterling Central
	Marquee
	Lyles Entertainment Agency
	MICHAEL S NAU
	ONEIDA W LOO
	EIMEAR B COULLS
	BROOKLYNN L LAYFIELD
	RICHARD M MOHAMMED
	DAVID A HERRERA
	GEISSA B OTERO
	NAKEIRA L SUMPTER
	BLAIR M TROOP
	ARIELLE SARRIA
	SARA N NATION
	MICHAEL S NAU
	DANIELLE M RODWELL
	DANIEL A SAAVEDRA
	TRENTON L BROOKS
	DOMINIQUE C JONES
	BRANDON M SMITH
	MYA A MOSELY
	ELIZA A HERNANDEZ
	AUSTIN J PIEDRA
	TYLER C POWELL
	DANIELLE SEBRELL
	ASHLEY WYNN
	DENISSE L TAVAREZ
	NICOLE K KOBOBEL
	CATHY POSEY
	HALIE DELOACH
	VICTOR LIM
	TRINITY M BUSH
	LOURDES DUCTAN
	KAILAN N CORTES

STERLING UNIVERSITY LN

2024 (cont.) Cole Information

12100	MARY E ALLEN
	CASSIDY A SPITLER
	DEMITRIA S GEORGE
	JAVON SCOTT
	NICOLE C JAMES
	PAIGE D JACKSON
	VANESSA L VONDREELE
	NATASHA MERCIUS
	ROBERT JEAN-CHARLES
	BRIAN DALTON
	LAUREN N ROMANS
	ESTHER LUBIN
	SAM O ELHAJ
	DOROTHY E BENNETT
	GUSTAVO VIEIRA
	CURMONDRE DUCKSWORTH
	IHSAAN S YOUSUF
	CEDRICK A QUICKLEY
	KYLE M HOLLINGSWORTH
	BRONSON A BLANKS
	CHRISTOPHER J BRICE
	PAYTON T FISHER
	SHAKARRA D HUGHES
	JOEL B BAILEY
	ERIEL S NEALEY
	RANDOLPH E PRUDHOMME
	JONATHAN SUAREZ
	STEVEN G BUTLER
	MORGAN BATTALIN
	BADREDDINE BENJARARA
	NATHALIA CUELLAR
	EMILY R HATFIELD
	ALBERT CELA
	HILDA HUSTON
	THOMAS K HOOVER
	ASIA CASTRO
	DIMONICA E CARTER
	DANIEL K HARRIS

FINDINGS

STERLING UNIVERSITY LN

2024 (cont.)

Cole Information

12100	MOHENDRA N BAJRANGI
	REINA E CASTELLANO
	AUNDRA WILLIAMS
	CHRISTINE HUGHES
	KAILA R FIVES
	CARRINGTON S DESHAZER
	SAVANNAH F LESSARD
	NISHA MODY
	JOSEPH J BENIGNO
	CHELSEA L KENNEDY
	BASILE MURRAY
	ERIKA A BAILEY
	GABRIEL F WINIARSKI
	JAKOB W DAZEY
	DECIO M ALVES
	DANTE N LEWIS
	BERNICE A JOSEPH
	MIKAILAH A WHITTINGHAM
	ANGELICA E DIAZ
	JOHN M BASILYOUS
	JOSEPH J BENIGNO
	MICHAEL CARTWRIGHT
	ALEXANDER T AUSTIN
	TIM LONG
	EDWARD JOSEPH
	KYLE A FERNANDEZ
	PHALON M BURROUGHS
	MICHAEL RAMIREZ
	JASON PEREIRA
	TANNER HALLE
	AARON M MOTA
	CYNTERIA MOSLEY
	NAYERA S MCGEE
	ELISHA RODRIGUEZ
	WESLEY MC FARLANE
	LINDSHAY J BARTHELL
	TELLY S HOWARD
	BRITTANY RYAN

STERLING UNIVERSITY LN

2024 (cont.)

Cole Information

12100	WILLIAM B MUNCH
	TARA STATON
	STEPHANIE T JACQUES
	COLBY T ARRIGO
	CHANTE N FOREST
	STEPHAN G LYS
	KYLE A MCDERMOTT
	CHRISTINA M MARTINEZ
	KELLEY E D'ANGELO
	ROSA CHAVEZ
	DAVE DESORMEAU
	ANNE V POWELL
	ERICA EATON
	CARLOS D LABOY
	ALYSSA M LANDE
	JOSHUA D BARCLAY
	MANPREET K SODHI
	DANIELLE R EDDE
	NICOLE PAREJA
	MISHA ZAIDI
	MEGAN E LOPEZ
	SHANNON MILLER
	GIA SEARD
	MARK J JOHNSON
	DANTE S GAETA
	AUSTIN J KRAFT
	CHRISTINE D ENCALADA
	RANDY OHMAN
	CHRIS T COVIL
	NICOLE A WILLETTE
	GABRIELA M HERNANDEZ
	ELIZA A HERNANDEZ
	MARKEETA FLEMING
	LAURA T RUBIO
	DEJA D DUBOSE
	JOHN M BEST
	GIOVANNA V ANGULO
	THEREANA D CREECY

FINDINGS

STERLING UNIVERSITY LN

2024 (cont.)

Cole Information

12100	NATHALIE MONTENEGRO
	LUCA LETIZIA
	HENDRIK T BOON
	VIVIANA A SIMONS
	ASHLEY N CENTIMOLE
	NATHANIEL D REYES
	EBONEE K MOSLEY
	ANTHONY B ANDINO
	NYTASIA R INGRAM
	EDUARDO J KING
	BETHANY M DUNN
	GAVIN M LORENZO
	JONATHAN M PRESLEY
	MOESHA REVANGE
	BRITTANY N WALKER
	ANDRE REID
	STEPHEN T ADEYANJU
	MANUEL WYNN
	BRITTNEY J OWENS
	LEIGHTON HEARNDON
	JORDANA M FARQUHARSON
	ANTHONY NAZAIRE
	MAAHDI L DABOH
	ALICIA STEPHENS
	MATHIEU I MUNROE
	CHRISTIAN PINILLO
	HELEN M MORALES
	JOSHUA F CERAUDO
	STEVEN ANGULO
	OLIVIA K MANNIX
	ITZAMARIE A BATLLE
	HILLARY LUNA
	SAVON LEE
	KAYLA A COY
	ANNABELLE GONZALEZ
	DIEGO BRITT
	JACKSON S CONNER
	BERMARIE VEGA

STERLING UNIVERSITY LN

2024 (cont.)

Cole Information

12100	BRANDON A WRIGHT
	TYLER M DIMOND
	TREVOR A BLAU
	MICHAEL L DIBARTOLOMEO
	MARIA D ZAMUDIA
	ERICK G VEGA
	ISLAMIYAT O AROGUNDADE
	TAYLOR R PATE
	GARY J GARCIA
	BRUCE D SUTTON
	VICTORIA D ELIAS
	LUIS A RODRIGUEZ
	JOSHUA M CLARKE
	CEDRIC MURRAY JR
	CLAUDIA NASH
	LISA MASTIN
	LUCA LETIZIA
	NATALIE GALINDO
	XAVIER E CHOICE
	TAK S INFANTE
	JASMINE MITCHELL
	DAVID G KNOCHENMUS
	LAURA SALICRUP
	ALEXA J RODRIGUEZ
	ZOE R BIRGER
	ALVIN W ETIENNE
	BYRON I KILPATRICK
	BETTY CESAR
	TYLER J MINNEY
	JENNIPHER CASTILLO
	MALCOLM C FRAZIER
	CHARISMA A DUNNELL
	DAKYM HARRIS
	SHAQUEL A GOODWIN
	CHRISTINA M NORMAN
	MONIQUE A DOUGLAS
	PAOLA SANCHEZ
	EMMANUEL BRINSON

FINDINGS

STERLING UNIVERSITY LN

2024 (cont.)

Cole Information

12100	ALEC C LOPEZ
	TAYLOR A JONES
	ANDREW M WOOD
	CLAUDIA M OCASIO
	NAKIYA L RUSSELL
	LAUREN CATES
	BROCK J JACOBI
	JOVAHNY A CORDOBA
	KALEY E JOWERS
	JASMINE BUTTERFIELD
	MARDOCHEE L PHILEMON
	EUN NAM
	IVAN PANTOVIC
	TYHESIA TAYLOR
	KATHLY DOREUS
	MICHAEL R KIRK
	JANAE TIMMONS
	CHRISTINE T MALVITA
	KARLY R VOSS
	BRANDON N BROWN
	JAMES GARRY
	AIRKERIA KNIGHT
	KIMBERLY E WRIGHT
	JACOB R SHEPHERD
	PRIYA D WRIGHT
	LUIS R CALVO
	HEIDI L KIZIAH
	BRENNAN R OWENS
	MICHAEL CONSUEGRA
	MICHAEL R KIRK
	MICHAEL J HANKINSON
	JENNIFER S PEREZ
	DANIELLE M SEABOLT
	CELESTINE A BUNTING
	HAYDEN D HAMPTON
	JEMIMA THERMIDOR
	ANTHONY JOHNSON
	HEATHER M STRATTON

STERLING UNIVERSITY LN

2024 (cont.)

Cole Information

12100	SAMUEL A GAYLE
	JOHN M PECKHAM
	MICHAELA C COLLINS
	PAIGE HARBOUGH
	NICHOLAS R LYLES
	WENDY L BAKER
	DIEGO M ALICEA
	ALEXANDER LIM
	CARLOS G PLANTADA
	SIMON E BERHANE
	SHONKALA A POWELL
	CEDRIC A JACQUES
	ADAM C DANIELS
	SKYLER C KNOPP
	KYLE L HARRISON
	SASHA A HART
	FLOYD D THORMODSON
	DIEUNE PIERRE
	MATEA N HERRERA
12101	JUSTIN SPRUNGER
	EVAN K KEENEY
	RYAN C SORIANO
	JACOB R WATKINS
	SANTIAGO C DOMINGUEZ
	JACQUELINE E GUADALUPE
	TYLA TEPLITZKY
	HUSHAM ALLAW
	JOSHUA N LUNDY
	ELLIOTT O LUCAS
	JOHN D BLANTON
	CASSANDRA Y PADILLA
	ERIC CHISOLM
	GARY L SPENCER
	AMY R WASHINGTON
	CHRYSTAL VANDEVENTER
	RENEE BROWNLOWE
	NICHOLAS HETZEL
	JOSE F CRUZ

FINDINGS

STERLING UNIVERSITY LN

2024 (cont.)

Cole Information

12101	MAX CARLSON
	DAVID WILENSKY
	HOWARD H DAHER
	KEENEN M FIGUEROA
	SIERRA HOBDAY
	ASIA WALKER
	NATALIE POWERS
	KAILA M BROWN
	NEISHKA M ORTIZ
	SHADY A SALEH
	AMILCAR L LUGO
	LOREN BRUNICARDI
	PANIT CHANTHARASUPAWONG
	KELSIE GIBSON
	RODOLFE M PADILLA
	TAQUISHA B AVANT
	ELISE R GORMAN
	MARIA C JOINER
	KAITLYN BAMBACH
	TYLER E CULLINS
	ALEXANDER M SCHMALZ
	JUAN D SERNA
	JUNAID K JAMES
	CODY NICHOSON
	ZAKARY M THOMAS
	ERICA DAIL
	GIANCARLO MARTORELLA
	MALIK BURRELL
	SARAFINA JOSEPH
	LILIANA BEDOYA
	GEREMY VIL
	ALECIA S MALCOLM
	ALEXIS JONES
	SIERRA L WALSH
	NADIA L SHOUMAN
	TELISHA N THOMPSON
	AMBER JOHNSON
	ALEXANDER H KAMINSKI

STERLING UNIVERSITY LN

2024 (cont.)

Cole Information

12101	JORDAN LEWIS
	JACOB L PARKS
	CAITLIN ROONEY
	CATLIN D ASHENFELTER
	ROBERT J RODRIGUEZ
	IMANI S CEDENO
	ALEXANDER C PATTERSON
	TORI WILLIAMS
	CLEOPATRA ARCHIE
	DANIELLE C GLENN
	LUCAS HIRSCH
	VANICKA L JOHNSON
	NATHALIE DESIMA
	KATELYN FOWBLE
	CHRISTA DUCTAN
	JANICE N LEROUGE
	LEAH K THOMPSON
	ARRIONA T JACKSON
	EMILY A SALDANHA
	JONATHAN SHINKLE
	ABIGAIL E DETAMORE
	JENNIFER O SINGH
	LYNDSIE WOOD
	COURTNEY CHAVIS
	DAISON GAVINS
	BRIAN CASH
	RACHEL ANGELETTI
	REBECCA A CASTRO
	MATHEUS FLORES
	JONATHAN THOMPSON
	HOWARD H DAHER
	JAVON WILLIAMS
	BRYAN A LLORENTE
	CHLOE ROSS
	SAVANNA L LEE
	ORRIN G MCCULLOUGH
	SHATORI WEAVER
	CASSANDRA S DELVE

FINDINGS

STERLING UNIVERSITY LN

2024 (cont.)

Cole Information

12101	OSCAR JAIMES
	DENISHA V FREENEY
	EMILY GUTIERREZ
	ANDREA L BROCK
	RAVEN JOHNSON
	FAGAN NAYELI
	JEAN OTERO
	CALVIN J ROBINSON
	ILANA N MONELLI
	ASIA A HUNTER
	HILLARY GREGOIRE
	BIANCA LOUIS
	KEIAN K MANDLEY
	ELIE MARTINEZ
	BRADLEY LAWS
	GENESIS M RIVERA
	RYAN J LYNN
	TENNY SMITH
	NISREEN WAHIEB
	ROBERT K HUGGINS
	JAAKKO T KONTTINEN
	MICHEAL BOULTER
	RONALD P ENTNER
	KOBY H SMITH
	ELYSE L BURMESTER
	SOPHIA SALINAS
	NICOLE BOWEN
	JOHAN HENNA
	HANNAH E FABER
	GIDEON RAY
	VENISE ANDRE
	JACQUELINE E GUADALUPE
	SEAN MARROZOS
	MADISON W GALE
	MARIA C JOINER
	CALEB M GERALD
	GINA FRAGOMELI
	VICTOR D AGUILAR

STERLING UNIVERSITY LN

2024 (cont.)

Cole Information

12101	FEUPE SALAZAR
	BRITTANY N TRAVIS
	ERIN C COPELAND
	EMMA J GRIFFIN
	CHRISTOPHER A PERRY
	AZAM GILAK
	BRANDON M KIRK
	MONIQUE S TERRY
	MASON BURNS
	ELISE R GORMAN
	ISADORA ZUIDEMA
	DEAN L MUNDO
	TRACY PETIT
	KELSEY PARIS
	EVERETT WETHERELL
	RANDEN MARTIN
	SHYANNA V HAWKINSON
	KIMBERLY A RUOSPO
	SPENCER K FLUHARTY
	SOPHIA MICHEL
	THOMAS J OLIVA
	HALEY A JONES
	EDGAR J RIVERA
	JOSUE A POLANCO
	DYLAN G NUNES
	JULIO A MEJIA
	JUSTIN T ZABEL
	LUCY E WOLVERTON
	IVEY L FANTE
	CHASE A FLOWERS
	MESHAL ALSAEED
	KURT THOMPSON
	SANTIAGO CAVIEDES
	ROSEBETH SERJILUS
	LUIS F GUTIERREZ
	FILIPE P FRANCES
	MIKELE C LEWIS
12110	ROSA SILIPO

FINDINGS

STERLING UNIVERSITY LN

2022 Cole Information

12100 Unit 2411 STUDIO MAIDON
MARQUEE
SHANNON LEE MILLER PHOTOGRAPHY
STERLING UNIVERSITY HOUSING
STERLING CENTRAL
DINERSTEIN COMPANIES
Unit 1328 Eriel Nealey
Unit 1114 Diego Britt
Unit 1419 Asia Castro
Unit 2213 Danielle Sebrell
Unit 2434 Laura L Abboud
Unit 1123 Mohammad Alsaati
Unit 2416 Eduardo J King
Unit 1112 John Basilyous
Unit 2439 Olivia K Mannix
Unit 1219 Jasmine Mitchell
Unit 1126 Karly R Voss
Unit 2326 Dominique Jones
Unit 2130 Robert Jean-Charles
Unit 2314 Nicole L Rivera
Unit 1213 Helen M Morales
Unit 1205 Aaron Mota
Unit 2125 Demitria S George
Unit 1130 David Herrera
Unit 1102 Ernest E Robbs
Unit 2313 Ismanuela Morange
Unit 2205 Daniel A Saavedra
Unit 1216 Laura Rubio
Unit 1201 Dante N Lewis
Unit 2401 Kiara Garcia
Unit 1217 Bruce D Sutton
Unit 2107 Anthony Nazaire
Unit 2408 Mohendra Bajrangi
Unit 2105 Gavin M Lorenzo
Unit 2203 Dieune Pierre
Unit 2410 Tyler M Dimond
Unit 1430 Halie Deloach
Unit 1230 Andre Reid

STERLING UNIVERSITY LN

2022 (cont.) Cole Information

12100 Unit 2306 Chelsea L Kennedy
Unit 1130 Emmanuel Brinson
Unit 2244 Amanda D Valdes
Unit 1328 Esther Lubin
Unit 2440 Taylor R Pate
Unit 1423 Christina M Norman
Unit 2334 Shaquel A Goodwin
Unit 2344 Brooklynn L Layfield
Unit 2131 Ammar Shaheen
Unit 2419 Bradley Miller
Unit 2214 Jason Pereira
Unit 2231 Itzamarie A Batlle
Unit 1428 Elisha Rodriguez
Unit 2115 Herman S Quinney
Unit 2138 Austin Kraft
Unit 1404 Victor Lim
Unit 1411 Mikailah Whittingham
Unit 2332 Alexander Austin
Unit 2413 Leslie Moreno
Unit 2341 Danielle M Seabolt
Unit 2337 Nicole Pareja
Unit 2217 Andrew Fisher
Unit 1116 Nisha Mody
Unit 1432 Savon Lee
Unit 2429 David G Knochenmus
Unit 1214 Anna M Mannino
Unit 2308 Hayden D Hampton
Unit 2141 Loumire Exile
Unit 2129 Felicia S Dixon
Unit 1426 Norrel C Thomas
Unit 1326 Chris T Covil
Unit 2428 Payton T Fisher
Unit 2213 Ashley Wynn
Unit 2126 John M Best
Unit 1415 Nicole C James
Unit 2240 Manuel Wynn
Unit 2431 Edgar Rivera
Unit 2205 Deandre J White

FINDINGS

STERLING UNIVERSITY LN

2022 (cont.)

	Cole Information
12100	Unit 2132 Tak S Infante
	Unit 2425 Paige Harbough
	Unit 1205 Ebonee Mosley
	Unit 2412 Nakeira L Sumpter
	Unit 1214 Kiyara E Hill
	Unit 2213 Brian Dalton
	Unit 1415 Luca Letizia
	Unit 2218 Brock J Jacobi
	Unit 1421 Erika A Bailey
	Unit 1415 Krystal A Lallemand
	Unit 2410 Tony Nguyen
	Unit 1302 Kaci Zambelli
	Unit 2328 Kenya Shelton
	Unit 1330 Alicia Stephens
	Unit 2403 Kimberly Wright
	Unit 1210 Dimonica Carter
	Unit 2103 Stephan Lys
	Unit 1304 Claudia Nash
	Unit 2303 Nicholas Lyles
	Unit 1310 Yash Patel
	Unit 1315 Geissa Otero
	Unit 2205 Lourdes Ductan
	Unit 2133 Brittany Walker
	Unit 1321 Islamiyat Arogundade
	Unit 1428 Christian Pinillo
	Unit 1226 Zoe R Birger
	Unit 2243 Elizabeth Harewood
	Unit 1417 Gabriela M Hernandez
	Unit 1313 Justin Thicklin
	Unit 2211 Christine Encalada
	Unit 1218 Danielle Rodwell
	Unit 2308 Telly Howard
	Unit 1209 Maahdi Daboh
	Unit 2407 Michael Ramirez
	Unit 2234 Heather Stratton
	Unit 2110 Natasha Mercius
	Unit 1411 Lisa Mastin
	Unit 1328 Albert Cela

STERLING UNIVERSITY LN

2022 (cont.)

	Cole Information
12100	Unit 2233 Cedrick Quickley
	Unit 2309 Jacob Shepherd
	Unit 2231 Monique Douglas
	Unit 2112 Bronson Blanks
	Unit 2329 Philesha Bennett
	Unit 1312 William Munch
	Unit 1120 Tashya U Graham
	Unit 2435 Roberte Navarro
	Unit 1401 Oneida Loo
	Unit 1301 Nicole Willette
	Unit 2129 Malaika J Baptiste
	Unit 2341 Valeria Portilla
	Unit 2343 Brittney Owens
	Unit 2329 Airkeria Knight
	Unit 1126 Simon Berhane
	Unit 2341 Celestine A Bunting
	Unit 1323 Nathalie Montenegro
	Unit 2101 Floyd Thormodson
	Unit 2334 Shakarra Hughes
	Unit 1111 Dave Desormeau
	Unit 1410 Joshua Clarke
	Unit 2134 Malcolm Frazier
	Unit 2203 Wendy Baker
	Unit 2421 Deja Jinks
	Unit 1118 Betty Cesar
	Unit 2203 Simone Harris
	Unit 1414 Brittany Ryan
	Unit 2405 Jemima Thermidor
	Unit 2245 Jonathan Presley
	Unit 1424 Joshua Ceraudo
	Unit 2143 Gustavo Vieira
	Unit 2430 Chante Forest
	Unit 2109 Cedric A Jacques
	Unit 1113 Dakym Harris
	Unit 2433 Bret A Erdmann
	Unit 2242 Bethany M Dunn
	Unit 2443 Carlos Burgos
	Unit 2345 Gabriela Jorge

FINDINGS

STERLING UNIVERSITY LN

2022 (cont.)

Cole Information

12100 Unit 2146 Luis A Rodriguez
Unit 2128 Darrian D Silas
Unit 1228 Stephen T Adeyanju
Unit 2229 Jennipher Castillo
Unit 1126 Steven Angulo
Unit 2305 Jharae D Cross
Unit 1214 Heather M de Savino
Unit 2201 Megan Lopez
Unit 1314 Carlos G Plantada
Unit 1121 Lindshay J Barthell
Unit 2212 Priya D Wright
Unit 1110 Maria D Zamudia
Unit 2414 Eimear B Coulls
Unit 2443 Carlos D Laboy
Unit 1328 Sheray C Patillo
Unit 2410 Eun Nam
Unit 1218 Hendrik van der Boon
Unit 1413 Misha Zaidi
Unit 2307 Ihsaan S Yousuf
Unit 1426 Trevor A Blau
Unit 1218 Tyler J Minney
Unit 1417 Christine Hughes
Unit 2419 Cassidy A Spitler
Unit 2301 Stephanie Montilla
Unit 1218 Brandon A Wright
Unit 1305 Erykah Lewis
Unit 1203 Steven A Mandri
Unit 2339 Andrew Wood
Unit 2128 Cathy Posey
Unit 1319 Deja D Dubose
Unit 1120 Nathalia Cuellar
Unit 1428 Siarah L Tweedy
Unit 1318 Nytasia R Ingram
Unit 2228 Angelica E Diaz
Unit 2409 Manpreet Sodhi
Unit 2411 Anthony Johnson
Unit 1120 Shonkala A Powell
Unit 1309 Allison Lewman

STERLING UNIVERSITY LN

2022 (cont.)

Cole Information

12100 Unit 2243 Tara Staton
Unit 2144 Victoria D Elias
Unit 2216 Katherine Frields
Unit 2207 Natalie Galindo
Unit 1405 Taylor Jones
Unit 2423 John M Peckham
Unit 1221 Alexandra H Jotkoff
Unit 1128 Randy Ohman
Unit 1214 Adreyan Holley
Unit 2108 Kaley E Jowers
Unit 2321 Alyssa M Lande
Unit 1409 Anna E Rahr
Unit 2241 Luke C Lascheid
Unit 2237 Jovahny A Cordoba
Unit 2209 Gabrielle A Beane
Unit 1423 Heidi L Kiziah
Unit 2428 Daniel K Harris
Unit 2114 Yevgeniy Sher
Unit 1320 Sam O Elhaj
Unit 2426 Xavier Choice
Unit 2439 Kathly Doreus
Unit 2335 Erica Eaton
12101 COLLEGIATE COUNTER STRIKE ASSOCIATION
Unit 1413 Carolina Garcia
Unit 1309 Monique S Terry
Unit 1321 Leony Croes
Unit 2119 Panit Chantharasupawong
Unit 2424 Teriauna Quinney
Unit 2215 Sierra Walsh
Unit 2401 Rebecca Castro
Unit 2101 Meshal Alsaeed
Unit 1215 Jacqueline E Guadalupe
Unit 2207 Rochon Grace
Unit 1417 Jonathan T Buckley
Unit 1126 Cody Nichoson
Unit 2309 Fred L Hamilton
Unit 1304 Monifa Veira
Unit 1428 Nisreen Wahieb

FINDINGS

STERLING UNIVERSITY LN

2022 (cont.)

Cole Information

12101	Unit 2317 Jenna M Escandon
	Unit 2201 Amy R Washington
	Unit 2407 Sophia Salinas
	Unit 2324 Robert J Rodriguez
	Unit 2305 Kelani Tomassini
	Unit 1317 Dylan G Nunes
	Unit 2309 Angela Pierre
	Unit 2203 Tori Williams
	Unit 2434 Elliott O Lucas
	Unit 1316 Gideon Ray
	Unit 2417 Malik Burrell
	Unit 1221 Chloe Ross
	Unit 2210 Rachel D Kreuzer
	Unit 1409 Cassandra S Delve
	Unit 1201 Alexander Patterson
	Unit 2105 Cristina M Mateo
	Unit 2129 Spencer K Fluharty
	Unit 1326 Santiago C Dominguez
	Unit 2303 Jose F Cruz
	Unit 2415 Peter Yip
	Unit 1315 Nicole Bowen
	Unit 1221 Haley A Jones
	Unit 2431 Edgar J Rivera
	Unit 2110 Yilian Espinosa
	Unit 2105 Amilcar L Lugo
	Unit 1304 Raven Johnson
	Unit 1303 Erin C Copeland
	Unit 2206 Taquisha Avant
	Unit 2317 Melanie Buziak
	Unit 2403 Kelly D Sequeira
	Unit 2428 Denver D Lewis
	Unit 1318 Joshua N Lundy
	Unit 2425 Junaid K James
	Unit 2230 Caleb M Gerald
	Unit 2413 Jacob Watkins
	Unit 2205 Neishka M Rodriguez
	Unit 2209 Evan K Keeney
	Unit 2132 Sophia Michel

STERLING UNIVERSITY LN

2022 (cont.)

Cole Information

12101	Unit 2312 Tyler E Cullins
	Unit 1416 Fanny Joseph
	Unit 2421 Howard H Daher
	Unit 2432 Madison W Gale
	Unit 1214 Rodolfe Padilla
	Unit 2333 Thomas Oliva
	Unit 1209 Bryan Llorente
	Unit 1424 Tracy Petit
	Unit 1301 Emmanuella Louisdor
	Unit 2406 Sean Marrozos
	Unit 2228 Danielle Glenn
	Unit 1401 Garriane L Bradley
	Unit 2430 Asia Walker
	Unit 2430 Lucy E Wolverton
	Unit 1306 Peter Dabrowski
	Unit 2303 Keenen Figueroa
	Unit 1224 Amanda T Cullins
	Unit 2303 Ryan Soriano
	Unit 1417 Max Carlson
	Unit 1119 Nadia Shouman
	Unit 2317 Rosebeth Serjilus
	Unit 2206 Alexander Kaminski
	Unit 1315 Linda Garrett
	Unit 2335 Savanna Lee
	Unit 1201 Denisha Freeney
	Unit 1404 Christa Ductan
	Unit 2103 Keian Mandley
	Unit 2427 Ronald Entner
	Unit 2117 Brittany N Travis
	Unit 1415 Katelyn Fowble
	Unit 2112 Deshanne Smith
	Unit 2214 Kaila M Brown
	Unit 1124 Ivey Fante
	Unit 2121 Alexia Byrd
	Unit 2226 Emily Saldanha
	Unit 1201 Shady Saleh
	Unit 2125 Bianca Louis
	Unit 2116 Karlos Cruz

FINDINGS

STERLING UNIVERSITY LN

2022 (cont.) Cole Information

12101	Unit 2329 Randen Martin
	Unit 2327 Kate K Todd
	Unit 2223 Robert K Huggins
	Unit 2233 Chris Lopez
	Unit 2106 Arriona T Jackson
	Unit 2231 Giancarlo Martorella
	Unit 1409 Jenya R West
	Unit 2311 Mikele C Lewis
	Unit 1213 Cassandra Y Padilla
	Unit 2131 Cleopatra Archie
	Unit 1218 Lucas Hirsch
	Unit 1321 John M Garcia
	Unit 2307 Christopher A Perry
	Unit 1417 Justin T Zabel
	Unit 1324 Luis F Gutierrez
	Unit 2213 Justin Sprunger
	Unit 1206 Shatori Weaver
	Unit 2309 Adriana Castellanos Rincon
	Unit 2133 Hillary Gregoire
	Unit 1226 Sarafina Joseph
	Unit 2410 Chrystal K Vandeventer
	Unit 2232 Koby H Smith
	Unit 2219 Micheal Boulter
	Unit 2217 Feupe Salazar
	Unit 1301 Leah K Thompson
	Unit 2405 Genesis M Rivera
	Unit 2210 Anshawn J Burns
	Unit 2318 Azeem K Barton
	Unit 2309 Jordan Lewis
	Unit 2234 Shyanna V Hawkinson
	Unit 1314 Calvin J Robinson
	Unit 2108 Victor D Aguilar
	Unit 1427 Javon Williams
	Unit 2210 Nicole M Scott
	Unit 2110 Ryan J Lynn
	Unit 2303 Julio Mejia
	Unit 2203 Bria A Miller
	Unit 2310 Christian A Seijo

STERLING UNIVERSITY LN

2022 (cont.) Cole Information

12101	Unit 1113 Johan Henna
	Unit 1128 Caitlin A Rooney
	Unit 2408 Major Threlkeld
	Unit 2210 Julianna R Burns
	Unit 1431 Jean Alvarado Colon
	Unit 1213 Carol J Moreno
	Unit 2332 Tyrone A Mack
12110	Rosa Silipo

STERLING UNIVERSITY LN

2017 Cole Information

12100	POUNDS OF BREAD LLC
	STERLING CENTRAL
	DINERSTEIN COMPANIES
	MARQUEE
	LOUISSAINT ALFRED
	Unit 2439 VENISE ANDRE
	Unit 2133 COLBY ARRIGO
	Unit 2408 MAHEN N BAJRANGI
	Unit 2103 JULIE F BONDE
	Unit 1114 DIEGO A BRITT
	Unit 2106 MADELINE BROWN
	GARY S BRUCKNER
	MARY CANTON
	Unit 1210 DIMONICA CARTER
	Unit 2132 TAK CHANG
	Unit 2426 XAVIER E CHOICE
	Unit 2111 JASON R CONLON
	Unit 2332 MICHAEL CONSUEGRA
	Unit 1304 THEREANA CREECY
	Unit 1123 NATASHA L DUNN
	Unit 2310 CAESAR DUVERGE
	Unit 2335 ERICA EATON
	Unit 1320 SAM ELHAJ
	Unit 2329 ZAPHIRE FERNANDEZ

FINDINGS

STERLING UNIVERSITY LN

2017 (cont.) Cole Information

12100 Unit 1411 MAX FIGUEROA
ALEECIA FUERTES
NICOLE GONZALEZ
Unit 2145 KYLE HARRISON
JEROME R HONEYGHAN
Unit 1417 CHRISTINE HUGHES
Unit 1402 YESENIA HUNTER
Unit 2309 HILDA M HUSTON
Unit 1209 DONNELL S JONES
SEAN JONES
ISABELLE KALAHAR
Unit 1121 TIMOTHY J KANAK
JEWEL KHAN
KOMAL KHIMANI
EDUARDO KING
Unit 1309 ALLISON LEWMAN
Unit 1404 VICTOR S LIM
CATALINA LLANAS-COLON
Unit 2213 GINA LOMBARDI
Unit 2328 BIANCA LORENZETTI
GREGORY MARQUIS
ARRAN MCCONNELL
Unit 1219 JASMINE MITCHELL
Unit 2240 TOMMY O MULLINGS
Unit 2107 ANTHONY E NAZAIRE
Unit 1128 RANDY OHMAN
Unit 2410 HELEN PAULINO
Unit 2423 JOHN M PECKHAM
HALEY PEREZ
Unit 2446 JEANNIE J PEZZANO
Unit 2435 DAVID REINER
Unit 1216 LAURA RUBIO
JACKSON C SEWELL
Unit 2333 SACHIT SHAH
Unit 2126 LAMIN SILLAH
EDGAR SIMON
LINSEY SINGLETARY
DORIAN SMITH

STERLING UNIVERSITY LN

2017 (cont.) Cole Information

12100 RUTH STRUNKEY
Unit 2245 MICHAEL TAYLOR
THERESA TORRES
Unit 1218 HENDRIK T VANDERBOON
LUDNEY VOLMIR
Unit 2105 BRIAN WHITE
GAREY WILLIAMS
MADELEINE WOOD
Unit 2141 DANIEL YERO
12101 ENGLISH GIRL WRITES LLC
INFINIUM CREATIVE ENTRMT LLC
WILD CHILD PROMOTIONS LLC
MILLER EBONY SHANAKA
Unit 2314 NADA AJAMI
Unit 2430 EMAD ALAWEDI
Unit 1314 MICHAEL APPELBAUM
Unit 2210 ALEXANDRIA ARCHER
TAQUISHA AVANT
Unit 1315 NICOLE BOWEN
RENEE BROWNLOWE
Unit 2407 COURTNEY CHAVIS
Unit 1418 ADRIANA FRAZIER
Unit 2309 FRED HAMILTON
Unit 1416 FANNY M JOSEPH
Unit 1228 FENEL JOSEPH
RYAN MARKS
ELIE B MARTINEZ
KATTREONA MCGRIFF
Unit 2203 BRIA MILLER
BRIANA MIRANDA
Unit 1406 NAILAH MOHAMMED
Unit 2310 SARA D OTERO
Unit 1114 PRITHVI POREDDY
Unit 1417 DANIELLE J REAMES
Unit 2125 DESTINY ROBINSON
ALEXIS SHAW
PEGI SMITH
Unit 2121 CARSON E SUMMERS

FINDINGS

STERLING UNIVERSITY LN

2017 (cont.)

Cole Information

12101 RUTH TOUSSAINT
JOYDEL TRAIL
Unit 1213 LESLEY D TRAN

STERLING UNIVERSITY LN

2014

Cole Information

12100 Unit 1423 KRISTIN N COULSON
Unit 2434D JENNIFER HULSEY
Unit 2142 RAUL A GUTIERREZ
NICOLE GONZALEZ
SARAH GALICKI
Unit 2329 ZAPHIRE FERNANDEZ
Unit 2111 JASON R CONLON
Unit 1211A GARY S BRUCKNER
Unit 2103 JULIE M BONDE
Unit 110 MARSHA J BAPTISTE
Unit 1411 MAX FIGUEROA
Unit 1311 YOLANDA FRANCIS
Unit 2333 MELISSA L ELLINPORT
Unit 2410 HELEN PAULINO
JOHN M PECKHAM
Unit 2410D EUN NAM
Unit 2146 CHRIS R NEWSOME
Unit 2419 WILLIAM D MILLER
Unit 2429B DERON MITCHELL
GREGORY MARQUIS
Unit 2335 VICTOR V MASHCHAKEVICH
Unit 2446 REBECCA L MCLEAN
Unit 2409 VICTOR S LIM
Unit 1309 UNIQUA KIRLEW
Unit 2141 DANIEL YERO
Unit 1232 SHARYN STIEGLITZ
Unit 1415 LARHONDA SMITH
Unit 2126B LAMIN SILLAH
Unit 1414 MICHAELA SHINN

STERLING UNIVERSITY LN

2014 (cont.)

Cole Information

12100 Unit 1210 ALEXA J RODRIGUEZ
Unit 2435 DAVID REINER
ASHLEY ROBINSON
Unit 2432 LESLEY D TRAN
Unit 2245 MICHAEL TAYLOR
Unit 1218 HENDRIK T VANDERBOON
Unit 1417 ERICA N VALIENTE
MADELEINE WOOD
12101 KIMBERLY A RUOSPO
CATYA RUIZ
MATT H ROSSIN
JENNA P WILCOX
Unit 2424 SARA B YORK
KIANA Y VIVES
Unit 2 GABRIELA SEGOVIA
MILES SHEPARD
BRITNEY WHITAKER
ALEXANDER MACKENZIE
LUKE T MACWILLIAMS
CORAL M MARTINEZ
BRIAN R MILLER
KAILA M MURIERA
Unit 2234B MARCELO LABORDA
Unit 1245C CHRISTINA M PAPA
NOELLE C LEVERENTZ
RYAN LOTT
Unit 1147 JUSTIN KEITH
RACHEL KREUZER
Unit 2430D HAMZAH IBRAHIM
RONALD J JEFFERSON
JENNIFER LANE
Unit 2109B DAVIAN FLETCHER
ELISE R GORMAN
DAKOTA GROSE
NORBERT ENGELMAN
JEREMIAH A BRUTUS
DREW M HANSEN
JAMI BRACEWELL

FINDINGS

STERLING UNIVERSITY LN

2014 (cont.) Cole Information

12101	Unit 1243 CLIVE A BARRETT
	Unit 2314 NADA AJAMI
	Unit 2430B EMAD ALAWEDI
	Unit 2430 HUSSAM ALHARBI
	Unit 2332 AHMED ALSAMMARRAIE
	Unit 1314 MICHAEL APPELBAUM
	ALEXANDRIA M ARCHER
	REBECCA CASTRO
	Unit 103 SIOK GE
	ASHLEY CRAYTON

STERLING UNIVERSITY LN

2014 Data Axle

12100	STERLING CENTRAL
	SHANNON LEE MILLER PHOTOGRAPHY

FINDINGS

UNIVERSITY BLVD

2024 Cole Information

12190	Jpmorgan Chase Bank Nat Assn
12213	Knight Time Pizza Inc
12239	Anmol Indian Cuisine
	NARINDER K MANGAR
12261	Underground Bluz
	BETTY S WHITCOMB
12299	Cano Apertura De Puertas
	University Surf Skate

UNIVERSITY BLVD

2022 Cole Information

12190	CHASE
12225	LIT HOOKAH AND SMOKE SHOP
12227	APARTMENT HUNTERS
12229	INDIAN MARKET
12233	FU BAR VENTURE I LLC
12253	DEKO LOUNGE
12269	LAZY MOON PIZZA
12271	JEREMIAHS ITALIAN ICE
12275	POM POMS TEAHOUSE & SANDWICHERIA
12287	AUDIO RESPONSE
	DANIEL F. ARNOLD
12295	U S NAVY
12299	CANO APERTURA DE PUERTAS
12321	GREATER MIAMI HILLEL

UNIVERSITY BLVD

2022 Data Axle

12289	ATM

UNIVERSITY BLVD

2017 Cole Information

12213	KNIGHT TIME PIZZA INC
12215	MARCIO SIMAS BRAZILIAN JIU-JIT
12233	AMERICAN BAR AND TAVERN LLC
12243	SUBNET ZONE
12253	CLUB TR3 LLC
12289	BOSIL CORP
12295	NAVY UNITED STATES DEPT OF
	ARMY UNITED STATES DEPT OF
12299	CANO APERTURA DE PUERTAS

UNIVERSITY BLVD

2017 Data Axle

12227	COMPUTER WAREHOUSE LLC

UNIVERSITY BLVD

2014 Cole Information

12213	DOMINOS PIZZA
12227	COMPUTER WAREHOUSE LLC THE
12245	MISS SAIGON RESTAURANT
12249	GREEKS & MORE
12253	CLUB T R3
12287	1 ACTION 7 DAY LOCK SERVICE

UNIVERSITY BLVD

2014 Data Axle

12271	JERMIAH'S ITALIAN ICE
12289	ATM

FINDINGS

UNIVERSITY BLVD

2010

Cole Information

12213	DOMINOS PIZZA
12215	KNOCK OUT FITNESS
12219	SILVER MINE SUBS
12221	ODYSSEY NAILS & SPA
12227	COMPUTER WAREHOUSE LLC
	APARTMENT HUNTERS
12229	INDIAN MARKET
12239	ANMOL INDIAN CUISINE
12243	SUBNET ZONE
	GIGABITS LAN CTR INC
12245	MISS SAIGON RESTAURANT
12247	CLT ENTERPRISES
12249	GREEKS & MORE
12251	ANDERS UNIVERSITY CHIROPRACTIC
12253	UNIVERSITYSHOPS
	CLUB T R3
12261	UNDERGROUND BLUZ
12263	DO OR DYE
12269	LAZY MOON PIZZA
12271	JERMIAHS ITALIAN ICE
12273	MILLIES JAMAICAN CAFE
12275	GREAT CHINA RESTAURANT
12277	BLACK WIDOW TANNING INC
12279	BROADWAY RISTORANTE & PIZZERIA
12281	FUSIAN JAPANESE EATERY
12287	AUDIO RESPONSE
12289	KNIGHT LIBRARY
12295	Ste B US ARMY RECRUITING STATION
	Ste A US NAVY RECRUITING STATION
12299	UNIVERSITY SURF & SPORT
12321	BOOK XCHANGE

UNIVERSITY BLVD

2005

Cole Information

12190	CHEVRON FOOD MART

UNIVERSITY BLVD

2005 (cont.)

Cole Information

12213	KNIGHT TIME PIZZA INC
12215	VIDEO PLANET
12219	MAD SUBS
12221	LUXURY NAIL & SPA
	Q NAILS & SPA
12225	BLUESTAR ANIME INC
	KEITH WASIELEWSKI
12227	SAWGRASS APARTMENTS
12229	INDIAN MARKET
12233	ALLSET PROPERTIES INC
	LIQUID CELLAR INC
	FLORIDA EZ LINK
12239	ANMOL INDIAN CUISINE
	ASHUTOSH ENTERPRISES INC
	MAHARAJA INDIAN CUISINE
12243	GIGABITS LAN CTR INC
12245	MISS SAIGON RESTAURANT
12247	COLLEGE PARK YOGA EAST
12251	WORLD EXECUTIVE CHIROPRACTIC CENTER
	WORLD EXEC CHIROPRACTIC CTR
	BLIMPIE
	OCCUPANT UNKNOWN
12253	CLUB TR3 LLC
12261	UNDERGROUND BLUZ
12269	LAZY MOON PIZZA
12273	UNIVERSITY GRILLE
	EAGLEWAYS LLC
12277	TANZMANIA TANNING SHOP
12287	UCF FEDERAL CREDIT UNION
12295	ERVIN L HECHAVARRIA
12299	UNIVERSITY SURF & SPORT
12321	GODSOLIDERS INTERNATIONAL CHUR

FINDINGS

UNIVERSITY BLVD

2005 Data Axle

12249	GREEKS & MORE
12263	DO OR DYE
12275	GREAT CHINA RESTAURANT
12279	BROADWAY RISTORANTE & PIZZARIA
12281	FUSIAN
12289	CLUB LAVA
12295	US NAVY RECRUITING STATION
	US ARMY RECRUITING STATION

UNIVERSITY BLVD

2000 Cole Information

12190	CHEVRON FOOD MART
12213	DOMINOS PIZZA ORLANDO
12215	KINKOS COPIES
12225	ECHO EXCHANGE
12227	APARTMENT HUNTERS
12229	UP IN SIDE
12233	LIQUID CELLAR THE
12239	ELECTRIC CIRCUS ARCADE & FAMILY FUN CENTER
12243	MYSTIK
12245	MISS SAIGON RESTAURANT
12249	SHARMA EMPORIUM
12255	REGAL CINEMAS UC SEVEN
12261	JAVA JABBERS COFFEE HOUSE
12263	MR BS HAIRSTYLING
12269	KELSEYS PIZZERIA
12273	UNIVERSITY GRILLE
12275	I CANT BELIEVE ITS YOGURT
12277	TANZMANIA TANNING SHOP
12279	ATHENA ROASTED CHICKEN
12287	AUDIO RESPONSE
	UCF FEDERAL CREDIT UNION BRANCH OFFICE
	UCF FEDERAL CREDIT UNION
12289	MILL BAKERY BREWERY EATERY THE

UNIVERSITY BLVD

2000 (cont.) Cole Information

12299	UNIVERSITY SURF & SPORT

UNIVERSITY BLVD

2000 Data Axle

12281	OUT OF HAND BURRITO STAND
12295	EASY A

UNIVERSITY BLVD

1995 Cole Information

12190	CHEVRON FOOD MART
12225	UCF FEDERAL CREDIT UNION
12233	RO JOS PIZZA
12243	DRAGON ROOM
12251	BLIMPIE SUBS & SALADS
12255	LITCHFIELDS UC SIX CINEMA
12261	LARRYS ICE CREAM & YOGURT
12263	MR BS HAIRSTYLING
12269	KELSEYS PIZZERIA
12273	UNIVERSITY GRILLE
12281	BAGELS ETC
12283	TANZMANIA TANNING SHOP
12295	OLYMPUS INC
12299	ITS ACADEMIC
12321	NATIONS BANK

UNIVERSITY BLVD

1992 Cole Information

12190	CHEVRON FOOD MART
12215	KINKO'S COPIES
12225	UCF FEDERAL CREDIT

FINDINGS

UNIVERSITY BLVD

1992 (cont.) Cole Information

12229	CLASS BREAK BILLIARDS
12243	BIKEWISER CYCLES
12245	DRAGON'S REALM
12247	BOOMERS
12249	ATHLETIC DEPT THE
12251	SOBIK'S SUB SHOP
12255	LITCHFIELD UC SIX
12261	LARRY'S ICE CREAM
12263	MISTER B'S HRSTYLNG
12269	KELSEY'S PIZZERIA
12279	SUPER CLEAN CLEANERS
12283	TANZMANIA TANNING
12295	OLYMPUS INC THE
12299	IT'S ACADEMIC
12321	CITIZENS & SOUTHERN NATIONAL BANK OF FL

UNIVERSITY BLVD

1990 City Publishing Co

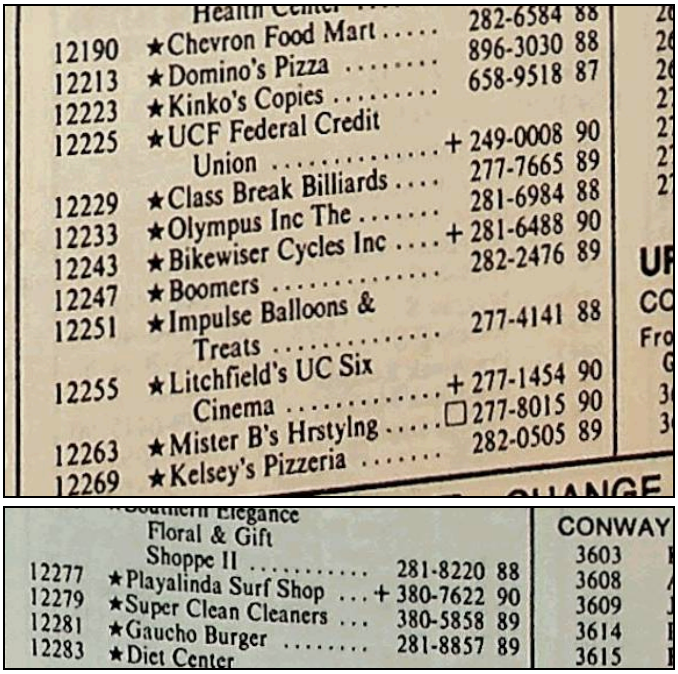

UNIVERSITY BLVD

1990 (cont.) City Publishing Co

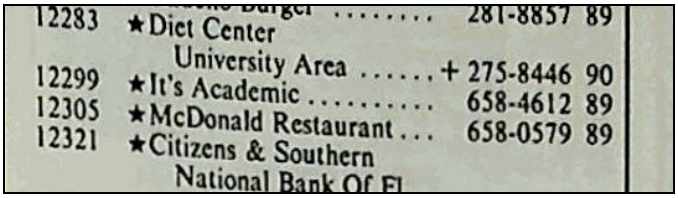

Site 2 - Southern Site

N Alafaya Trail

Orlando, FL 32826

Inquiry Number: 8402845.3

July 13, 2026

Certified Sanborn® Map Report

6 Armstrong Road, 4th floor
Shelton, CT 06484
Toll Free: 800.352.0050
www.edrnet.com

Certified Sanborn® Map Report

07/13/26

Site Name:

Site 2 - Southern Site
N Alafaya Trail
Orlando, FL 32826
EDR Inquiry # 8402845.3

Client Name:

Onterris
9400 Southpark Center Loop, Bldg T, Ste
ORLANDO, FL 32819
Contact: Shannon Boyle

The Sanborn Library has been searched by EDR and maps covering the target property location as provided by Onterris were identified for the years listed below. The Sanborn Library is the largest, most complete collection of fire insurance maps. The collection includes maps from Sanborn, Bromley, Perris & Browne, Hopkins, Barlow, and others. Only Environmental Data Resources Inc. (EDR) is authorized to grant rights for commercial reproduction of maps by the Sanborn Library LLC, the copyright holder for the collection. Results can be authenticated by visiting www.edrnet.com/sanborn.

The Sanborn Library is continually enhanced with newly identified map archives. This report accesses all maps in the collection as of the day this report was generated.

Certified Sanborn Results:

Certification # C073-40FF-AEB7

PO # PO PENDING

Project 3 Undeveloped UCF Properties

UNMAPPED PROPERTY

This report certifies that the complete holdings of the Sanborn Library, LLC collection have been searched based on client supplied target property information, and fire insurance maps covering the target property were not found.

Sanborn® Library search results

Certification #: C073-40FF-AEB7

The Sanborn Library includes more than 1.2 million fire insurance maps from Sanborn, Bromley, Perris & Browne, Hopkins, Barlow and others which track historical property usage in approximately 12,000 American cities and towns. Collections searched:

- ☑ Library of Congress
- ☑ University Publications of America
- ☑ EDR Private Collection

The Sanborn Library LLC Since 1866™

Limited Permission To Make Copies

Onterris (the client) is permitted to make up to FIVE photocopies of this Sanborn Map transmittal and each fire insurance map accompanying this report solely for the limited use of its customer. No one other than the client is authorized to make copies. Upon request made directly to an EDR Account Executive, the client may be permitted to make a limited number of additional photocopies. This permission is conditioned upon compliance by the client, its customer and their agents with EDR's copyright policy; a copy of which is available upon request.

Disclaimer - Copyright and Trademark Notice

This Report contains certain information obtained from a variety of public and other sources reasonably available to Environmental Data Resources, LLC. It cannot be concluded from this Report that coverage information for the target and surrounding properties does not exist from other sources. This Report is provided on an "AS IS", "AS AVAILABLE" basis. NO WARRANTY EXPRESS OR IMPLIED IS MADE WHATSOEVER IN CONNECTION WITH THIS REPORT. ENVIRONMENTAL DATA RESOURCES, LLC AND ITS SUBSIDIARIES, AFFILIATES AND THIRD PARTY SUPPLIERS DISCLAIM ALL WARRANTIES, OF ANY KIND OR NATURE, EXPRESS OR IMPLIED, ARISING OUT OF OR RELATED TO THIS REPORT OR ANY OF THE DATA AND INFORMATION PROVIDED IN THIS REPORT, INCLUDING WITHOUT LIMITATION, ANY WARRANTIES REGARDING ACCURACY, QUALITY, CORRECTNESS, COMPLETENESS, COMPREHENSIVENESS, SUITABILITY, MERCHANTABILITY, FITNESS FOR A PARTICULAR PURPOSE, TITLE, NON-INFRINGEMENT, MISAPPROPRIATION, OR OTHERWISE. ALL RISK IS ASSUMED BY THE USER. IN NO EVENT SHALL ENVIRONMENTAL DATA RESOURCES, LLC OR ITS SUBSIDIARIES, AFFILIATES OR THIRD PARTY SUPPLIERS BE LIABLE TO ANYONE FOR ANY DIRECT, INCIDENTAL, INDIRECT, SPECIAL, CONSEQUENTIAL OR OTHER DAMAGES OF ANY TYPE OR KIND (INCLUDING BUT NOT LIMITED TO LOSS OF PROFITS, LOSS OF USE, OR LOSS OF DATA), ARISING OUT OF OR IN ANY WAY CONNECTED WITH THIS REPORT OR ANY OF THE DATA AND INFORMATION PROVIDED IN THIS REPORT. Any analyses, estimates, ratings, environmental risk levels, or risk codes provided in this Report are provided for illustrative purposes only, and are not intended to provide, nor should they be interpreted as providing any facts regarding, or prediction or forecast of, any environmental risk for any property. Only an assessment performed by a qualified environmental professional can provide findings, opinions or conclusions regarding the environmental risk or conditions in, on or at any property.

Copyright 2026 by Environmental Data Resources, Inc. All rights reserved. Reproduction in any media or format, in whole or in part, of any report or map of Environmental Data Resources, Inc., or its affiliates, is prohibited without prior written permission.

EDR and its logos (including Sanborn and Sanborn Map) are trademarks of Environmental Data Resources, LLC or its affiliates. All other trademarks used herein are the property of their respective owners.

Appendix E – EDR® Radius Map Report

Site 2 - Southern Site
N Alafaya Trail
Orlando, FL 32826

Inquiry Number: 8402845.2s
July 13, 2026

The EDR Radius Map™ Report with GeoCheck®

6 Armstrong Road, 4th floor
Shelton, CT 06484
Toll Free: 800.352.0050
www.edrnet.com

TABLE OF CONTENTS

LIGHTBOX LIVE

Open LightBox Live to access data, tools, and advanced analytics in one online platform.

http://www.web.edrnet.com/ordering/switchboard/login.aspx?s=goto_lightbox&pguid=6434292C-430A-4C12-9716-73830F2749CF

SECTION	PAGE
Executive Summary	ES1
Overview Map	2
Detail Map	3
Map Findings Summary	4
Map Findings	8
Orphan Summary	217
Government Records Searched/Data Currency Tracking	GR-1

GEOCHECK ADDENDUM

Physical Setting Source Addendum	A-1
Physical Setting Source Summary	A-2
Physical Setting SSURGO Soil Map	A-5
Physical Setting Source Map	A-18
Physical Setting Source Map Findings	A-20
Physical Setting Source Records Searched	PSGR-1

Disclaimer - Copyright and Trademark Notice

This Report contains certain information obtained from a variety of public and other sources reasonably available to Environmental Data Resources, LLC. It cannot be concluded from this Report that coverage information for the target and surrounding properties does not exist from other sources. This Report is provided on an "AS IS", "AS AVAILABLE" basis. **NO WARRANTY EXPRESS OR IMPLIED IS MADE WHATSOEVER IN CONNECTION WITH THIS REPORT. ENVIRONMENTAL DATA RESOURCES, LLC AND ITS SUBSIDIARIES, AFFILIATES AND THIRD PARTY SUPPLIERS DISCLAIM ALL WARRANTIES, OF ANY KIND OR NATURE, EXPRESS OR IMPLIED, ARISING OUT OF OR RELATED TO THIS REPORT OR ANY OF THE DATA AND INFORMATION PROVIDED IN THIS REPORT, INCLUDING WITHOUT LIMITATION, ANY WARRANTIES REGARDING ACCURACY, QUALITY, CORRECTNESS, COMPLETENESS, COMPREHENSIVENESS, SUITABILITY, MERCHANTABILITY, FITNESS FOR A PARTICULAR PURPOSE, TITLE, NON-INFRINGEMENT, MISAPPROPRIATION, OR OTHERWISE. ALL RISK IS ASSUMED BY THE USER. IN NO EVENT SHALL ENVIRONMENTAL DATA RESOURCES, LLC OR ITS SUBSIDIARIES, AFFILIATES OR THIRD PARTY SUPPLIERS BE LIABLE TO ANYONE FOR ANY DIRECT, INCIDENTAL, INDIRECT, SPECIAL, CONSEQUENTIAL OR OTHER DAMAGES OF ANY TYPE OR KIND (INCLUDING BUT NOT LIMITED TO LOSS OF PROFITS, LOSS OF USE, OR LOSS OF DATA) INFORMATION PROVIDED IN THIS REPORT.** Any analyses, estimates, ratings, environmental risk levels, or risk codes provided in this Report are provided for illustrative purposes only, and are not intended to provide, nor should they be interpreted as providing any facts regarding, or prediction or forecast of, any environmental risk for any property. Only an assessment performed by a qualified environmental professional can provide findings, opinions or conclusions regarding the environmental risk or conditions in, on or at any property.

Copyright 2026 by Environmental Data Resources, LLC. All rights reserved. Reproduction in any media or format, in whole or in part, of any report or map of Environmental Data Resources, LLC, or its affiliates, is prohibited without prior written permission.

EDR and its logos (including Sanborn and Sanborn Map) are trademarks of Environmental Data Resources, LLC or its affiliates. All other trademarks used herein are the property of their respective owners.

EXECUTIVE SUMMARY

A search of available environmental records was conducted by Environmental Data Resources, Inc (EDR). The report was designed to assist parties seeking to meet the search requirements of EPA's Standards and Practices for All Appropriate Inquiries (40 CFR Part 312), the ASTM Standard Practice for Environmental Site Assessments (E1527 - 21), the ASTM Standard Practice for Environmental Site Assessments for Forestland or Rural Property (E2247 - 23), the ASTM Standard Practice for Limited Environmental Due Diligence: Transaction Screen Process (E1528 - 22) or custom requirements developed for the evaluation of environmental risk associated with a parcel of real estate.

TARGET PROPERTY INFORMATION

ADDRESS

N ALAFAYA TRAIL
ORLANDO, FL 32826

COORDINATES

Latitude (North):	28.5975450 - 28˚ 35' 51.16''
Longitude (West):	81.2061070 - 81˚ 12' 21.98''
Universal Tranverse Mercator:	Zone 17
UTM X (Meters):	479847.5
UTM Y (Meters):	3163241.5
Elevation:	86 ft. above sea level

USGS TOPOGRAPHIC MAP ASSOCIATED WITH TARGET PROPERTY

Target Property Map:	50050712 OVIEDO SW, FL
Version Date:	2024

AERIAL PHOTOGRAPHY IN THIS REPORT

Photo Year:	2023
Source:	USDA

MAPPED SITES SUMMARY

Target Property Address:
N ALAFAYA TRAIL
ORLANDO, FL 32826

Click on Map ID to see full detail.

MAP ID	SITE NAME	ADDRESS	DATABASE ACRONYMS	RELATIVE ELEVATION	DIST (ft. & mi.) DIRECTION
A1	ALAFAYA TRAIL AND UN	NORTH ALAFAYA TRAIL	FINDS		TP
A2	ALAFAYA TRAIL AND UN	NORTH ALAFAYA TRAIL	ECHO		TP
Reg	NAVAL SUPPORT ACTIVI		DOD	Same	3740, 0.708, SE
Reg	NAVAL SUPPORT ACTIVI		DOD	Same	3472, 0.658, SE
B3	PLAZA ON UNIVERSITY	12279 UNIVERSITY BLV	HAZ WASTE	Lower	267, 0.051, WNW
B4	PRIME CLEANERS	12279 UNIVERSITY BLV	EDR Hist Cleaner	Lower	267, 0.051, WNW
B5	CHEVRON PRODUCTS COM	12190 UNIVERSITY BLV	RCRA NonGen / NLR, FINDS, ECHO	Lower	275, 0.052, West
B6	CHEVRON - UNIVERSITY	12190 UNIVERSITY BLV	LUST, UST, DWM CONTAM, Financial Assurance, NPDES	Lower	275, 0.052, West
B7	CHEVRON FOOD MART IN	12190 UNIVERSITY BLV	EDR Hist Auto	Lower	275, 0.052, West
B8	CHEVRON - UNIVERSITY	12190 UNIVERSITY BLV	UST FINDER RELEASE, UST FINDER	Lower	275, 0.052, West
9	T O C RETAIL INC	3916 N ALAFAYA TRL	EDR Hist Auto	Lower	320, 0.061, WSW
10	THE CELESTE	4105 N ALAFAYA TRL	AST	Higher	388, 0.073, NW
B11	LPR CONSTRUCTION COM	12279 UNIVERSITY BLV	RCRA NonGen / NLR	Lower	421, 0.080, West
C12	GROCERY BOX	4066 N ALAFAYA TRL	LUST, UST, CLEANUP SITES, DWM CONTAM, Financial...	Lower	655, 0.124, NW
C13	BOXLEY ENTERPRISES I	4066 N ALAFAYA TRL	EDR Hist Auto	Lower	655, 0.124, NW
C14	GROCERY BOX	4066 N ALAFAYA TRL	UST FINDER RELEASE, UST FINDER	Lower	655, 0.124, NW
15	PLAZA ON UNIVERSITY	12101 UNIVERSITY BLV	AST	Lower	662, 0.125, WNW
C16	STRATEGIC DENTAL CAR	12250 STRATEGY BLVD	HAZ WASTE	Lower	915, 0.173, NW
17	ATHLETIC FIELDS LOT	SOUTH OF 12701 SCHOL	SWF/LF	Lower	939, 0.178, SE
D18	UCF - CHEMISTRY BUIL	4000 CENTRAL FLORIDA	ASBESTOS, DWM CONTAM	Lower	1845, 0.349, NE
D19	UNIV OF CENTRAL FL	4000 CENTRAL FLORIDA	LUST, UST, Financial Assurance	Lower	1845, 0.349, NE
20	GREEK ROW LOT DEBRIS	SOUTH OF 4100 S GREE	SWF/LF	Lower	1869, 0.354, North
21	UCF - ORANGE HALL BL	UCF CAMPUS	RESP PARTY, ERIC WASTE CLEANUP	Lower	2245, 0.425, East
E22	SIEMENS ENERGY INC	4400 ALAFAYA TRL	LUST, UST, AST, DWM CONTAM, Financial Assurance	Lower	2390, 0.453, NW
E23	SIEMENS ENERGY INC	4400 ALAFAYA TRL	UST FINDER RELEASE, UST FINDER	Lower	2390, 0.453, NW
24	UCF BIOLOGY BUILDING	UCF CAMPUS	RESP PARTY, ERIC WASTE CLEANUP	Lower	2447, 0.463, ENE
25	UCF BIOLOGY BUILDING	LIBRA DRIVE	RESP PARTY	Lower	2583, 0.489, ENE

EXECUTIVE SUMMARY

TARGET PROPERTY SEARCH RESULTS

The target property was identified in the following records. For more information on this property see page 8 of the attached EDR Radius Map report:

Site	Database(s)	EPA ID
ALAFAYA TRAIL AND UN NORTH ALAFAYA TRAIL ORLANDO, FL 32817	FINDS Registry ID:: 110071525666	N/A
ALAFAYA TRAIL AND UN NORTH ALAFAYA TRAIL ORLANDO, FL 32817	ECHO Registry ID: 110071525666	N/A

DATABASES WITH NO MAPPED SITES

No mapped sites were found in EDR's search of available ("reasonably ascertainable ") government records either on the target property or within the search radius around the target property for the following databases:

STANDARD ENVIRONMENTAL RECORDS

Lists of Federal NPL (Superfund) sites

NPL ---------- National Priority List
Proposed NPL ---------- Proposed National Priority List Sites
NPL LIENS ---------- Federal Superfund Liens

Lists of Federal Delisted NPL sites

Delisted NPL ---------- National Priority List Deletions

Lists of Federal sites subject to CERCLA removals and CERCLA orders

FEDERAL FACILITY ---------- Federal Facility Site Information listing
SEMS ---------- Superfund Enterprise Management System

Lists of Federal CERCLA sites with NFRAP

SEMS-ARCHIVE ---------- Superfund Enterprise Management System Archive

Lists of Federal RCRA facilities undergoing Corrective Action

CORRACTS ---------- Corrective Action Report

Lists of Federal RCRA TSD facilities

RCRA-TSDF ---------- RCRA - Treatment, Storage and Disposal

EXECUTIVE SUMMARY

Lists of Federal RCRA generators

RCRA-LQG ..... RCRA - Large Quantity Generators
RCRA-SQG ..... RCRA - Small Quantity Generators
RCRA-VSQG ..... RCRA - Very Small Quantity Generators (Formerly Conditionally Exempt Small Quantity Generators)
RCRA CONTROLS ..... RCRA Sites with Controls in Place

Federal institutional controls / engineering controls registries

LUCIS ..... Land Use Control Information System
US ENG CONTROLS ..... Engineering Controls Sites List
US INST CONTROLS ..... Institutional Controls Sites List

Federal ERNS list

ERNS ..... Emergency Response Notification System

Lists of state- and tribal hazardous waste facilities

SHWS ..... Florida's State-Funded Action Sites

Lists of state and tribal leaking storage tanks

LAST ..... Leaking Aboveground Storage Tank Listing
INDIAN LUST ..... Leaking Underground Storage Tanks on Indian Land

Lists of state and tribal registered storage tanks

FF TANKS ..... Federal Facilities Listing
FEMA UST ..... Underground Storage Tank Listing
INDIAN UST ..... Underground Storage Tanks on Indian Land
TANKS ..... Storage Tank Facility List

State and tribal institutional control / engineering control registries

ENG CONTROLS ..... Institutional Controls Registry
INST CONTROL ..... Institutional Controls Registry

Lists of state and tribal voluntary cleanup sites

INDIAN VCP ..... Voluntary Cleanup Priority Listing
VCP ..... Voluntary Cleanup Sites

Lists of state and tribal brownfield sites

BROWNFIELDS ..... Brownfields Sites Database

ADDITIONAL ENVIRONMENTAL RECORDS

Local Brownfield lists

US BROWNFIELDS ..... A Listing of Brownfields Sites

EXECUTIVE SUMMARY

Local Lists of Landfill / Solid Waste Disposal Sites

SWRCY	Recycling Centers
INDIAN ODI	Report on the Status of Open Dumps on Indian Lands
DEBRIS REGION 9	Torres Martinez Reservation Illegal Dump Site Locations
ODI	Open Dump Inventory
IHS OPEN DUMPS	Open Dumps on Indian Land

Local Lists of Hazardous waste / Contaminated Sites

US HIST CDL	Delisted National Clandestine Laboratory Register
PRIORITYCLEANERS	Priority Ranking List
Fl Sites	Sites List
US CDL	National Clandestine Laboratory Register

Local Land Records

LIENS 2	CERCLA Lien Information

Records of Emergency Release Reports

HMIRS	Hazardous Materials Information Reporting System
SPILLS	Oil and Hazardous Materials Incidents
SPILLS 90	SPILLS 90 data from FirstSearch
SPILLS 80	SPILLS 80 data from FirstSearch

Other Ascertainable Records

FUDS	Formerly Used Defense Sites
SCRD DRYCLEANERS	State Coalition for Remediation of Drycleaners Listing
US FIN ASSUR	Financial Assurance Information
EPA WATCH LIST	EPA WATCH LIST
2020 COR ACTION	2020 Corrective Action Program List
TSCA	Toxic Substances Control Act
TRIS	Toxic Chemical Release Inventory System
SSTS	Section 7 Tracking Systems
ROD	Records Of Decision
RMP	Risk Management Plans
RAATS	RCRA Administrative Action Tracking System
PRP	Potentially Responsible Parties
PADS	PCB Activity Database System
ICIS	Integrated Compliance Information System
FTTS	FIFRA/ TSCA Tracking System - FIFRA (Federal Insecticide, Fungicide, & Rodenticide Act)/TSCA (Toxic Substances Control Act)
MLTS	Material Licensing Tracking System
COAL ASH DOE	Steam-Electric Plant Operation Data
COAL ASH EPA	Coal Combustion Residues Surface Impoundments List
PCB TRANSFORMER	PCB Transformer Registration Database
RADINFO	Radiation Information Database
HIST FTTS	FIFRA/TSCA Tracking System Administrative Case Listing
DOT OPS	Incident and Accident Data
CONSENT	Superfund (CERCLA) Consent Decrees
INDIAN RESERV	Indian Reservations
FUSRAP	Formerly Utilized Sites Remedial Action Program

UMTRA ---- Uranium Mill Tailings Sites
LEAD SMELTERS ---- Lead Smelter Sites
US AIRS ---- Aerometric Information Retrieval System Facility Subsystem
US MINES ---- Mines Master Index File
ABANDONED MINES ---- Abandoned Mines
MINES MRDS ---- Mineral Resources Data System
UXO ---- Unexploded Ordnance Sites
DOCKET HWC ---- Hazardous Waste Compliance Docket Listing
FUELS PROGRAM ---- EPA Fuels Program Registered Listing
PFAS NPL ---- Superfund Sites with PFAS Detections Information
PFAS FEDERAL SITES ---- Federal Sites PFAS Information
PFAS TSCA ---- PFAS Manufacture and Imports Information
PFAS TRIS ---- List of PFAS Added to the TRI
PFAS RCRA MANIFEST ---- PFAS Transfers Identified In the RCRA Database Listing
PFAS ATSDR ---- PFAS Contamination Site Location Listing
PFAS WQP ---- Ambient Environmental Sampling for PFAS
PFAS PROJECT ---- NORTHEASTERN UNIVERSITY PFAS PROJECT
PFAS NPDES ---- Clean Water Act Discharge Monitoring Information
PFAS ECHO ---- Facilities in Industries that May Be Handling PFAS Listing
PFAS ECHO FIRE TRAIN ---- Facilities in Industries that May Be Handling PFAS Listing
PFAS PT 139 AIRPORT ---- All Certified Part 139 Airports PFAS Information Listing
AQUEOUS FOAM NRC ---- Aqueous Foam Related Incidents Listing
BIOSOLIDS ---- ICIS-NPDES Biosolids Facility Data
E MANIFEST ---- Hazardous Waste Electronic Manifest System
PFAS ---- PFAS Tracking List
AQUEOUS FOAM ---- Former Fire Training Facility Assessments Listing
DRYCLEANERS ---- Drycleaner Facility Listing
ABAND AIRFIELDS ---- Abandoned & Little-Known Airfields Listing
AIRS ---- Permitted Facilities Listing
ASBESTOS ---- ASBESTOS
CLEANUP SITES ---- DEP Cleanup Sites - Contamination Locator Map Listing
DEDB ---- Ethylene Dibromide Database Results
DRYCLEANERS ---- Drycleaning Facilities
Financial Assurance ---- Financial Assurance Information Listing
FL Cattle Dip. Vats ---- Cattle Dipping Vats
HW GEN ---- Hazardous Waste Generators
SOLCP ---- State-Owned Lands Cleanup Program Listing
SITE INV SITES ---- Site Investigation Section Sites Listing
TIER 2 ---- Tier 2 Facility Listing
UIC ---- Underground Injection Wells Database Listing
NPDES ---- Wastewater Facility Regulation Database
ERIC WASTE CLEANUP ---- Environmental Restoration Integrated Cleanup Listing

EDR HIGH RISK HISTORICAL RECORDS

EDR Exclusive Records

EDR MGP ---- EDR Proprietary Manufactured Gas Plants

EDR RECOVERED GOVERNMENT ARCHIVES

Exclusive Recovered Govt. Archives

RGA HWS ---- Recovered Government Archive State Hazardous Waste Facilities List

EXECUTIVE SUMMARY

RGA LF ---------- Recovered Government Archive Solid Waste Facilities List
RGA LUST ---------- Recovered Government Archive Leaking Underground Storage Tank

SURROUNDING SITES: SEARCH RESULTS

Surrounding sites were identified in the following databases.

Elevations have been determined from the USGS Digital Elevation Model and should be evaluated on a relative (not an absolute) basis. Relative elevation information between sites of close proximity should be field verified. Sites with an elevation equal to or higher than the target property have been differentiated below from sites with an elevation lower than the target property.
Page numbers and map identification numbers refer to the EDR Radius Map report where detailed data on individual sites can be reviewed.

Sites listed in ***bold italics*** are in multiple databases.

Unmappable (orphan) sites are not considered in the foregoing analysis.

STANDARD ENVIRONMENTAL RECORDS

Lists of state and tribal landfills and solid waste disposal facilities

SWF/LF: The Solid Waste Facilities/Landfill Sites records typically contain an inventory of solid waste disposal facilities or landfills in a particular state. The data come from the Department of Environmental Protection's Facility Directory (Solid Waste Facilities).

A review of the SWF/LF list, as provided by EDR, has revealed that there are 2 SWF/LF sites within approximately 0.5 miles of the target property.

Lower Elevation	Address	Direction / Distance	Map ID	Page
ATHLETIC FIELDS LOT	SOUTH OF 12701 SCHOL	SE 1/8 - 1/4 (0.178 mi.)	17	39
Database: SWF/LF, Date of Government Version: 07/02/2026 Facility-Site Id: 103005 Class Status: PRE-AUTHORIZED(B)				
GREEK ROW LOT DEBRIS	SOUTH OF 4100 S GREE	N 1/4 - 1/2 (0.354 mi.)	20	195
Database: SWF/LF, Date of Government Version: 07/02/2026 Facility-Site Id: 103004 Class Status: PRE-AUTHORIZED(B)				

Lists of state and tribal leaking storage tanks

LUST: The Leaking Underground Storage Tank Incident Reports contain an inventory of reported leaking underground storage tank incidents. The data come from the Department of Environmental Protection's PCTO1--Petroleum Contamination Detail Report.

A review of the LUST list, as provided by EDR, and dated 01/22/2026 has revealed that there are 4 LUST sites within approximately 0.5 miles of the target property.

Lower Elevation	Address	Direction / Distance	Map ID	Page
CHEVRON - UNIVERSITY	***12190 UNIVERSITY BLV***	***W 0 - 1/8 (0.052 mi.)***	***B6***	***14***
Discharge Cleanup Status: SRCR - SRCR COMPLETE				

Facility Status: CLOSED
Facility-Site Id: 8622642

GROCERY BOX	***4066 N ALAFAYA TRL***	***NW 0 - 1/8 (0.124 mi.)***	***C12***	***27***

Discharge Cleanup Status: RA - RA ONGOING
Facility Status: CLOSED
Facility-Site Id: 8513002

UNIV OF CENTRAL FL	***4000 CENTRAL FLORIDA***	***NE 1/4 - 1/2 (0.349 mi.)***	***D19***	***43***

Discharge Cleanup Status: SRCR - SRCR COMPLETE
Facility Status: OPEN
Facility-Site Id: 8622599

SIEMENS ENERGY INC	***4400 ALAFAYA TRL***	***NW 1/4 - 1/2 (0.453 mi.)***	***E22***	***199***

Discharge Cleanup Status: NFA - NFA COMPLETE
Facility Status: OPEN
Facility-Site Id: 9502687

Lists of state and tribal registered storage tanks

UST: The Underground Storage Tank database contains registered USTs. Shortly after the September 11 event, the DEP was instructed to remove the detail about some of the storage tank facilities in the state from their reports. Federal-owned facilities and bulk storage facilities are included in that set.

A review of the UST list, as provided by EDR, has revealed that there are 2 UST sites within approximately 0.25 miles of the target property.

Lower Elevation	Address	Direction / Distance	Map ID	Page
CHEVRON - UNIVERSITY	***12190 UNIVERSITY BLV***	***W 0 - 1/8 (0.052 mi.)***	***B6***	***14***

Database: UST, Date of Government Version: 04/15/2026
Tank Status: B-Removed from Site
Facility-Site Id: 8622642
Facility Status: CLOSED

GROCERY BOX	***4066 N ALAFAYA TRL***	***NW 0 - 1/8 (0.124 mi.)***	***C12***	***27***

Database: UST, Date of Government Version: 04/15/2026
Tank Status: B-Removed from Site
Facility-Site Id: 8513002
Facility Status: CLOSED

AST: Shortly after the Sept 11 event, the DEP was instructed to remove the detail about some of the storage tank facilities in the state from their reports. Federal-owned facilities and bulk storage facilities are included in that set.

A review of the AST list, as provided by EDR, has revealed that there are 2 AST sites within approximately 0.25 miles of the target property.

Equal/Higher Elevation	Address	Direction / Distance	Map ID	Page
THE CELESTE	4105 N ALAFAYA TRL	NW 0 - 1/8 (0.073 mi.)	10	23

Database: AST, Date of Government Version: 04/15/2026
Facility-Site Id: 9817658
Facility Status: OPEN

Facility Status: OPEN

Lower Elevation	Address	Direction / Distance	Map ID	Page
PLAZA ON UNIVERSITY	12101 UNIVERSITY BLV	WNW 1/8 - 1/4 (0.125 mi.)	15	37

Database: AST, Date of Government Version: 04/15/2026
Facility-Site Id: 9814092
Facility Status: OPEN
Facility Status: OPEN

ADDITIONAL ENVIRONMENTAL RECORDS

Other Ascertainable Records

RCRA NonGen / NLR: RCRAInfo is EPA's comprehensive information system, providing access to data supporting the Resource Conservation and Recovery Act (RCRA) of 1976 and the Hazardous and Solid Waste Amendments (HSWA) of 1984. The database includes selective information on sites which generate, transport, store, treat and/or dispose of hazardous waste as defined by the Resource Conservation and Recovery Act (RCRA). Non-Generators do not presently generate hazardous waste.

A review of the RCRA NonGen / NLR list, as provided by EDR, and dated 06/07/2026 has revealed that there are 2 RCRA NonGen / NLR sites within approximately 0.25 miles of the target property.

Lower Elevation	Address	Direction / Distance	Map ID	Page
CHEVRON PRODUCTS COM	***12190 UNIVERSITY BLV***	***W 0 - 1/8 (0.052 mi.)***	***B5***	***10***
EPA ID:: FLD984208983				
LPR CONSTRUCTION COM	12279 UNIVERSITY BLV	W 0 - 1/8 (0.080 mi.)	B11	25
EPA ID:: FLT960055283				

DOD: Consists of federally owned or administered lands, administered by the Department of Defense, that have any area equal to or greater than 640 acres of the United States, Puerto Rico, and the U.S. Virgin Islands.

A review of the DOD list, as provided by EDR, and dated 06/07/2021 has revealed that there are 2 DOD sites within approximately 1 mile of the target property.

Equal/Higher Elevation	Address	Direction / Distance	Map ID	Page
NAVAL SUPPORT ACTIVI		SE 1/2 - 1 (0.708 mi.)	0	8
NAVAL SUPPORT ACTIVI		SE 1/2 - 1 (0.658 mi.)	0	9

UST FINDER RELEASE: US EPA's UST Finder data is a national composite of leaking underground storage tanks. This data contains information about, and locations of, leaking underground storage tanks. Data was collected from state sources and standardized into a national profile by EPA's Office of Underground Storage Tanks, Office of Research and Development, and the Association of State and Territorial Solid Waste Management Officials.

A review of the UST FINDER RELEASE list, as provided by EDR, and dated 11/21/2025 has revealed that

there are 3 UST FINDER RELEASE sites within approximately 0.5 miles of the target property.

Lower Elevation	Address	Direction / Distance	Map ID	Page
CHEVRON - UNIVERSITY	***12190 UNIVERSITY BLV***	***W 0 - 1/8 (0.052 mi.)***	***B8***	***21***
GROCERY BOX	***4066 N ALAFAYA TRL***	***NW 0 - 1/8 (0.124 mi.)***	***C14***	***35***
SIEMENS ENERGY INC	***4400 ALAFAYA TRL***	***NW 1/4 - 1/2 (0.453 mi.)***	***E23***	***210***

UST FINDER: EPA developed UST Finder, a web map application containing a comprehensive, state-sourced national map of underground storage tank (UST) and leaking UST (LUST) data. It provides the attributes and locations of active and closed USTs, UST facilities, and LUST sites from states and from Tribal lands and US territories . UST Finder contains information about proximity of UST facilities and LUST sites to: surface and groundwater public drinking water protection areas; estimated number of private domestic wells and number of people living nearby; and flooding and wildfires.

A review of the UST FINDER list, as provided by EDR, and dated 11/21/2025 has revealed that there are 2 UST FINDER sites within approximately 0.25 miles of the target property.

Lower Elevation	Address	Direction / Distance	Map ID	Page
CHEVRON - UNIVERSITY	***12190 UNIVERSITY BLV***	***W 0 - 1/8 (0.052 mi.)***	***B8***	***21***
GROCERY BOX	***4066 N ALAFAYA TRL***	***NW 0 - 1/8 (0.124 mi.)***	***C14***	***35***

DWM CONTAM: A listing of active or known sites. The listing includes sites that need cleanup but are not actively being working on because the agency currently does not have funding (primarily petroleum and drycleaning).

A review of the DWM CONTAM list, as provided by EDR, and dated 03/10/2026 has revealed that there are 4 DWM CONTAM sites within approximately 0.5 miles of the target property.

Lower Elevation	Address	Direction / Distance	Map ID	Page
CHEVRON - UNIVERSITY Program Site Id: 8622642	***12190 UNIVERSITY BLV***	***W 0 - 1/8 (0.052 mi.)***	***B6***	***14***
GROCERY BOX Program Site Id: 8513002	***4066 N ALAFAYA TRL***	***NW 0 - 1/8 (0.124 mi.)***	***C12***	***27***
UCF - CHEMISTRY BUIL Program Site Id: 8622599	***4000 CENTRAL FLORIDA***	***NE 1/4 - 1/2 (0.349 mi.)***	***D18***	***40***
SIEMENS ENERGY INC Program Site Id: 9502687	***4400 ALAFAYA TRL***	***NW 1/4 - 1/2 (0.453 mi.)***	***E22***	***199***

HAZ WASTE: The records in this data set are generated by county SQG Assessment, Notification and Verification Programs on-site surveys (see 403.7225 FS). The waste records are wastes observed during county inspections. Even though this state program targets SQGs and VSQGs for outreach, some counties choose to additionally look at their LQGs.

A review of the HAZ WASTE list, as provided by EDR, and dated 02/09/2026 has revealed that there are 2 HAZ WASTE sites within approximately 0.25 miles of the target property.

Lower Elevation	Address	Direction / Distance	Map ID	Page
PLAZA ON UNIVERSITY	12279 UNIVERSITY BLV	WNW 0 - 1/8 (0.051 mi.)	B3	9
STRATEGIC DENTAL CAR	12250 STRATEGY BLVD	NW 1/8 - 1/4 (0.173 mi.)	C16	39

RESP PARTY: Open, inactive and closed responsible party sites

A review of the RESP PARTY list, as provided by EDR, and dated 03/23/2026 has revealed that there are 3 RESP PARTY sites within approximately 0.5 miles of the target property.

Lower Elevation	Address	Direction / Distance	Map ID	Page
UCF - ORANGE HALL BL	***UCF CAMPUS***	***E 1/4 - 1/2 (0.425 mi.)***	***21***	***195***
Site Status: CLOSED				
Site Status: INACTIVE				
UCF BIOLOGY BUILDING	***UCF CAMPUS***	***ENE 1/4 - 1/2 (0.463 mi.)***	***24***	***211***
Site Status: CLOSEDWCOND				
Site Status: INACTIVE				
UCF BIOLOGY BUILDING	LIBRA DRIVE	ENE 1/4 - 1/2 (0.489 mi.)	25	215
Site Status: INACTIVE				

EDR HIGH RISK HISTORICAL RECORDS

EDR Exclusive Records

EDR Hist Auto: EDR has searched selected national collections of business directories and has collected listings of potential gas station/filling station/service station sites that were available to EDR researchers. EDR's review was limited to those categories of sources that might, in EDR's opinion, include gas station/filling station/service station establishments. The categories reviewed included, but were not limited to gas, gas station, gasoline station, filling station, auto, automobile repair, auto service station, service station, etc. This database falls within a category of information EDR classifies as "High Risk Historical Records", or HRHR. EDR's HRHR effort presents unique and sometimes proprietary data about past sites and operations that typically create environmental concerns, but may not show up in current government records searches.

A review of the EDR Hist Auto list, as provided by EDR, has revealed that there are 3 EDR Hist Auto sites within approximately 0.125 miles of the target property.

Lower Elevation	Address	Direction / Distance	Map ID	Page
CHEVRON FOOD MART IN	12190 UNIVERSITY BLV	W 0 - 1/8 (0.052 mi.)	B7	21
T O C RETAIL INC	3916 N ALAFAYA TRL	WSW 0 - 1/8 (0.061 mi.)	9	23
BOXLEY ENTERPRISES I	4066 N ALAFAYA TRL	NW 0 - 1/8 (0.124 mi.)	C13	35

EDR Hist Cleaner: EDR has searched selected national collections of business directories and has collected listings of potential dry cleaner sites that were available to EDR researchers. EDR's review was limited to those categories of sources that might, in EDR's opinion, include dry cleaning establishments. The categories reviewed included, but were not limited to dry cleaners, cleaners, laundry, laundromat, cleaning/laundry, wash & dry etc. This database falls within a category of information EDR classifies as "High Risk Historical Records", or HRHR. EDR's HRHR effort presents unique and sometimes proprietary data about past sites and operations that typically create environmental concerns, but may not show up in current government records searches.

A review of the EDR Hist Cleaner list, as provided by EDR, has revealed that there is 1 EDR Hist Cleaner site within approximately 0.125 miles of the target property.

Lower Elevation	Address	Direction / Distance	Map ID	Page
PRIME CLEANERS	12279 UNIVERSITY BLV	WNW 0 - 1/8 (0.051 mi.)	B4	9

EXECUTIVE SUMMARY

There were no unmapped sites in this report.

OVERVIEW MAP - 8402845.2S

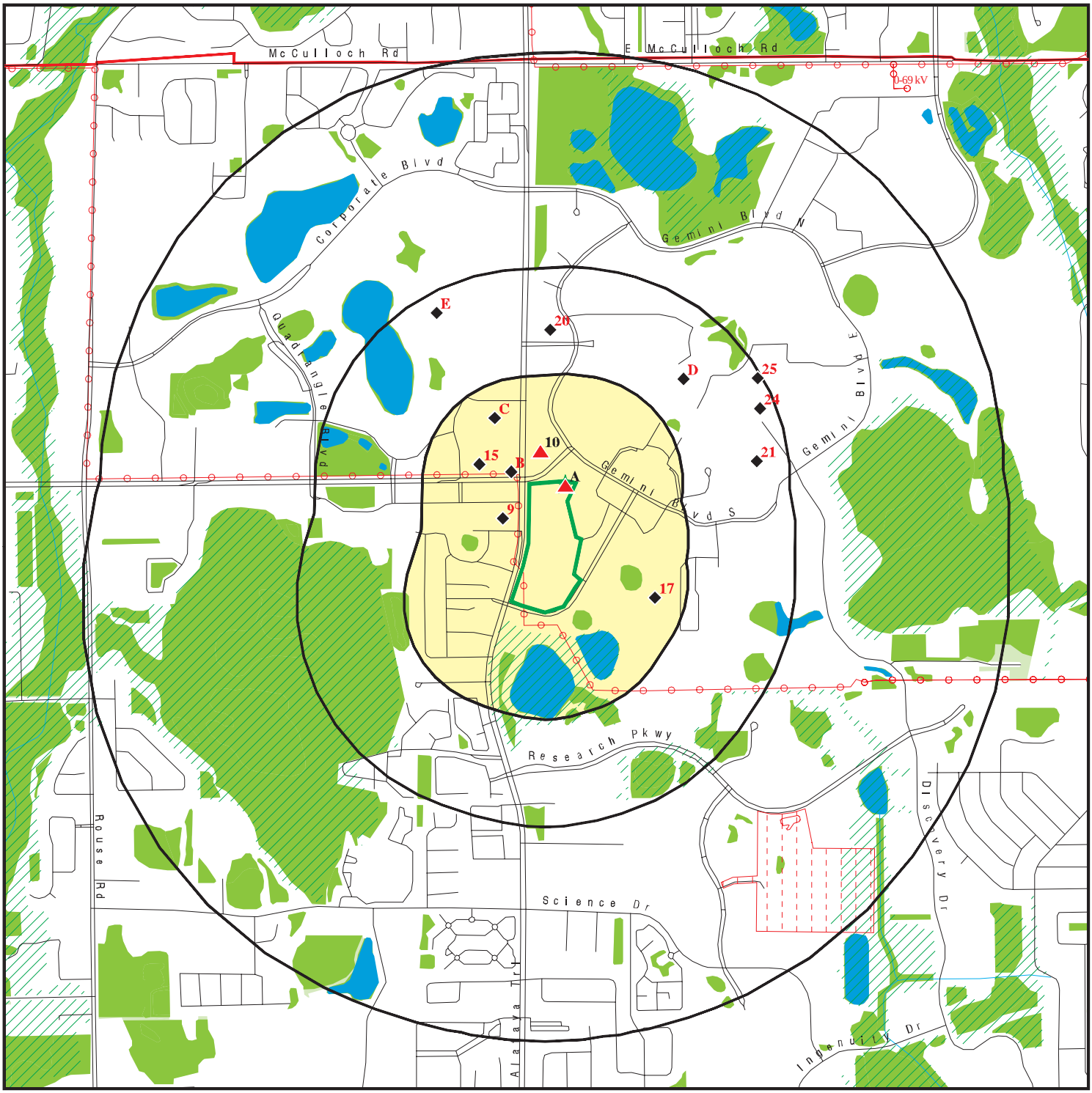

0 1/4 1/2 1 Miles

- Target Property
- Sites at elevations higher than or equal to the target property
- Sites at elevations lower than the target property
- Manufactured Gas Plants
- US National Priority List
- US DOD
- US Indian Reservations BIA
- County Boundary
- Power transmission lines
- Special Flood Hazard Area (1%)
- 0.2% Annual Chance Flood Hazard
- National Wetland Inventory
- State Wetlands
- FL BROWNFIELDS

This report includes Interactive Map Layers to display and/or hide map information. The legend includes only those icons for the default map view.

SITE NAME: Site 2 - Southern Site	CLIENT: Onterris
ADDRESS: N Alafaya Trail Orlando FL 32826	CONTACT: Shannon Boyle INQUIRY #: 8402845.2s
LAT/LONG: 28.597545 / 81.206107	DATE: July 13, 2026 5:03 pm

Copyright © 2026 EDR, Inc. © 2015 TomTom Rel. 2015.

DETAIL MAP - 8402845.2S



0 1/16 1/8 1/4 Miles

- Target Property
- Sites at elevations higher than or equal to the target property
- Sites at elevations lower than the target property
- Manufactured Gas Plants
- Sensitive Receptors
- US National Priority List
- US DOD
- US Indian Reservations BIA
- Power transmission lines
- Special Flood Hazard Area (1%)
- 0.2% Annual Chance Flood Hazard
- National Wetland Inventory
- State Wetlands
- FL BROWNFIELDS

This report includes Interactive Map Layers to display and/or hide map information. The legend includes only those icons for the default map view.

SITE NAME: Site 2 - Southern Site	CLIENT: Onterris
ADDRESS: N Alafaya Trail Orlando FL 32826	CONTACT: Shannon Boyle INQUIRY #: 8402845.2s
LAT/LONG: 28.597545 / 81.206107	DATE: July 13, 2026 5:07 pm

Copyright © 2026 EDR, Inc. © 2015 TomTom Rel. 2015.

MAP FINDINGS SUMMARY

Database	Search Distance (Miles)	Target Property	< 1/8	1/8 - 1/4	1/4 - 1/2	1/2 - 1	> 1	Total Plotted
STANDARD ENVIRONMENTAL RECORDS								
Lists of Federal NPL (Superfund) sites								
NPL	1.000		0	0	0	0	NR	0
Proposed NPL	1.000		0	0	0	0	NR	0
NPL LIENS	1.000		0	0	0	0	NR	0
Lists of Federal Delisted NPL sites								
Delisted NPL	1.000		0	0	0	0	NR	0
Lists of Federal sites subject to CERCLA removals and CERCLA orders								
FEDERAL FACILITY	0.500		0	0	0	NR	NR	0
SEMS	0.500		0	0	0	NR	NR	0
Lists of Federal CERCLA sites with NFRAP								
SEMS-ARCHIVE	0.500		0	0	0	NR	NR	0
Lists of Federal RCRA facilities undergoing Corrective Action								
CORRACTS	1.000		0	0	0	0	NR	0
Lists of Federal RCRA TSD facilities								
RCRA-TSDF	0.500		0	0	0	NR	NR	0
Lists of Federal RCRA generators								
RCRA-LQG	0.250		0	0	NR	NR	NR	0
RCRA-SQG	0.250		0	0	NR	NR	NR	0
RCRA-VSQG	0.250		0	0	NR	NR	NR	0
RCRA CONTROLS	0.500		0	0	0	NR	NR	0
Federal institutional controls / engineering controls registries								
LUCIS	0.500		0	0	0	NR	NR	0
US ENG CONTROLS	0.500		0	0	0	NR	NR	0
US INST CONTROLS	0.500		0	0	0	NR	NR	0
Federal ERNS list								
ERNS	TP		NR	NR	NR	NR	NR	0
Lists of state- and tribal hazardous waste facilities								
SHWS	1.000		0	0	0	0	NR	0
Lists of state and tribal landfills and solid waste disposal facilities								
SWF/LF	0.500		0	1	1	NR	NR	2
Lists of state and tribal leaking storage tanks								
LUST	0.500		2	0	2	NR	NR	4

MAP FINDINGS SUMMARY

Database	Search Distance (Miles)	Target Property	< 1/8	1/8 - 1/4	1/4 - 1/2	1/2 - 1	> 1	Total Plotted
LAST	0.500		0	0	0	NR	NR	0
INDIAN LUST	0.500		0	0	0	NR	NR	0
Lists of state and tribal registered storage tanks								
FF TANKS	0.250		0	0	NR	NR	NR	0
FEMA UST	0.250		0	0	NR	NR	NR	0
UST	0.250		2	0	NR	NR	NR	2
AST	0.250		1	1	NR	NR	NR	2
INDIAN UST	0.250		0	0	NR	NR	NR	0
TANKS	0.250		0	0	NR	NR	NR	0
State and tribal institutional control / engineering control registries								
ENG CONTROLS	0.500		0	0	0	NR	NR	0
INST CONTROL	0.500		0	0	0	NR	NR	0
Lists of state and tribal voluntary cleanup sites								
INDIAN VCP	0.500		0	0	0	NR	NR	0
VCP	0.500		0	0	0	NR	NR	0
Lists of state and tribal brownfield sites								
BROWNFIELDS	0.500		0	0	0	NR	NR	0
ADDITIONAL ENVIRONMENTAL RECORDS								
Local Brownfield lists								
US BROWNFIELDS	0.500		0	0	0	NR	NR	0
Local Lists of Landfill / Solid Waste Disposal Sites								
SWRCY	0.500		0	0	0	NR	NR	0
INDIAN ODI	0.500		0	0	0	NR	NR	0
DEBRIS REGION 9	0.500		0	0	0	NR	NR	0
ODI	0.500		0	0	0	NR	NR	0
IHS OPEN DUMPS	0.500		0	0	0	NR	NR	0
Local Lists of Hazardous waste / Contaminated Sites								
US HIST CDL	TP		NR	NR	NR	NR	NR	0
PRIORITYCLEANERS	0.500		0	0	0	NR	NR	0
Fl Sites	1.000		0	0	0	0	NR	0
US CDL	TP		NR	NR	NR	NR	NR	0
Local Land Records								
LIENS 2	TP		NR	NR	NR	NR	NR	0
Records of Emergency Release Reports								
HMIRS	TP		NR	NR	NR	NR	NR	0
SPILLS	TP		NR	NR	NR	NR	NR	0
SPILLS 90	TP		NR	NR	NR	NR	NR	0

MAP FINDINGS SUMMARY

Database	Search Distance (Miles)	Target Property	< 1/8	1/8 - 1/4	1/4 - 1/2	1/2 - 1	> 1	Total Plotted
SPILLS 80	TP		NR	NR	NR	NR	NR	0
Other Ascertainable Records								
RCRA NonGen / NLR	0.250		2	0	NR	NR	NR	2
FUDS	1.000		0	0	0	0	NR	0
DOD	1.000		0	0	0	2	NR	2
SCRD DRYCLEANERS	0.500		0	0	0	NR	NR	0
US FIN ASSUR	TP		NR	NR	NR	NR	NR	0
EPA WATCH LIST	TP		NR	NR	NR	NR	NR	0
2020 COR ACTION	0.250		0	0	NR	NR	NR	0
TSCA	TP		NR	NR	NR	NR	NR	0
TRIS	TP		NR	NR	NR	NR	NR	0
SSTS	TP		NR	NR	NR	NR	NR	0
ROD	1.000		0	0	0	0	NR	0
RMP	TP		NR	NR	NR	NR	NR	0
RAATS	TP		NR	NR	NR	NR	NR	0
PRP	TP		NR	NR	NR	NR	NR	0
PADS	TP		NR	NR	NR	NR	NR	0
ICIS	TP		NR	NR	NR	NR	NR	0
FTTS	TP		NR	NR	NR	NR	NR	0
MLTS	TP		NR	NR	NR	NR	NR	0
COAL ASH DOE	TP		NR	NR	NR	NR	NR	0
COAL ASH EPA	0.500		0	0	0	NR	NR	0
PCB TRANSFORMER	TP		NR	NR	NR	NR	NR	0
RADINFO	TP		NR	NR	NR	NR	NR	0
HIST FTTS	TP		NR	NR	NR	NR	NR	0
DOT OPS	TP		NR	NR	NR	NR	NR	0
CONSENT	1.000		0	0	0	0	NR	0
INDIAN RESERV	1.000		0	0	0	0	NR	0
FUSRAP	1.000		0	0	0	0	NR	0
UMTRA	0.500		0	0	0	NR	NR	0
LEAD SMELTERS	TP		NR	NR	NR	NR	NR	0
US AIRS	TP		NR	NR	NR	NR	NR	0
US MINES	0.250		0	0	NR	NR	NR	0
ABANDONED MINES	0.250		0	0	NR	NR	NR	0
MINES MRDS	0.250		0	0	NR	NR	NR	0
FINDS	TP	1	NR	NR	NR	NR	NR	1
UXO	1.000		0	0	0	0	NR	0
ECHO	TP	1	NR	NR	NR	NR	NR	1
DOCKET HWC	TP		NR	NR	NR	NR	NR	0
FUELS PROGRAM	0.250		0	0	NR	NR	NR	0
PFAS NPL	0.250		0	0	NR	NR	NR	0
PFAS FEDERAL SITES	0.250		0	0	NR	NR	NR	0
PFAS TSCA	0.250		0	0	NR	NR	NR	0
PFAS TRIS	0.250		0	0	NR	NR	NR	0
PFAS RCRA MANIFEST	0.250		0	0	NR	NR	NR	0
PFAS ATSDR	0.250		0	0	NR	NR	NR	0
PFAS WQP	0.250		0	0	NR	NR	NR	0
PFAS PROJECT	0.250		0	0	NR	NR	NR	0
PFAS NPDES	0.250		0	0	NR	NR	NR	0
PFAS ECHO	0.250		0	0	NR	NR	NR	0

MAP FINDINGS SUMMARY

Database	Search Distance (Miles)	Target Property	< 1/8	1/8 - 1/4	1/4 - 1/2	1/2 - 1	> 1	Total Plotted
PFAS ECHO FIRE TRAIN	0.250		0	0	NR	NR	NR	0
PFAS PT 139 AIRPORT	0.250		0	0	NR	NR	NR	0
AQUEOUS FOAM NRC	0.250		0	0	NR	NR	NR	0
BIOSOLIDS	TP		NR	NR	NR	NR	NR	0
UST FINDER RELEASE	0.500		2	0	1	NR	NR	3
UST FINDER	0.250		2	0	NR	NR	NR	2
E MANIFEST	0.250		0	0	NR	NR	NR	0
PFAS	0.250		0	0	NR	NR	NR	0
AQUEOUS FOAM	0.250		0	0	NR	NR	NR	0
DRYCLEANERS	0.250		0	0	NR	NR	NR	0
ABAND AIRFIELDS	0.500		0	0	0	NR	NR	0
AIRS	TP		NR	NR	NR	NR	NR	0
ASBESTOS	TP		NR	NR	NR	NR	NR	0
CLEANUP SITES	TP		NR	NR	NR	NR	NR	0
DEDB	0.250		0	0	NR	NR	NR	0
DRYCLEANERS	0.250		0	0	NR	NR	NR	0
DWM CONTAM	0.500		2	0	2	NR	NR	4
Financial Assurance	TP		NR	NR	NR	NR	NR	0
FL Cattle Dip. Vats	0.250		0	0	NR	NR	NR	0
HAZ WASTE	0.250		1	1	NR	NR	NR	2
HW GEN	0.250		0	0	NR	NR	NR	0
RESP PARTY	0.500		0	0	3	NR	NR	3
SOLCP	TP		NR	NR	NR	NR	NR	0
SITE INV SITES	0.500		0	0	0	NR	NR	0
TIER 2	TP		NR	NR	NR	NR	NR	0
UIC	TP		NR	NR	NR	NR	NR	0
NPDES	TP		NR	NR	NR	NR	NR	0
ERIC WASTE CLEANUP	TP		NR	NR	NR	NR	NR	0
EDR HIGH RISK HISTORICAL RECORDS								
EDR Exclusive Records								
EDR MGP	1.000		0	0	0	0	NR	0
EDR Hist Auto	0.125		3	NR	NR	NR	NR	3
EDR Hist Cleaner	0.125		1	NR	NR	NR	NR	1
EDR RECOVERED GOVERNMENT ARCHIVES								
Exclusive Recovered Govt. Archives								
RGA HWS	TP		NR	NR	NR	NR	NR	0
RGA LF	TP		NR	NR	NR	NR	NR	0
RGA LUST	TP		NR	NR	NR	NR	NR	0
- Totals --		2	18	3	9	2	0	34

NOTES:

TP = Target Property

NR = Not Requested at this Search Distance

Sites may be listed in more than one database

A1
Target Property
ALAFAYA TRAIL AND UNIVERSITY BLVD SAFETY IMPROV,
NORTH ALAFAYA TRAIL AND UNIVERSITY BLVD
ORLANDO, FL 32817

FINDS **1031021728**
N/A

Site 1 of 2 in cluster A

Actual:
86 ft.

FINDS:
Registry ID: 110071525666

Click Here for FRS Facility Detail Report:

Environmental Interest/Information System:
The National Pollutant Discharge Elimination System (NPDES) module of the Integrated Compliance Information System (ICIS). Under NPDES, all facilities that discharge pollutants from any point source into waters of the United States are required to obtain a permit. The permit will likely contain limits on what can be discharged, impose monitoring and reporting requirements, and include other provisions to ensure that the discharge does not adversely affect water quality.

Click this hyperlink while viewing on your computer to access additional FINDS: detail in the EDR Site Report.

A2
Target Property
ALAFAYA TRAIL AND UNIVERSITY BLVD SAFETY IMPROV,
NORTH ALAFAYA TRAIL AND UNIVERSITY BLVD
ORLANDO, FL 32817

ECHO **1029165542**
N/A

Site 2 of 2 in cluster A

Actual:
86 ft.

ECHO:
Envid: 1029165542
Registry ID: 110071525666

DFR URL:
Name: ALAFAYA TRAIL AND UNIVERSITY BLVD SAFETY IMPROV,
Address: North Alafaya Trail And University Blvd
City,State,Zip: ORLANDO, FL 32817

DOD
Region SE
1/2-1
3740 ft.

NAVAL SUPPORT ACTIVITY ORLANDO
, FL

DOD **CUSA401848**
N/A

DOD:
Site Name: NAVAL SUPPORT ACTIVITY ORLANDO
DOD Component: Navy Active
Joint Base: N/A
Operating Status: ACT (Active): Site has an on-going operational/support mission (s).

DOD **NAVAL SUPPORT ACTIVITY ORLANDO** **DOD** **CUSA401847**
Region **N/A**
SE
1/2-1 **, FL**
3472 ft.

DOD:
Site Name: NAVAL SUPPORT ACTIVITY ORLANDO
DOD Component: Navy Active
Joint Base: N/A
Operating Status: ACT (Active): Site has an on-going operational/support mission (s).

B3 **PLAZA ON UNIVERSITY** **HAZ WASTE** **S130175282**
WNW **12279 UNIVERSITY BLVD** **N/A**
< 1/8 **ORLANDO, FL 32817**
0.051 mi.
267 ft. **Site 1 of 7 in cluster B**

Relative:
Lower

Actual:
84 ft.

HAZ WASTE:
Facility ID: 73563
Name: PLAZA ON UNIVERSITY
Address: 12279 UNIVERSITY BLVD
City,State,Zip: ORLANDO, FL 32817
County: ORANGE
Telephone: (407)-
Email: Not reported
Status: X - ARCHIVE INACTIVE-INACTIVE AFTER 2 INSPECTIONS
Generator Status: N - NOT A HAZARDOUS WASTE GENERATOR
EPA ID: NA
Other ID: DIST 5
Old Facility ID: 4817597
SIC: 6513 - FIN, INS & REAL EST - APARTMENT BUILDING OPERATORS
Verified: X - ESQG VERIFICATION
Verified Date: 08/16/2023
Hazardous Waste LBS/YEAR: 0
Wastes: 0

B4 **PRIME CLEANERS** **EDR Hist Cleaner** **1018521115**
WNW **12279 UNIVERSITY BLVD** **N/A**
< 1/8 **ORLANDO, FL 32817**
0.051 mi.
267 ft. **Site 2 of 7 in cluster B**

Relative:
Lower

Actual:
84 ft.

EDR Hist Cleaner

Year:	Name:	Type:
1994	ARID CLEANERS	Garment Pressing And Cleaners' Agents
1995	PRIME CLEANERS	Drycleaning Plants, Except Rugs
1995	PRIME CLEANERS	Drycleaning Plants, Except Rugs
1996	PRIME CLEANERS	Drycleaning Plants, Except Rugs

B5 **CHEVRON PRODUCTS COMPANY #42164** **RCRA NonGen / NLR** **1000702809**
West **12190 UNIVERSITY BLVD** **FINDS** **FLD984208983**
< 1/8 **ORLANDO, FL 32817** **ECHO**
0.052 mi.
275 ft. **Site 3 of 7 in cluster B**

Relative: **Lower**
Actual: **84 ft.**

RCRA Listings:

Date Form Received by Agency:		20110323
Handler Name:		Chevron Products Company #42164
Handler Address:		12190 University Blvd
Handler City,State,Zip:		ORLANDO, FL 32817-2143
EPA ID:		FLD984208983
Contact Name:		JUDY MCCOURT
Contact Address:		PO BOX 1706
Contact City,State,Zip:		ATLANTA, GA 30301-1706
Contact Telephone:		404-984-4135
Contact Fax:		Not reported
Contact Email:		Not reported
Contact Title:		MARKETING ASST
EPA Region:		04
Land Type:		Private
Federal Waste Generator Description:		Not a generator, verified
Non-Notifier:		Not reported
Biennial Report Cycle:		Not reported
Accessibility:		Not reported
Active Site Indicator:		Not reported
State District Owner:		Fl
State District:		CD
Mailing Address:		PO BOX 5004
Mailing City,State,Zip:		SAN RAMON, CA 94583-0804
Owner Name:	Kathy Comp	
Owner Type:		Private
Operator Name:	Jocko Rodriguez	
Operator Type:		Private
Short-Term Generator Activity:		No
Importer Activity:		No
Mixed Waste Generator:		No
Transporter Activity:		No
Transfer Facility Activity:		No
Recycler Activity with Storage:		No
Small Quantity On-Site Burner Exemption:		No
Smelting Melting and Refining Furnace Exemption:		No
Underground Injection Control:		No
Off-Site Waste Receipt:		No
Universal Waste Indicator:		No
Universal Waste Destination Facility:		No
Federal Universal Waste:		No
Active Site State-Reg Handler:		---
Federal Facility Indicator:		Not reported
Hazardous Secondary Material Indicator:		N
Sub-Part K Indicator:		Not reported
2018 GPRA Permit Baseline:		Not on the Baseline
2018 GPRA Renewals Baseline:		Not on the Baseline
202 GPRA Corrective Action Baseline:		No
Subject to Corrective Action Universe:		No
Non-TSDFs Where RCRA CA has Been Imposed Universe:		No
Corrective Action Priority Ranking:		No NCAPS ranking
Environmental Control Indicator:		No
Institutional Control Indicator:		No

CHEVRON PRODUCTS COMPANY #42164 (Continued) **1000702809**

Human Exposure Controls Indicator:	N/A
Groundwater Controls Indicator:	N/A
Significant Non-Complier Universe:	No
Unaddressed Significant Non-Complier Universe:	No
Addressed Significant Non-Complier Universe:	No
Significant Non-Complier With a Compliance Schedule Universe:	No
Financial Assurance Required:	Not reported
Handler Date of Last Change:	20231027
Recognized Trader-Importer:	No
Recognized Trader-Exporter:	No
Importer of Spent Lead Acid Batteries:	No
Exporter of Spent Lead Acid Batteries:	No
Recycler Activity Without Storage:	No
Manifest Broker:	No
Sub-Part P Indicator:	No

Hazardous Waste Summary:

Waste Code:	D001
Waste Description:	Ignitable Waste
Waste Code:	D018
Waste Description:	Benzene

Handler - Owner Operator:

Owner/Operator Indicator:	Operator
Owner/Operator Name:	CHEVRON PRODUCTS CO #42164
Legal Status:	Private
Date Became Current:	19910415
Date Ended Current:	Not reported
Owner/Operator Address:	PO BOX 5004
Owner/Operator City,State,Zip:	SAN RAMON, CA 94583
Owner/Operator Telephone:	Not reported
Owner/Operator Telephone Ext:	Not reported
Owner/Operator Fax:	Not reported
Owner/Operator Email:	Not reported
Owner/Operator Indicator:	Operator
Owner/Operator Name:	JOCKO RODRIGUEZ
Legal Status:	Private
Date Became Current:	19910415
Date Ended Current:	Not reported
Owner/Operator Address:	PO BOX 5004
Owner/Operator City,State,Zip:	SAN RAMON, CA 94583-8040
Owner/Operator Telephone:	678-387-3500
Owner/Operator Telephone Ext:	Not reported
Owner/Operator Fax:	Not reported
Owner/Operator Email:	Not reported
Owner/Operator Indicator:	Operator
Owner/Operator Name:	CHEVRON PRODUCTS CO #42164
Legal Status:	Private
Date Became Current:	19910415
Date Ended Current:	Not reported
Owner/Operator Address:	PO BOX 5004
Owner/Operator City,State,Zip:	SAN RAMON, CA 94583-8040

CHEVRON PRODUCTS COMPANY #42164 (Continued) **1000702809**

Owner/Operator Telephone: 678-387-3500
Owner/Operator Telephone Ext: Not reported
Owner/Operator Fax: Not reported
Owner/Operator Email: Not reported

Owner/Operator Indicator: Owner
Owner/Operator Name: KATHY COMP
Legal Status: Private
Date Became Current: 19961018
Date Ended Current: Not reported
Owner/Operator Address: PO BOX 5004
Owner/Operator City,State,Zip: SAN RAMON, CA 94583-8040
Owner/Operator Telephone: 678-387-3500
Owner/Operator Telephone Ext: Not reported
Owner/Operator Fax: Not reported
Owner/Operator Email: Not reported

Owner/Operator Indicator: Owner
Owner/Operator Name: KATHY COMP
Legal Status: Private
Date Became Current: 19961018
Date Ended Current: Not reported
Owner/Operator Address: PO BOX 5004
Owner/Operator City,State,Zip: SAN RAMON, CA 94583-8040
Owner/Operator Telephone: 954-962-4262
Owner/Operator Telephone Ext: Not reported
Owner/Operator Fax: Not reported
Owner/Operator Email: Not reported

Owner/Operator Indicator: Operator
Owner/Operator Name: CHEVRON PRODUCTS CO #42164
Legal Status: Private
Date Became Current: 19910415
Date Ended Current: Not reported
Owner/Operator Address: PO BOX 5004
Owner/Operator City,State,Zip: SAN RAMON, CA 94583-8040
Owner/Operator Telephone: 954-962-4262
Owner/Operator Telephone Ext: Not reported
Owner/Operator Fax: Not reported
Owner/Operator Email: Not reported

Owner/Operator Indicator: Operator
Owner/Operator Name: JOCKO RODRIGUEZ
Legal Status: Private
Date Became Current: 19910415
Date Ended Current: Not reported
Owner/Operator Address: PO BOX 5004
Owner/Operator City,State,Zip: SAN RAMON, CA 94583-8040
Owner/Operator Telephone: 954-962-4262
Owner/Operator Telephone Ext: Not reported
Owner/Operator Fax: Not reported
Owner/Operator Email: Not reported

Historic Generators:
Receive Date: 20101011
Handler Name: CHEVRON PRODUCTS COMPANY #42164
Federal Waste Generator Description: Not a generator, verified

CHEVRON PRODUCTS COMPANY #42164 (Continued) **1000702809**

State District Owner: Fl
Large Quantity Handler of Universal Waste: No
Recognized Trader Importer: Not reported
Recognized Trader Exporter: Not reported
Spent Lead Acid Battery Importer: Not reported
Spent Lead Acid Battery Exporter: Not reported
Current Record: No
Non Storage Recycler Activity: Not reported
Electronic Manifest Broker: Not reported

Receive Date: 20110323
Handler Name: CHEVRON PRODUCTS COMPANY #42164
Federal Waste Generator Description: Not a generator, verified
State District Owner: Fl
Large Quantity Handler of Universal Waste: No
Recognized Trader Importer: Not reported
Recognized Trader Exporter: Not reported
Spent Lead Acid Battery Importer: Not reported
Spent Lead Acid Battery Exporter: Not reported
Current Record: Yes
Non Storage Recycler Activity: Not reported
Electronic Manifest Broker: Not reported

List of NAICS Codes and Descriptions:
NAICS Code: 562998
NAICS Description: All Other Miscellaneous Waste Management Services

Facility Has Received Notices of Violations:
Violations: No Violations Found

Evaluation Action Summary:
Evaluations: No Evaluations Found

FINDS:
Registry ID: 110007452078

Click Here for FRS Facility Detail Report:

Environmental Interest/Information System:
The Florida Integrated Environmental System Today (FIESTA) Data Maintenance (FDM) System maintains entity, environmental interest, and affiliation data.
The Resource Conservation and Recovery Act Information System (RCRAInfo) is EPA's comprehensive information system in support of the Resource Conservation and Recovery Act (RCRA) of 1976 and the Hazardous and Solid Waste Amendments (HSWA) of 1984. It tracks many types of information about generators, transporters, treaters, storers, and disposers of hazardous waste.

Click this hyperlink while viewing on your computer to access additional FINDS: detail in the EDR Site Report.

ECHO:
Envid: 1000702809
Registry ID: 110007452078

CHEVRON PRODUCTS COMPANY #42164 (Continued) **1000702809**

DFR URL:
Name: CHEVRON PRODUCTS COMPANY #42164
Address: 12190 University Blvd
City,State,Zip: ORLANDO, FL 32817

B6 **CHEVRON - UNIVERSITY MCS PC #134** **LUST** **1000737755**
West **12190 UNIVERSITY BLVD** **UST** **N/A**
< 1/8 **ORLANDO, FL 32817** **DWM CONTAM**
0.052 mi. **Financial Assurance**
275 ft. **Site 4 of 7 in cluster B** **NPDES**

Relative:
Lower

Actual:
84 ft.

LUST:
Name: CHEVRON - UNIVERSITY MCS PC #134
Address: 12190 UNIVERSITY BLVD
City,State,Zip: ORLANDO, FL 32817
Region: STATE
Facility Id: 8622642
Facility Status: CLOSED
Facility Type: A - Retail Station
Facility Phone: (407)886-3338
Facility Cleanup Rank: 12937
District: Central District
Lat/Long (dms): 28 35 50.4799999 / 81 12 29.8500000
Section: 9
Township: 22S
Range: 31E
Feature: Not reported
Method: DPHO
Datum: 0
Score: 30
Score Effective Date: 2008-11-20 00:00:00
Score When Ranked: 6
Operator: KENNETH L WOOD
Name Update: 2003-12-11 00:00:00
Address Update: 1999-01-27 00:00:00

Petroleum Cleanup PCT Facility Score:
Facility Cleanup Status: CMPL - COMPLETED
Contact: KENNETH L WOOD
Contact Company: MEDALLION CONVENIENCE STORES INC
Contact Address: 2070 S ORANGE BLOSSOM TRAIL
Contact City/State/Zip: APOPKA, FL 32703
Phone: (407)886-3338
Bad Address Ind: N
State: FL
Zip: 32817, 2143
Score: 30
Score Effective Date: 2008-11-20 00:00:00
Related Party ID: 55320
Primary RP Role: ACCOUNT OWNER
RP Begin Date: 2003-12-11
RP Zip: Not reported
RP Extension: Not reported

Discharge Cleanup Summary:
Discharge Date: 12/14/1988
PCT Discharge Combined: Not reported

CHEVRON - UNIVERSITY MCS PC #134 (Continued) **1000737755**

Cleanup Required:	R - CLEANUP REQUIRED
Discharge Cleanup Status:	SRCR - SRCR COMPLETE
Disch Cleanup Status Date:	10/13/2016
Cleanup Work Status:	COMPLETED
Information Source:	E - EDI
Other Source Description:	Not reported
Eligibility Indicator:	E - ELIGIBLE
Site Manager:	VOLPE_NI
Site Mgr End Date:	7/7/2016
Tank Office:	PCLP48 - ORANGE COUNTY ENVIRONMENTAL PROTECTION DIV

Petroleum Cleanup Program Eligibility:

Facility ID:	8622642
Discharge Date:	14-Dec-88
Pct Discharge Combined With:	Not reported
Cleanup Required:	R - CLEANUP REQUIRED
Discharge Cleanup Status:	SRCR - SRCR COMPLETE
Disch Cleanup Status Date:	10/13/2016
Cleanup Work Status:	COMPLETED
Information Source:	E - EDI
Other Source Description:	Not reported
Application Received Date:	12/16/1988
Cleanup Program:	E - EARLY DETECTION INCENTIVE
Eligibility Status:	4/11/1990
Elig Status Date:	4/11/1990
Letter Of Intent Date:	Not reported
Redetermined:	No
Inspection Date:	3/19/1990
Site Manager:	VOLPE_NI
Site Mgr End Date:	7/7/2016
Tank Office:	PCLP48 - ORANGE COUNTY ENVIRONMENTAL PROTECTION DIV
Deductible Amount:	Not reported
Deductible Paid To Date:	0
Co-Pay Amount:	Not reported
Co-Pay Paid To Date:	0
Cap Amount:	Not reported

Contaminated Media:

Discharge Date:	12/14/1988
Pct Discharge Combined With:	Not reported
Cleanup Required:	R - CLEANUP REQUIRED
Discharge Cleanup Status:	SRCR - SRCR COMPLETE
Disch Cleanup Status Date:	10/13/2016
Cleanup Work Status:	COMPLETED
Information Source:	E - EDI
Other Source Description:	Not reported
Elig Indicator:	E - ELIGIBLE
Site Manager:	VOLPE_NI
Site Mgr End Date:	7/7/2016
Tank Office:	PCLP48 - ORANGE COUNTY ENVIRON
Contaminated Drinking Wells:	0
Contaminated Monitoring Well:	Yes
Contaminated Soil:	No
Contaminated Surface Water:	No
Contaminated Ground Water:	Yes
Pollutant:	Z - Other Non Regulated
Pollutant Other Description:	Not reported
Gallons Discharged:	Not reported

CHEVRON - UNIVERSITY MCS PC #134 (Continued) **1000737755**

Task Information:

District:	CD
Facility ID:	8622642
Facility Status:	CLOSED
Facility Type:	A - Retail Station -
County:	ORANGE
County ID:	48
Cleanup Eligibility Status:	E
Source Effective Date:	07-07-2016
Discharge Date:	12-14-1988
Cleanup Required:	R - CLEANUP REQUIRED
Discharge Cleanup Status:	SRCR - SRCR COMPLETE
Disch Cleanup Status Date:	10-13-2016
SRC Action Type:	SRCR - SITE REHABILITATION COMPLETION REPORT
SRC Submit Date:	09-04-2015
SRC Review Date:	09-15-2015
SRC Completion Status:	A - APPROVED
SRC Issue Date:	10-13-2016
SRC Comment:	Not reported
Cleanup Work Status:	COMPLETED
Site Mgr:	VOLPE_NI
Site Mgr End Date:	07-07-2016
Tank Office:	PCLP48 - Orange County
SR Task ID:	20728
SR Cleanup Responsible:	ST - STATE
SR Funding Eligibility Type:	-
SR Actual Cost:	Not reported
SR Completion Date:	Not reported
SR Payment Date:	Not reported
SR Oral Date:	Not reported
SR Written Date:	Not reported
SR Soil Removal:	Not reported
SR Free Product Removal:	Not reported
SR Soil Tonnage Removed:	Not reported
SR Soil Treatment:	Not reported
SR Other Treatment:	Not reported
SR Alternate Proc Received Date:	Not reported
SR Alternate Procedure Status:	Not reported
SR Alternate Procedure Status Date:	Not reported
SR Alternate Procedure Comments:	Not reported
SA Task ID:	20729
SA Cleanup Responsible:	ST - STATE
SA Funding Eligibility Type:	-
SA Actual Cost:	Not reported
SA Completion Date:	Not reported
SA Payment Date:	Not reported
RAP Task ID:	20730
RAP Cleanup Responsible ID:	ST - STATE
RAP Funding Eligibility Type:	-
RAP Actual Cost:	Not reported
RAP Completion Date:	Not reported
RAP Payment Date:	Not reported
RAP Last Order Approved:	Not reported
RA Task ID:	20731
RA Cleanup Responsible:	ST - STATE
RA Funding Eligibility Type:	-
RA Years to Complete:	0

CHEVRON - UNIVERSITY MCS PC #134 (Continued) **1000737755**

RA Actual Cost: Not reported

Click here for Florida Oculus:

UST:
Facility ID: 8622642
Name: CHEVRON - UNIVERSITY MCS PC #134
Address: 12190 UNIVERSITY BLVD
City,State,Zip: ORLANDO, FL 32817
Facility Phone: 4078863338
Facility Status: CLOSED
Facility Type: A
Type Description: Retail Station
Depco: P
Region: STATE
Positioning Method: DPHO
Latitude/Longitude: 28 35 50.48 / 81 12 29.85

UST:
Tank ID: 3
Tank Capacity: 10000
Tank Location: UNDERGROUND
Tank Status: B-Removed from Site
Status Date: 07/01/2015
Install Date: 7/1/1985
Substance: B
Content Description: Unleaded Gas
Vessel Indicator: TANK
DEP Contractor: P

Owner:
Owner ID: 55320
Owner Name: MEDALLION CONVENIENCE STORES INC
Owner Address: 2070 S ORANGE BLOSSOM TRAIL
Owner Address 2: Not reported
Owner City,State,Zip: APOPKA, FL 32703
Owner Contact: KENNETH L WOOD
Owner Phone: 4078863338

Tank ID: 2
Tank Capacity: 10000
Tank Location: UNDERGROUND
Tank Status: B-Removed from Site
Status Date: 07/01/2015
Install Date: 7/1/1985
Substance: B
Content Description: Unleaded Gas
Vessel Indicator: TANK
DEP Contractor: P

Owner:
Owner ID: 55320
Owner Name: MEDALLION CONVENIENCE STORES INC
Owner Address: 2070 S ORANGE BLOSSOM TRAIL
Owner Address 2: Not reported
Owner City,State,Zip: APOPKA, FL 32703
Owner Contact: KENNETH L WOOD

CHEVRON - UNIVERSITY MCS PC #134 (Continued) **1000737755**

Owner Phone: 4078863338

Tank ID: 1
Tank Capacity: 10000
Tank Location: UNDERGROUND
Tank Status: B-Removed from Site
Status Date: 07/01/2015
Install Date: 7/1/1985
Substance: B
Content Description: Unleaded Gas
Vessel Indicator: TANK
DEP Contractor: P

Owner:
Owner ID: 55320
Owner Name: MEDALLION CONVENIENCE STORES INC
Owner Address: 2070 S ORANGE BLOSSOM TRAIL
Owner Address 2: Not reported
Owner City,State,Zip: APOPKA, FL 32703
Owner Contact: KENNETH L WOOD
Owner Phone: 4078863338

Click here for Florida Oculus:

DWM CONTAM:
Name: CHEVRON - UNIVERSITY MCS PC #134
Address: 12190 UNIVERSITY BLVD
City,State,Zip: ORLANDO, FL
Program Site Id: 8622642
Lat DD: 28
Lat MM: 35
Lat SS: 50.48
Long DD: 81
Long MM: 12
Long SS: 29.85
Office/ District: CD
Program Area: PETROLEUM
Priority Score: Not reported
Datum: 0
Method: DPHO
Facility Status: CLOSED-STCM
Facility Type: Not reported
Score Effective Date: Not reported
Score When Ranked: Not reported
Rank: Not reported
Operator: Not reported
Phone: Not reported
Name Changed: Not reported
Addr Changed: Not reported
Related Party ID: Not reported
Primary RP Role: Not reported
RP Begin Date: Not reported
RP Name: Not reported
RP Address1: Not reported

CHEVRON - UNIVERSITY MCS PC #134 (Continued) **1000737755**

RP Address2:	Not reported
RP City:	Not reported
RP State:	Not reported
RP Zip5:	Not reported
RP Zip4:	Not reported
Contact:	Not reported
RP Phone:	Not reported
RP Extension:	Not reported
Site Manager:	Not reported

FL Financial Assurance 3:

Name:	CHEVRON - UNIVERSITY MCS PC #134
Address:	12190 UNIVERSITY BLVD
City,State,Zip:	ORLANDO, FL 32817
Region:	3
Facility ID:	8622642
Facility Phone:	4078863338
Facility Status:	CLOSED
Facility Type:	A
Type Description:	Retail Station
DEP CO:	P
Finaincial Responsibility:	INSURANCE
Insurance Company:	LIBERTY MUTUAL
Effective Date:	12/31/2011
Expire Date:	12/31/2012
Owner ID:	55320
Onwer Name:	MEDALLION CONVENIENCE STORES INC
Owner Address:	2070 S ORANGE BLOSSOM TRAIL
Owner Address2:	Not reported
Owner City,St,Zip:	APOPKA, FL 32703
Contact:	KENNETH L WOOD
Resp Party Phone:	4078863338

Name:	CHEVRON - UNIVERSITY MCS PC #134
Address:	12190 UNIVERSITY BLVD
City,State,Zip:	ORLANDO, FL 32817
Region:	3
Facility ID:	8622642
Facility Phone:	4078863338
Facility Status:	CLOSED
Facility Type:	A
Type Description:	Retail Station
DEP CO:	P
Finaincial Responsibility:	INSURANCE
Insurance Company:	ZURICH-AMERICAN
Effective Date:	12/31/2008
Expire Date:	12/31/2009
Owner ID:	55320
Onwer Name:	MEDALLION CONVENIENCE STORES INC
Owner Address:	2070 S ORANGE BLOSSOM TRAIL
Owner Address2:	Not reported
Owner City,St,Zip:	APOPKA, FL 32703
Contact:	KENNETH L WOOD
Resp Party Phone:	4078863338

Name:	CHEVRON - UNIVERSITY MCS PC #134
Address:	12190 UNIVERSITY BLVD

CHEVRON - UNIVERSITY MCS PC #134 (Continued) **1000737755**

City,State,Zip:	ORLANDO, FL 32817
Region:	3
Facility ID:	8622642
Facility Phone:	4078863338
Facility Status:	CLOSED
Facility Type:	A
Type Description:	Retail Station
DEP CO:	P
Finaincial Responsibility:	NONE
Insurance Company:	Not reported
Effective Date:	Not reported
Expire Date:	Not reported
Owner ID:	55320
Onwer Name:	MEDALLION CONVENIENCE STORES INC
Owner Address:	2070 S ORANGE BLOSSOM TRAIL
Owner Address2:	Not reported
Owner City,St,Zip:	APOPKA, FL 32703
Contact:	KENNETH L WOOD
Resp Party Phone:	4078863338

WASTEWATER:

Name:	CHASE UNIVERSITY
Address:	12190 UNIVERSITY BLVD
City,State,Zip:	ORLANDO, FL
Facility ID:	FLR10RD13
Facility Type:	Construction Stormwater GP
Status:	Active - Existing, permitted facility/site for which effluent, reclaimed water or wastewater residual discharge into the environment and/or monitoring is taking place.
District Office:	TLST
NPDES Permitted Site:	Not reported
Environmental Interest:	Not reported
Owner Type:	Private
Permit Capacity:	Not reported
Party Name:	Matt Heule, PMTE
Company Name:	Not reported
RP Address:	6979 Kingspointe Pkwy
RP Address 2:	Ste 7
RP City,Stat,Zip:	Orlando FL 32819-6532
Telephone:	4072862428
Email:	mheule@vericonbuilds.com
Issue Date:	07/13/2017
Effective Date:	07/13/2017
Expiration Date:	07/12/2022
DOC Description:	Generic Permit
Latitude Degrees:	28
Latitude Minutes:	35
Latitude Seconds:	50.07
Longitude Degrees:	81
Longitude Minutes:	12
Longitude Seconds:	29.92
Treatment:	Not reported
Decode For Fstatus:	Active
Cell Phone:	Not reported
Permit Type:	Not reported
Major Minor Discharge:	Not reported
Nature of Business:	Not reported

B7 **CHEVRON FOOD MART INC 428** **EDR Hist Auto** **1021210443**
West **12190 UNIVERSITY BLVD** **N/A**
< 1/8 **ORLANDO, FL 32817**
0.052 mi.
275 ft. **Site 5 of 7 in cluster B**

Relative: EDR Hist Auto
Lower

Actual: **84 ft.**

Year:	Name:	Type:
1993	CHEVRON FOOD MART	Gasoline Service Stations
1994	CHEVRON FOOD MART INC	Gasoline Service Stations
1995	CHEVRON FOOD MART INC	Gasoline Service Stations
1996	CHEVRON FOOD MART INC	Gasoline Service Stations
1997	CHEVRON FOOD MART INC	Gasoline Service Stations
1998	CHEVRON FOOD MART INC 428	Gasoline Service Stations
1999	CHEVRON FOOD MART INC 428	Gasoline Service Stations
2000	CHEVRON FOOD MART INC 428	Gasoline Service Stations
2001	CHEVRON FOOD MART INC 428	Gasoline Service Stations
2002	CHEVRON FOOD MART INC 428	Gasoline Service Stations
2003	CHEVRON FOOD MART INC 428	Gasoline Service Stations
2004	CHEVRON FOOD MART INC 428	Gasoline Service Stations

B8 **CHEVRON - UNIVERSITY MCS PC #134** **UST FINDER RELEASE** **1028229585**
West **12190 UNIVERSITY BLVD** **UST FINDER** **N/A**
< 1/8 **ORLANDO, FL 32817**
0.052 mi.
275 ft. **Site 6 of 7 in cluster B**

Relative: UST FINDER RELEASE:
Lower

Actual: **84 ft.**

Object ID:	114017
Facility ID:	FL8622642
Lust ID:	FL27287
Name:	CHEVRON - UNIVERSITY MCS PC #134
Address:	12190 UNIVERSITY BLVD
City,State,Zip:	ORLANDO, FL 0
Address Match Type:	Not reported
Reported Date:	598136400000
Status:	No Further Action
Substance:	Not reported
Population within 1500ft:	403
Domestic Wells within 1500ft:	15
Land Use:	Developed, Medium Intensity
Within SPA:	Yes
SPA PWS Facility ID:	Not reported
SPA Water Type:	Not reported
SPA Facility Type:	Not reported
SPA HUC12:	Not reported
Within WHPA:	No
WHPA PWS Facility ID:	FL3590988_76797518
WHPA Water Type:	GW - Ground water
WHPA Facility Type:	WL - Well
WHPA HUC12:	030801011007
Within 100yr Floodplain:	No
Tribe:	Not reported
EPA Region:	4
NFA Letter 1:	Not reported
NFA Letter 2:	Not reported
NFA Letter 3:	Not reported
NFA Letter 4:	Not reported
Closed With Residual Contaminate:	Not reported

CHEVRON - UNIVERSITY MCS PC #134 (Continued) **1028229585**

Coordinate Source:	State
X Coord:	-9040065.491
Y Coord:	3324498.119400002
Latitude:	28.5973599999999
Longitude:	-81.20829

UST FINDER:

Object ID:	73139
Facility ID:	FL8622642
Name:	Chevron - University Mcs Pc #134
Address:	12190 UNIVERSITY BLVD
City,State,Zip:	ORLANDO, FL 32817
Address Match Type:	Not reported
Open USTs:	0
Closed USTs:	3
TOS USTs:	0
Population 1500ft:	404
Private Wells 1500ft:	15
Within 100yr Floodplain:	No
Land Use:	Developed, Medium Intensity
Within SPA:	Yes
SPA PWS Facility ID:	Not reported
SPA Water Type:	Not reported
SPA Facility Type:	Not reported
SPA HUC12:	Not reported
Within WHPA:	No
WHPA PWS Facility ID:	FL3590988_76797518
WHPA Water Type:	GW - Ground water
WHPA Facility Type:	WL - Well
WHPA HUC12:	30801011007
Facility Status:	Closed UST(s)
Date of Last Inspection:	Not reported
EPA Region:	4
Tribe:	Not reported
Coordinate Source:	State
X Coord:	Not reported
Y Coord:	Not reported
Latitude:	28.59735556
Longitude:	-81.20829167

UST FINDER:

Object ID:	227553
Facility ID:	FL8622642
Tank ID:	FL8622642-1
Tank Status:	Closed
Installation Date:	489038400000
Removal Date:	Not reported
Tank Capacity:	10000
Substances:	Unleaded Gas
Tank Wall Type:	Not reported

Object ID:	227554
Facility ID:	FL8622642
Tank ID:	FL8622642-2
Tank Status:	Closed
Installation Date:	489038400000
Removal Date:	Not reported

CHEVRON - UNIVERSITY MCS PC #134 (Continued) **1028229585**

Tank Capacity:	10000
Substances:	Unleaded Gas
Tank Wall Type:	Not reported
Object ID:	227555
Facility ID:	FL8622642
Tank ID:	FL8622642-3
Tank Status:	Closed
Installation Date:	489038400000
Removal Date:	Not reported
Tank Capacity:	10000
Substances:	Unleaded Gas
Tank Wall Type:	Not reported

9
WSW
< 1/8
0.061 mi.
320 ft.

T O C RETAIL INC **EDR Hist Auto** **1021142699**
3916 N ALAFAYA TRL **N/A**
ORLANDO, FL 32826

Relative:
Lower

Actual:
76 ft.

EDR Hist Auto

Year:	Name:	Type:
1989	MUNFORD INC	Convenience Stores
1990	MUNFORD INC	Convenience Stores
1991	T O C RETAIL INC	Convenience Stores
1992	T O C RETAIL INC	Convenience Stores
1993	T O C RETAIL INC	Convenience Stores
1994	T O C RETAIL INC	Convenience Stores
1995	E-Z SERVE CONVENIENCE STORES	Convenience Stores
1996	E-Z SERVE CONVENIENCE STORES	Convenience Stores
1999	SWIFTY SERVE CORP	Convenience Stores
2000	SWIFTY SERVE CORP	Gasoline Service Stations

10
NW
< 1/8
0.073 mi.
388 ft.

THE CELESTE **AST** **A100491046**
4105 N ALAFAYA TRL **N/A**
ORLANDO, FL 32826

Relative:
Higher

Actual:
86 ft.

AST:

Facility ID:	9817658
Name:	THE CELESTE
Address:	4105 N ALAFAYA TRL
City,State,Zip:	ORLANDO, FL 32826
Facility Phone:	4072074700
Facility Status:	OPEN
Facility Type:	C
Type Description:	Fuel user/Non-retail
Depco:	P
Region:	STATE
Positioning Method:	Not reported
Latitude/Longitude:	Not reported

Tank:

Tank ID:	1

THE CELESTE (Continued) **A100491046**

Tank Capacity: 1270
Tank Location: ABOVEGROUND
Tank Status: U-In Service
Status Date: 11/01/2019
Install Date: 11/1/2019
Substance: G
Content Description: Emerg Generator Diesel
Vessel Indicator: TANK
DEP Contractor: P

Monitoring:
Tank ID: 1
Petro Monitoring Category: F
Monitoring Description: Monitor dbl wall tank space

Tank ID: 1
Petro Monitoring Category: Q
Monitoring Description: Visual inspection of ASTs

Tank ID: 1
Petro Monitoring Category: 1
Monitoring Description: Continuous electronic sensing

Owner:
Owner ID: 79654
Owner Name: PEGASUS HOTEL LLC
Owner Address: 1480 ROYAL PALM BEACH BLVD, #A
Owner Address 2: Not reported
Owner City,State,Zip: West Palm Beach, FL 33411
Owner Contact: Matthew McAlister
Owner Phone: 4072074700

Construction:
Tank ID: 1
Construction Category: P
Construction Description: Level gauges/alarms

Tank ID: 1
Construction Category: I
Construction Description: Double wall

Tank ID: 1
Construction Category: C
Construction Description: Steel

Tank ID: 1
Construction Category: M
Construction Description: Spill containment bucket

B11 **LPR CONSTRUCTION COMPANY** **RCRA NonGen / NLR** **1014467883**
West **12279 UNIVERSITY BLVD** **FLT960055283**
< 1/8 **WINTER PARK, FL 32789**
0.080 mi.
421 ft. **Site 7 of 7 in cluster B**

Relative: **Lower**
Actual: **81 ft.**

RCRA Listings:

Date Form Received by Agency:	19961230
Handler Name:	Lpr Construction Company
Handler Address:	University Blvd
Handler City,State,Zip:	WINTER PARK, FL 32789
EPA ID:	FLT960055283
Contact Name:	Not reported
Contact Address:	Not reported
Contact City,State,Zip:	Not reported
Contact Telephone:	Not reported
Contact Fax:	Not reported
Contact Email:	Not reported
Contact Title:	Not reported
EPA Region:	04
Land Type:	Other
Federal Waste Generator Description:	Not a generator, verified
Non-Notifier:	Not reported
Biennial Report Cycle:	Not reported
Accessibility:	Not reported
Active Site Indicator:	Not reported
State District Owner:	Fl
State District:	CD
Mailing Address:	Not reported
Mailing City,State,Zip:	Not reported
Owner Name: Not reported	
Owner Type:	Not reported
Operator Name: Not reported	
Operator Type:	Not reported
Short-Term Generator Activity:	No
Importer Activity:	No
Mixed Waste Generator:	No
Transporter Activity:	No
Transfer Facility Activity:	No
Recycler Activity with Storage:	No
Small Quantity On-Site Burner Exemption:	No
Smelting Melting and Refining Furnace Exemption:	No
Underground Injection Control:	No
Off-Site Waste Receipt:	No
Universal Waste Indicator:	No
Universal Waste Destination Facility:	No
Federal Universal Waste:	No
Active Site State-Reg Handler:	---
Federal Facility Indicator:	Not reported
Hazardous Secondary Material Indicator:	N
Sub-Part K Indicator:	Not reported
2018 GPRA Permit Baseline:	Not on the Baseline
2018 GPRA Renewals Baseline:	Not on the Baseline
202 GPRA Corrective Action Baseline:	No
Subject to Corrective Action Universe:	No
Non-TSDFs Where RCRA CA has Been Imposed Universe:	No
Corrective Action Priority Ranking:	No NCAPS ranking
Environmental Control Indicator:	No
Institutional Control Indicator:	No

LPR CONSTRUCTION COMPANY (Continued) **1014467883**

Human Exposure Controls Indicator:	N/A
Groundwater Controls Indicator:	N/A
Significant Non-Complier Universe:	No
Unaddressed Significant Non-Complier Universe:	No
Addressed Significant Non-Complier Universe:	No
Significant Non-Complier With a Compliance Schedule Universe:	No
Financial Assurance Required:	Not reported
Handler Date of Last Change:	20250821
Recognized Trader-Importer:	No
Recognized Trader-Exporter:	No
Importer of Spent Lead Acid Batteries:	No
Exporter of Spent Lead Acid Batteries:	No
Recycler Activity Without Storage:	No
Manifest Broker:	No
Sub-Part P Indicator:	No

Historic Generators:

Receive Date:	19960712
Handler Name:	LPR CONSTRUCTION COMPANY
Federal Waste Generator Description:	Very Small Quantity Generator (formerly Conditionally-Exempt Small Quantity Generator
State District Owner:	Fl
Large Quantity Handler of Universal Waste:	No
Recognized Trader Importer:	No
Recognized Trader Exporter:	No
Spent Lead Acid Battery Importer:	No
Spent Lead Acid Battery Exporter:	No
Current Record:	No
Non Storage Recycler Activity:	Not reported
Electronic Manifest Broker:	Not reported

Receive Date:	19961230
Handler Name:	LPR CONSTRUCTION COMPANY
Federal Waste Generator Description:	Not a generator, verified
State District Owner:	Fl
Large Quantity Handler of Universal Waste:	No
Recognized Trader Importer:	Not reported
Recognized Trader Exporter:	Not reported
Spent Lead Acid Battery Importer:	Not reported
Spent Lead Acid Battery Exporter:	Not reported
Current Record:	Yes
Non Storage Recycler Activity:	No
Electronic Manifest Broker:	No

List of NAICS Codes and Descriptions:

NAICS Codes:	No NAICS Codes Found

Facility Has Received Notices of Violations:

Violations:	No Violations Found

Evaluation Action Summary:

Evaluations:	No Evaluations Found

C12 **GROCERY BOX** **LUST** **U001363857**
NW **4066 N ALAFAYA TRL** **UST** **N/A**
< 1/8 **ORLANDO, FL 32817** **CLEANUP SITES**
0.124 mi. **DWM CONTAM**
655 ft. **Site 1 of 4 in cluster C** **Financial Assurance**

Relative:
Lower

Actual:
83 ft.

LUST:

Name:	GROCERY BOX
Address:	4066 N ALAFAYA TRL
City,State,Zip:	ORLANDO, FL 32817
Region:	STATE
Facility Id:	8513002
Facility Status:	CLOSED
Facility Type:	A - Retail Station
Facility Phone:	(407)365-9099
Facility Cleanup Rank:	12568
District:	Central District
Lat/Long (dms):	28 35 57.6199999 / 81 12 29.2899999
Section:	3
Township:	22
Range:	31
Feature:	Not reported
Method:	AGPS
Datum:	0
Score:	31
Score Effective Date:	2007-12-12 00:00:00
Score When Ranked:	7
Operator:	HANK BOXLEY
Name Update:	Not reported
Address Update:	2003-02-03 00:00:00

Petroleum Cleanup PCT Facility Score:

Facility Cleanup Status:	ONGO - ONGOING
Contact:	STEVEN NGUYEN
Contact Company:	VIETNAM INVESTMENT CORP
Contact Address:	2611 LIBRA DR
Contact City/State/Zip:	ORLANDO, FL 32837
Phone:	(407)251-7867
Bad Address Ind:	N
State:	FL
Zip:	32817
Score:	31
Score Effective Date:	2007-12-12 00:00:00
Related Party ID:	48727
Primary RP Role:	ACCOUNT OWNER
RP Begin Date:	2002-07-22
RP Zip:	Not reported
RP Extension:	Not reported

Discharge Cleanup Summary:

Discharge Date:	11/25/1988
PCT Discharge Combined:	Not reported
Cleanup Required:	R - CLEANUP REQUIRED
Discharge Cleanup Status:	RA - RA ONGOING
Disch Cleanup Status Date:	3/14/1995
Cleanup Work Status:	ACTIVE
Information Source:	E - EDI
Other Source Description:	Not reported
Eligibility Indicator:	E - ELIGIBLE

GROCERY BOX (Continued) **U001363857**

Site Manager: RUSSELL_J
Site Mgr End Date: Not reported
Tank Office: PCLP48 - ORANGE COUNTY ENVIRONMENTAL PROTECTION DIV

Petroleum Cleanup Program Eligibility:
Facility ID: 8513002
Discharge Date: 25-Nov-88
Pct Discharge Combined With: Not reported
Cleanup Required: R - CLEANUP REQUIRED
Discharge Cleanup Status: RA - RA ONGOING
Disch Cleanup Status Date: 3/14/1995
Cleanup Work Status: ACTIVE
Information Source: E - EDI
Other Source Description: Not reported
Application Received Date: 12/1/1988
Cleanup Program: E - EARLY DETECTION INCENTIVE
Eligibility Status: 4/13/1993
Elig Status Date: 4/13/1993
Letter Of Intent Date: 4/5/1993
Redetermined: No
Inspection Date: 5/16/1990
Site Manager: RUSSELL_J
Site Mgr End Date: Not reported
Tank Office: PCLP48 - ORANGE COUNTY ENVIRONMENTAL PROTECTION DIV
Deductible Amount: Not reported
Deductible Paid To Date: 0
Co-Pay Amount: Not reported
Co-Pay Paid To Date: 0
Cap Amount: Not reported

Contaminated Media:
Discharge Date: 11/25/1988
Pct Discharge Combined With: Not reported
Cleanup Required: R - CLEANUP REQUIRED
Discharge Cleanup Status: RA - RA ONGOING
Disch Cleanup Status Date: 3/14/1995
Cleanup Work Status: ACTIVE
Information Source: E - EDI
Other Source Description: Not reported
Elig Indicator: E - ELIGIBLE
Site Manager: RUSSELL_J
Site Mgr End Date: Not reported
Tank Office: PCLP48 - ORANGE COUNTY ENVIRON
Contaminated Drinking Wells: 0
Contaminated Monitoring Well: No
Contaminated Soil: Yes
Contaminated Surface Water: No
Contaminated Ground Water: No
Pollutant: A - Leaded Gas
Pollutant Other Description: Not reported
Gallons Discharged: Not reported
Discharge Date: 11/25/1988
Pct Discharge Combined With: Not reported
Cleanup Required: R - CLEANUP REQUIRED
Discharge Cleanup Status: RA - RA ONGOING
Disch Cleanup Status Date: 3/14/1995
Cleanup Work Status: ACTIVE
Information Source: E - EDI

GROCERY BOX (Continued) **U001363857**

Other Source Description:	Not reported
Elig Indicator:	E - ELIGIBLE
Site Manager:	RUSSELL_J
Site Mgr End Date:	Not reported
Tank Office:	PCLP48 - ORANGE COUNTY ENVIRON
Contaminated Drinking Wells:	0
Contaminated Monitoring Well:	No
Contaminated Soil:	Yes
Contaminated Surface Water:	No
Contaminated Ground Water:	No
Pollutant:	B - Unleaded Gas
Pollutant Other Description:	Not reported
Gallons Discharged:	Not reported

Task Information:

District:	CD
Facility ID:	8513002
Facility Status:	CLOSED
Facility Type:	A - Retail Station -
County:	ORANGE
County ID:	48
Cleanup Eligibility Status:	E
Source Effective Date:	Not reported
Discharge Date:	11-25-1988
Cleanup Required:	R - CLEANUP REQUIRED
Discharge Cleanup Status:	RA - RA ONGOING
Disch Cleanup Status Date:	03-14-1995
SRC Action Type:	-
SRC Submit Date:	Not reported
SRC Review Date:	Not reported
SRC Completion Status:	-
SRC Issue Date:	Not reported
SRC Comment:	Not reported
Cleanup Work Status:	INACTIVE
Site Mgr:	CLARK_RW
Site Mgr End Date:	Not reported
Tank Office:	PCLP48 - Orange County
SR Task ID:	21608
SR Cleanup Responsible:	RP - RESPONSIBLE PARTY
SR Funding Eligibility Type:	-
SR Actual Cost:	Not reported
SR Completion Date:	Not reported
SR Payment Date:	Not reported
SR Oral Date:	Not reported
SR Written Date:	Not reported
SR Soil Removal:	Not reported
SR Free Product Removal:	Not reported
SR Soil Tonnage Removed:	Not reported
SR Soil Treatment:	Not reported
SR Other Treatment:	Not reported
SR Alternate Proc Received Date:	Not reported
SR Alternate Procedure Status:	Not reported
SR Alternate Procedure Status Date:	Not reported
SR Alternate Procedure Comments:	Not reported
SA Task ID:	21609
SA Cleanup Responsible:	RP - RESPONSIBLE PARTY
SA Funding Eligibility Type:	-
SA Actual Cost:	Not reported

GROCERY BOX (Continued) **U001363857**

SA Completion Date:	04-26-1994
SA Payment Date:	Not reported
RAP Task ID:	21610
RAP Cleanup Responsible ID:	RP - RESPONSIBLE PARTY
RAP Funding Eligibility Type:	-
RAP Actual Cost:	Not reported
RAP Completion Date:	Not reported
RAP Payment Date:	Not reported
RAP Last Order Approved:	1994-10-25 00:00:00
RA Task ID:	21611
RA Cleanup Responsible:	RP - RESPONSIBLE PARTY
RA Funding Eligibility Type:	-
RA Years to Complete:	Not reported
RA Actual Cost:	Not reported

Click here for Florida Oculus:

UST:

Facility ID:	8513002
Name:	GROCERY BOX
Address:	4066 N ALAFAYA TRL
City,State,Zip:	ORLANDO, FL 32817
Facility Phone:	4073659099
Facility Status:	CLOSED
Facility Type:	A
Type Description:	Retail Station
Depco:	P
Region:	STATE
Positioning Method:	AGPS
Latitude/Longitude:	28 35 56 / 81 12 30

UST:

Tank ID:	1
Tank Capacity:	4000
Tank Location:	UNDERGROUND
Tank Status:	B-Removed from Site
Status Date:	01/01/2003
Install Date:	7/1/1972
Substance:	B
Content Description:	Unleaded Gas
Vessel Indicator:	TANK
DEP Contractor:	P

Owner:

Owner ID:	48727
Owner Name:	VIETNAM INVESTMENT CORP
Owner Address:	2611 LIBRA DR
Owner Address 2:	Not reported
Owner City,State,Zip:	ORLANDO, FL 32837
Owner Contact:	STEVEN NGUYEN
Owner Phone:	4072517867

Tank ID:	2
Tank Capacity:	4000
Tank Location:	UNDERGROUND
Tank Status:	B-Removed from Site
Status Date:	01/01/2003

GROCERY BOX (Continued) **U001363857**

Install Date: 7/1/1972
Substance: B
Content Description: Unleaded Gas
Vessel Indicator: TANK
DEP Contractor: P

Owner:
Owner ID: 48727
Owner Name: VIETNAM INVESTMENT CORP
Owner Address: 2611 LIBRA DR
Owner Address 2: Not reported
Owner City,State,Zip: ORLANDO, FL 32837
Owner Contact: STEVEN NGUYEN
Owner Phone: 4072517867

Tank ID: 3
Tank Capacity: 4000
Tank Location: UNDERGROUND
Tank Status: B-Removed from Site
Status Date: 01/01/2003
Install Date: 7/1/1972
Substance: B
Content Description: Unleaded Gas
Vessel Indicator: TANK
DEP Contractor: P

Owner:
Owner ID: 48727
Owner Name: VIETNAM INVESTMENT CORP
Owner Address: 2611 LIBRA DR
Owner Address 2: Not reported
Owner City,State,Zip: ORLANDO, FL 32837
Owner Contact: STEVEN NGUYEN
Owner Phone: 4072517867

Tank ID: 4
Tank Capacity: 4000
Tank Location: UNDERGROUND
Tank Status: B-Removed from Site
Status Date: 01/01/2003
Install Date: 7/1/1972
Substance: B
Content Description: Unleaded Gas
Vessel Indicator: TANK
DEP Contractor: P

Owner:
Owner ID: 48727
Owner Name: VIETNAM INVESTMENT CORP
Owner Address: 2611 LIBRA DR
Owner Address 2: Not reported
Owner City,State,Zip: ORLANDO, FL 32837
Owner Contact: STEVEN NGUYEN
Owner Phone: 4072517867

Tank ID: 5

GROCERY BOX (Continued) **U001363857**

Tank Capacity:	4000
Tank Location:	UNDERGROUND
Tank Status:	B-Removed from Site
Status Date:	01/01/2003
Install Date:	7/1/1972
Substance:	B
Content Description:	Unleaded Gas
Vessel Indicator:	TANK
DEP Contractor:	P

Owner:

Owner ID:	48727
Owner Name:	VIETNAM INVESTMENT CORP
Owner Address:	2611 LIBRA DR
Owner Address 2:	Not reported
Owner City,State,Zip:	ORLANDO, FL 32837
Owner Contact:	STEVEN NGUYEN
Owner Phone:	4072517867

Click here for Florida Oculus:

CLEANUP SITES:

Name:	GROCERY BOX
Address:	4066 N ALAFAYA TRL
City,State,Zip:	ORLANDO, FL 32817
DEP Cleanup Site Key:	86780983
Source Database Name:	Storage Tank Contamination Monitoring
Source Database Id:	8513002
CPAC Program Area Id:	TK
CLLC Cleanup Category Key:	PETRO
RSC2 Remediation Status Key:	ACTIVE
Data Load Date:	02/17/2026
OC3 Office Id:	CD
Physical Address Line 2:	(12101 UNIVERSITY BLVD)
OIC Object Of Interest Id:	FACIL
PC2 Proximity Id:	CENTR
Calc Coordinates Accuracy Level Id:	4
CMC2 Coordinate Method Id:	Digital Aerial Photography With Ground Control
DC4 Datum Id:	High Accuracy Reference Network
VSC1 Verification Status:	REVIEWED
Collect Username:	MCKAY_T
Collect Date:	04/27/2005
Collect Affiliation:	DEPARTMENT OF ENVIRONMENTAL PR
Map Source:	1999 doqs
Map Source Scale:	4516
Interpolation Scale:	Not reported
Verifier Username:	MCKAY_T
Verifier Affiliation:	DEPARTMENT OF ENVIRONMENTAL PR
Verification Date:	04/27/2005
Verified Coordinate Method Id:	Digital Aerial Photography With Ground Control
Source Database Name Code:	STCM
CMC2 Coordinate Method ID Code:	DPHO
DC4 Datum ID Code:	HARN
Verified Coordinate Method ID Code:	DPHO
Comments:	Not reported

GROCERY BOX (Continued) **U001363857**

Latitude/Longitude (deg/min/sec): 28 35 / 81 12

DWM CONTAM:

Name:	GROCERY BOX
Address:	4066 N ALAFAYA TRL
City,State,Zip:	ORLANDO, FL 32817
Program Site Id:	8513002
Lat DD:	28
Lat MM:	35
Lat SS:	56
Long DD:	81
Long MM:	12
Long SS:	30
Office/ District:	CD
Program Area:	PETROLEUM
Priority Score:	Not reported
Datum:	0
Method:	AGPS
Facility Status:	OPEN-STCM
Facility Type:	A - Retail Station
Score Effective Date:	2007-12-12 00:00:00
Score When Ranked:	7
Rank:	12568
Operator:	Not reported
Phone:	Not reported
Name Changed:	Not reported
Addr Changed:	Not reported
Related Party ID:	48727
Primary RP Role:	ACCOUNT OWNER
RP Begin Date:	7/22/2002
RP Name:	VIETNAM INVESTMENT CORP
RP Address1:	2611 LIBRA DR
RP Address2:	Not reported
RP City:	ORLANDO
RP State:	FL
RP Zip5:	Not reported
RP Zip4:	32837
Contact:	STEVEN NGUYEN
RP Phone:	(407)251-7867
RP Extension:	Not reported
Site Manager:	RUSSELL_J

FL Financial Assurance 3:

Name:	GROCERY BOX
Address:	4066 N ALAFAYA TRL
City,State,Zip:	ORLANDO, FL 32817
Region:	3
Facility ID:	8513002
Facility Phone:	4073659099
Facility Status:	CLOSED
Facility Type:	A
Type Description:	Retail Station
DEP CO:	P
Finaincial Responsibility:	INSURANCE
Insurance Company:	FPLIPA
Effective Date:	06/04/1990

GROCERY BOX (Continued) **U001363857**

Expire Date:	07/18/1990
Owner ID:	48727
Onwer Name:	VIETNAM INVESTMENT CORP
Owner Address:	2611 LIBRA DR
Owner Address2:	Not reported
Owner City,St,Zip:	ORLANDO, FL 32837
Contact:	STEVEN NGUYEN
Resp Party Phone:	4072517867

Name:	GROCERY BOX
Address:	4066 N ALAFAYA TRL
City,State,Zip:	ORLANDO, FL 32817
Region:	3
Facility ID:	8513002
Facility Phone:	4073659099
Facility Status:	CLOSED
Facility Type:	A
Type Description:	Retail Station
DEP CO:	P
Finaincial Responsibility:	INSURANCE
Insurance Company:	FPLIPA
Effective Date:	09/20/1991
Expire Date:	09/20/1992
Owner ID:	48727
Onwer Name:	VIETNAM INVESTMENT CORP
Owner Address:	2611 LIBRA DR
Owner Address2:	Not reported
Owner City,St,Zip:	ORLANDO, FL 32837
Contact:	STEVEN NGUYEN
Resp Party Phone:	4072517867

Name:	GROCERY BOX
Address:	4066 N ALAFAYA TRL
City,State,Zip:	ORLANDO, FL 32817
Region:	3
Facility ID:	8513002
Facility Phone:	4073659099
Facility Status:	CLOSED
Facility Type:	A
Type Description:	Retail Station
DEP CO:	P
Finaincial Responsibility:	INSURANCE
Insurance Company:	GREAT AMERICAN
Effective Date:	06/08/2002
Expire Date:	05/22/2003
Owner ID:	48727
Onwer Name:	VIETNAM INVESTMENT CORP
Owner Address:	2611 LIBRA DR
Owner Address2:	Not reported
Owner City,St,Zip:	ORLANDO, FL 32837
Contact:	STEVEN NGUYEN
Resp Party Phone:	4072517867

C13 **BOXLEY ENTERPRISES INC** **EDR Hist Auto** **1021078847**
NW **4066 N ALAFAYA TRL** **N/A**
< 1/8 **ORLANDO, FL 32826**
0.124 mi.
655 ft. **Site 2 of 4 in cluster C**

Relative: EDR Hist Auto
Lower

Actual: Year: Name: Type:
83 ft. 1994 BOXLEY ENTERPRISES INC Convenience Stores

C14 **GROCERY BOX** **UST FINDER RELEASE** **1028223747**
NW **4066 N ALAFAYA TRL** **UST FINDER** **N/A**
< 1/8 **ORLANDO, FL 32817**
0.124 mi.
655 ft. **Site 3 of 4 in cluster C**

Relative: UST FINDER RELEASE:
Lower

Actual:
83 ft.

Object ID:	114013
Facility ID:	FL8513002
Lust ID:	FL28308
Name:	GROCERY BOX
Address:	4066 N ALAFAYA TRL
City,State,Zip:	ORLANDO, FL 0
Address Match Type:	Not reported
Reported Date:	596494800000
Status:	Open
Substance:	Not reported
Population within 1500ft:	265
Domestic Wells within 1500ft:	9
Land Use:	Developed, Medium Intensity
Within SPA:	Yes
SPA PWS Facility ID:	Not reported
SPA Water Type:	Not reported
SPA Facility Type:	Not reported
SPA HUC12:	Not reported
Within WHPA:	No
WHPA PWS Facility ID:	FL3590988_76797518
WHPA Water Type:	GW - Ground water
WHPA Facility Type:	WL - Well
WHPA HUC12:	030801011007
Within 100yr Floodplain:	No
Tribe:	Not reported
EPA Region:	4
NFA Letter 1:	Not reported
NFA Letter 2:	Not reported
NFA Letter 3:	Not reported
NFA Letter 4:	Not reported
Closed With Residual Contaminate:	Not reported
Coordinate Source:	State
X Coord:	-9040069.9438
Y Coord:	3324692.1045999974
Latitude:	28.59889
Longitude:	-81.20833

UST FINDER:

Object ID:	77395
Facility ID:	FL8513002
Name:	Grocery Box

GROCERY BOX (Continued) **1028223747**

Address:	4066 N ALAFAYA TRL
City,State,Zip:	ORLANDO, FL 32817
Address Match Type:	Not reported
Open USTs:	0
Closed USTs:	5
TOS USTs:	0
Population 1500ft:	266
Private Wells 1500ft:	9
Within 100yr Floodplain:	No
Land Use:	Developed, Medium Intensity
Within SPA:	Yes
SPA PWS Facility ID:	Not reported
SPA Water Type:	Not reported
SPA Facility Type:	Not reported
SPA HUC12:	Not reported
Within WHPA:	No
WHPA PWS Facility ID:	FL3590988_76797518
WHPA Water Type:	GW - Ground water
WHPA Facility Type:	WL - Well
WHPA HUC12:	30801011007
Facility Status:	Closed UST(s)
Date of Last Inspection:	Not reported
EPA Region:	4
Tribe:	Not reported
Coordinate Source:	State
X Coord:	Not reported
Y Coord:	Not reported
Latitude:	28.59888889
Longitude:	-81.20833333

UST FINDER:

Object ID:	269333
Facility ID:	FL8513002
Tank ID:	FL8513002-1
Tank Status:	Closed
Installation Date:	78811200000
Removal Date:	Not reported
Tank Capacity:	4000
Substances:	Unleaded Gas
Tank Wall Type:	Not reported
Object ID:	269334
Facility ID:	FL8513002
Tank ID:	FL8513002-2
Tank Status:	Closed
Installation Date:	78811200000
Removal Date:	Not reported
Tank Capacity:	4000
Substances:	Unleaded Gas
Tank Wall Type:	Not reported
Object ID:	269335
Facility ID:	FL8513002
Tank ID:	FL8513002-3
Tank Status:	Closed
Installation Date:	78811200000
Removal Date:	Not reported
Tank Capacity:	4000

GROCERY BOX (Continued) **1028223747**

Substances:	Unleaded Gas
Tank Wall Type:	Not reported
Object ID:	269336
Facility ID:	FL8513002
Tank ID:	FL8513002-4
Tank Status:	Closed
Installation Date:	78811200000
Removal Date:	Not reported
Tank Capacity:	4000
Substances:	Unleaded Gas
Tank Wall Type:	Not reported
Object ID:	269337
Facility ID:	FL8513002
Tank ID:	FL8513002-5
Tank Status:	Closed
Installation Date:	78811200000
Removal Date:	Not reported
Tank Capacity:	4000
Substances:	Unleaded Gas
Tank Wall Type:	Not reported

15
WNW
1/8-1/4
0.125 mi.
662 ft.

PLAZA ON UNIVERSITY **AST** **A100392936**
12101 UNIVERSITY BLVD **N/A**
ORLANDO, FL 32817

Relative:
Lower

Actual:
75 ft.

AST:

Facility ID:	9814092
Name:	PLAZA ON UNIVERSITY
Address:	12101 UNIVERSITY BLVD
City,State,Zip:	ORLANDO, FL 32817
Facility Phone:	4075581296
Facility Status:	OPEN
Facility Type:	C
Type Description:	Fuel user/Non-retail
Depco:	C
Region:	STATE
Positioning Method:	Not reported
Latitude/Longitude:	Not reported

Tank:

Tank ID:	1
Tank Capacity:	944
Tank Location:	ABOVEGROUND
Tank Status:	U-In Service
Status Date:	07/01/2014
Install Date:	3/1/2014
Substance:	G
Content Description:	Emerg Generator Diesel
Vessel Indicator:	TANK
DEP Contractor:	C

Piping:

Tank ID:	1
Piping Category:	B

PLAZA ON UNIVERSITY (Continued) **A100392936**

Piping Description: Steel/galvanized metal

Monitoring:
Tank ID: 1
Petro Monitoring Category: A
Monitoring Description: Site Suitability Plan

Tank ID: 1
Petro Monitoring Category: Q
Monitoring Description: Visual inspection of ASTs

Tank ID: 1
Petro Monitoring Category: F
Monitoring Description: Monitor dbl wall tank space

Owner:
Owner ID: 69855
Owner Name: PLAZA ON UNIVERSITY
Owner Address: 12101 UNIV BLVD
Owner Address 2: ATTN: JASON GUILLEN
Owner City,State,Zip: ORLANDO, FL 32817
Owner Contact: JASON GUILLEN | JEREMY ROBERTS (512) 569-7481
Owner Phone: 4072765010

Construction:
Tank ID: 1
Construction Category: X
Construction Description: Concrete

Tank ID: 1
Construction Category: C
Construction Description: Steel

Tank ID: 1
Construction Category: I
Construction Description: Double wall

Tank ID: 1
Construction Category: M
Construction Description: Spill containment bucket

Tank ID: 1
Construction Category: P
Construction Description: Level gauges/alarms

C16
NW
1/8-1/4
0.173 mi.
915 ft.

STRATEGIC DENTAL CARE CORP
12250 STRATEGY BLVD 437
ORLANDO, FL 32817

Site 4 of 4 in cluster C

HAZ WASTE **S130105688**
N/A

Relative:
Lower

Actual:
77 ft.

HAZ WASTE:

Facility ID:	227187
Name:	STRATEGIC DENTAL CARE CORP
Address:	12250 STRATEGY BLVD 437
City,State,Zip:	ORLANDO, FL 32817
County:	ORANGE
Telephone:	(407)284-1645
Email:	n/a
Status:	A - ACTIVE - WASTE GENERATOR
Generator Status:	N - NOT A HAZARDOUS WASTE GENERATOR
EPA ID:	NA
Other ID:	DIST 5
Old Facility ID:	4831295
SIC:	8072 - SERVICES - DENTAL LABORATORIES
Verified:	P - VERIFICATION BY PHONE CALL
Verified Date:	04/08/2020
Hazardous Waste LBS/YEAR:	0
Wastes:	1

17
SE
1/8-1/4
0.178 mi.
939 ft.

ATHLETIC FIELDS LOT DEBRIS STAGING AREA
SOUTH OF 12701 SCHOLARSHIP DRIVE
ORLANDO, FL 32816

SWF/LF **S118894909**
N/A

Relative:
Lower

Actual:
80 ft.

SWF/LF:

Name:	ATHLETIC FIELDS LOT DEBRIS STAGING AREA
Address:	SOUTH OF 12701 SCHOLARSHIP DRIVE
City,State,Zip:	ORLANDO, FL 32816
Facility ID:	103005
District:	CD
Lat/Long:	28:35:37.49 / 81:12:9.61
Class Type:	910
Classification:	DISASTER DEBRIS MANAGEMENT SITE
Class Status:	PRE-AUTHORIZED(B)
Section:	Not reported
Township:	Not reported
Range:	Not reported
Responsible Authority Name:	Not reported
Responsible Authority Address:	Not reported
Responsible Authority City,St,Zip:	Not reported
Responsible Authority Phone:	Not reported
EMail Address1:	Not reported
EMail Address2:	Not reported
Site Supervisor Name:	Not reported
Site Supervisor Addr:	Not reported
Site Supervisor City/State/Zip:	Not reported
Site Supervisor Telephone:	Not reported
Land Owner Name:	Not reported
Land Owner Address:	Not reported
Land Owner City/State/Zip:	Not reported
Land Owner Telephone:	Not reported

ATHLETIC FIELDS LOT DEBRIS STAGING AREA (Continued) **S118894909**

Click here for Florida Oculus:

D18
NE
1/4-1/2
0.349 mi.
1845 ft.

UCF - CHEMISTRY BUILDING SE10540
4000 CENTRAL FLORIDA BLVD.
ORLANDO, FL 32816

Site 1 of 2 in cluster D

ASBESTOS **S123108787**
DWM CONTAM **N/A**

Relative:
Lower

Actual:
76 ft.

ASBESTOS:

Name:	UCF - HEAT PLANT SE10900
Address:	4000 CENTRAL FLORIDA BLVD.
City,State,Zip:	ORLANDO, FL 32816
Facility ID:	AS09505430
Notification ID:	112197
Notification Type:	ORIGINAL
Project Type:	RENOVATION
Notification Status:	REVIEWED
Site Name:	BLDG. 3 - PLANT
Ordered Demolition?:	Not reported
Annual Notification:	Not reported
Owner Name:	UNIVERSITY OF CENTRAL FLORIDA
Contractor Name:	SIMPSON ENVIRONMENTAL SERVICES, LLC
Start Date:	07/19/2021
Finish Date:	07/30/2021
Cementitious RACM:	Not reported
Cementitious SF:	0
Floor RACM:	Not reported
Floor SF:	0
Pipe RACM:	Not reported
Pipe SF:	0
CF RACM:	0
Roof RACM:	Not reported
Roof SF:	0
Surface Mat RACM:	Not reported
Surface Mat SF:	0
Waste Disposal Site:	ENTERPRISE LF & RECYC (FKA SID LARKIN & SON, INC.)
Waste Disposal Address:	41111 ENTERPRISE ROAD
Waste Disposal City:	DADE CITY
Waste Disposal State:	FL
Waste Disposal Zip:	33525
Transporter Name:	Not reported
Contractor is Transporter:	Not reported
Waste Disp ID:	87895
Waste Disp Source:	W
Transporter Address:	Not reported
Transporter City:	Not reported
Transporter State:	Not reported
Transporter Zip:	Not reported
Date Receive:	07/01/2021

Name:	UCF
Address:	4000 CENTRAL FLORIDA BLVD
City,State,Zip:	ORLANDO, FL 32816
Facility ID:	AS09504908
Notification ID:	99843
Notification Type:	ORIGINAL
Project Type:	DEMOLITION

UCF - CHEMISTRY BUILDING SE10540 (Continued) **S123108787**

Notification Status:	REVIEWED
Site Name:	BUILDING 18 COULBOURN HALL
Ordered Demolition?:	N
Annual Notification:	Not reported
Owner Name:	UNIVERSITY OF CENTRAL FLORIDA
Contractor Name:	PECE OF MIND ENVIROMENTAL, INC
Start Date:	11/26/2018
Finish Date:	12/07/2018
Cementitious RACM:	Not reported
Cementitious SF:	0
Floor RACM:	Not reported
Floor SF:	0
Pipe RACM:	Not reported
Pipe SF:	0
CF RACM:	0
Roof RACM:	Not reported
Roof SF:	0
Surface Mat RACM:	Not reported
Surface Mat SF:	0
Waste Disposal Site:	ORANGE COUNTY LF
Waste Disposal Address:	12100 YOUNG PINE RD
Waste Disposal City:	ORLANDO
Waste Disposal State:	FL
Waste Disposal Zip:	32829-7501
Transporter Name:	Not reported
Contractor is Transporter:	Not reported
Waste Disp ID:	21847
Waste Disp Source:	W
Transporter Address:	Not reported
Transporter City:	Not reported
Transporter State:	Not reported
Transporter Zip:	Not reported
Date Receive:	11/08/2018

Name:	UCF - CHEMISTRY BUILDING SE10540
Address:	4000 CENTRAL FLORIDA BLVD.
City,State,Zip:	ORLANDO, FL 32816
Facility ID:	AS09505299
Notification ID:	109142
Notification Type:	ORIGINAL
Project Type:	RENOVATION
Notification Status:	REVIEWED
Site Name:	MILLICAN HALL, ROOM 229
Ordered Demolition?:	Not reported
Annual Notification:	Not reported
Owner Name:	UNIVERSITY OF CENTRAL FLORIDA
Contractor Name:	SIMPSON ENVIRONMENTAL SERVICES, LLC
Start Date:	11/18/2020
Finish Date:	11/30/2020
Cementitious RACM:	Not reported
Cementitious SF:	0
Floor RACM:	Not reported
Floor SF:	0
Pipe RACM:	Not reported
Pipe SF:	200
CF RACM:	0
Roof RACM:	Not reported

UCF - CHEMISTRY BUILDING SE10540 (Continued) **S123108787**

Roof SF:	0
Surface Mat RACM:	Not reported
Surface Mat SF:	0
Waste Disposal Site:	ENTERPRISE LF & RECYC (FKA SID LARKIN & SON, INC.)
Waste Disposal Address:	41111 ENTERPRISE ROAD
Waste Disposal City:	DADE CITY
Waste Disposal State:	FL
Waste Disposal Zip:	33525
Transporter Name:	Not reported
Contractor is Transporter:	Not reported
Waste Disp ID:	87895
Waste Disp Source:	W
Transporter Address:	Not reported
Transporter City:	Not reported
Transporter State:	Not reported
Transporter Zip:	Not reported
Date Receive:	11/04/2020

DWM CONTAM:

Name:	UNIV OF CENTRAL FL
Address:	4000 CENTRAL FLORIDA BLVD
City,State,Zip:	ORLANDO, FL
Program Site Id:	8622599
Lat DD:	28
Lat MM:	35
Lat SS:	55.36
Long DD:	81
Long MM:	11
Long SS:	50.15
Office/ District:	CD
Program Area:	PETROLEUM
Priority Score:	Not reported
Datum:	0
Method:	DPHO
Facility Status:	CLOSED-STCM
Facility Type:	Not reported
Score Effective Date:	Not reported
Score When Ranked:	Not reported
Rank:	Not reported
Operator:	Not reported
Phone:	Not reported
Name Changed:	Not reported
Addr Changed:	Not reported
Related Party ID:	Not reported
Primary RP Role:	Not reported
RP Begin Date:	Not reported
RP Name:	Not reported
RP Address1:	Not reported
RP Address2:	Not reported
RP City:	Not reported
RP State:	Not reported
RP Zip5:	Not reported
RP Zip4:	Not reported
Contact:	Not reported
RP Phone:	Not reported
RP Extension:	Not reported
Site Manager:	Not reported

D19
NE
1/4-1/2
0.349 mi.
1845 ft.

UNIV OF CENTRAL FL
4000 CENTRAL FLORIDA BLVD
ORLANDO, FL 32816

Site 2 of 2 in cluster D

LUST **U003974569**
UST **N/A**
Financial Assurance

Relative:
Lower

Actual:
76 ft.

LUST:

Name:	UNIV OF CENTRAL FL
Address:	4000 CENTRAL FLORIDA BLVD
City,State,Zip:	ORLANDO, FL 32816
Region:	STATE
Facility Id:	8622599
Facility Status:	OPEN
Facility Type:	G - State Government
Facility Phone:	(407)823-0707
Facility Cleanup Rank:	12937
District:	Central District
Lat/Long (dms):	28 35 28.8599999 / 81 11 50.0959999
Section:	10
Township:	22S
Range:	31E
Feature:	Not reported
Method:	DPHO
Datum:	0
Score:	30
Score Effective Date:	2009-10-05 00:00:00
Score When Ranked:	6
Operator:	AARON YOUNG
Name Update:	2013-07-29 00:00:00
Address Update:	2023-10-31 00:00:00

Petroleum Cleanup PCT Facility Score:

Facility Cleanup Status:	CMPL - COMPLETED
Contact:	AARON YOUNG
Contact Company:	UNIVERSITY OF CENTRAL FLORIDA
Contact Address:	3546 S PERSEUS LOOP
Contact City/State/Zip:	Orlando, FL 32816
Phone:	(407)823-0707
Bad Address Ind:	N
State:	FL
Zip:	32816, 8003
Score:	30
Score Effective Date:	2009-10-05 00:00:00
Related Party ID:	22666
Primary RP Role:	ACCOUNT OWNER
RP Begin Date:	1986-02-06
RP Zip:	Not reported
RP Extension:	Not reported

Discharge Cleanup Summary:

Discharge Date:	9/22/1994
PCT Discharge Combined:	Not reported
Cleanup Required:	R - CLEANUP REQUIRED
Discharge Cleanup Status:	SRCR - SRCR COMPLETE
Disch Cleanup Status Date:	7/7/2021
Cleanup Work Status:	COMPLETED
Information Source:	D - DISCHARGE NOTIFICATION
Other Source Description:	Not reported
Eligibility Indicator:	E - ELIGIBLE

UNIV OF CENTRAL FL (Continued) **U003974569**

Site Manager: WEBER_N
Site Mgr End Date: 9/16/2021
Tank Office: PCLP48 - ORANGE COUNTY ENVIRONMENTAL PROTECTION DIV

Petroleum Cleanup Program Eligibility:
Facility ID: 8622599
Discharge Date: 22-Sep-94
Pct Discharge Combined With: Not reported
Cleanup Required: R - CLEANUP REQUIRED
Discharge Cleanup Status: SRCR - SRCR COMPLETE
Disch Cleanup Status Date: 7/7/2021
Cleanup Work Status: COMPLETED
Information Source: D - DISCHARGE NOTIFICATION
Other Source Description: Not reported
Application Received Date: Not reported
Cleanup Program: C - PETROLEUM CLEANUP PARTICIPATION PROGRAM
Eligibility Status: 3/21/2002
Elig Status Date: 3/21/2002
Letter Of Intent Date: Not reported
Redetermined: No
Inspection Date: Not reported
Site Manager: WEBER_N
Site Mgr End Date: 9/16/2021
Tank Office: PCLP48 - ORANGE COUNTY ENVIRONMENTAL PROTECTION DIV
Deductible Amount: Not reported
Deductible Paid To Date: 0
Co-Pay Amount: 25
Co-Pay Paid To Date: 0
Cap Amount: 400000

Contaminated Media:
Discharge Date: 9/22/1994
Pct Discharge Combined With: Not reported
Cleanup Required: R - CLEANUP REQUIRED
Discharge Cleanup Status: SRCR - SRCR COMPLETE
Disch Cleanup Status Date: 7/7/2021
Cleanup Work Status: COMPLETED
Information Source: D - DISCHARGE NOTIFICATION
Other Source Description: Not reported
Elig Indicator: E - ELIGIBLE
Site Manager: WEBER_N
Site Mgr End Date: 9/16/2021
Tank Office: PCLP48 - ORANGE COUNTY ENVIRON
Contaminated Drinking Wells: 0
Contaminated Monitoring Well: No
Contaminated Soil: Yes
Contaminated Surface Water: No
Contaminated Ground Water: No
Pollutant: A - Leaded Gas
Pollutant Other Description: Not reported
Gallons Discharged: Not reported
Discharge Date: 9/22/1994
Pct Discharge Combined With: Not reported
Cleanup Required: R - CLEANUP REQUIRED
Discharge Cleanup Status: SRCR - SRCR COMPLETE
Disch Cleanup Status Date: 7/7/2021
Cleanup Work Status: COMPLETED
Information Source: D - DISCHARGE NOTIFICATION

UNIV OF CENTRAL FL (Continued) **U003974569**

Other Source Description:	Not reported
Elig Indicator:	E - ELIGIBLE
Site Manager:	WEBER_N
Site Mgr End Date:	9/16/2021
Tank Office:	PCLP48 - ORANGE COUNTY ENVIRON
Contaminated Drinking Wells:	0
Contaminated Monitoring Well:	No
Contaminated Soil:	Yes
Contaminated Surface Water:	No
Contaminated Ground Water:	No
Pollutant:	B - Unleaded Gas
Pollutant Other Description:	Not reported
Gallons Discharged:	Not reported

Task Information:

District:	CD
Facility ID:	8622599
Facility Status:	OPEN
Facility Type:	G - State Government -
County:	ORANGE
County ID:	48
Cleanup Eligibility Status:	E
Source Effective Date:	Not reported
Discharge Date:	09-22-1994
Cleanup Required:	R - CLEANUP REQUIRED
Discharge Cleanup Status:	SA - SA ONGOING
Disch Cleanup Status Date:	12-05-1994
SRC Action Type:	-
SRC Submit Date:	Not reported
SRC Review Date:	Not reported
SRC Completion Status:	-
SRC Issue Date:	Not reported
SRC Comment:	Not reported
Cleanup Work Status:	INACTIVE
Site Mgr:	TAYLOR_DT
Site Mgr End Date:	Not reported
Tank Office:	PCLP48 - Orange County
SR Task ID:	85319
SR Cleanup Responsible:	-
SR Funding Eligibility Type:	-
SR Actual Cost:	Not reported
SR Completion Date:	10-10-1994
SR Payment Date:	Not reported
SR Oral Date:	Not reported
SR Written Date:	Not reported
SR Soil Removal:	Y
SR Free Product Removal:	Not reported
SR Soil Tonnage Removed:	26
SR Soil Treatment:	Not reported
SR Other Treatment:	Not reported
SR Alternate Proc Received Date:	Not reported
SR Alternate Procedure Status:	Not reported
SR Alternate Procedure Status Date:	Not reported
SR Alternate Procedure Comments:	Not reported
SA Task ID:	82562
SA Cleanup Responsible:	-
SA Funding Eligibility Type:	-
SA Actual Cost:	Not reported

UNIV OF CENTRAL FL (Continued) **U003974569**

SA Completion Date:	Not reported
SA Payment Date:	Not reported
RAP Task ID:	Not reported
RAP Cleanup Responsible ID:	-
RAP Funding Eligibility Type:	-
RAP Actual Cost:	Not reported
RAP Completion Date:	Not reported
RAP Payment Date:	Not reported
RAP Last Order Approved:	Not reported
RA Task ID:	Not reported
RA Cleanup Responsible:	-
RA Funding Eligibility Type:	-
RA Years to Complete:	Not reported
RA Actual Cost:	Not reported

Click here for Florida Oculus:

UST:

Facility ID:	8622599
Name:	UNIV OF CENTRAL FL
Address:	4000 CENTRAL FLORIDA BLVD
City,State,Zip:	ORLANDO, FL 32816
Facility Phone:	4078230707
Facility Status:	OPEN
Facility Type:	G
Type Description:	State Government
Depco:	P
Region:	STATE
Positioning Method:	DPHO
Latitude/Longitude:	28 35 55.36 / 81 11 50.15

UST:

Tank ID:	1
Tank Capacity:	1000
Tank Location:	UNDERGROUND
Tank Status:	B-Removed from Site
Status Date:	04/30/1993
Install Date:	7/1/1970
Substance:	B
Content Description:	Unleaded Gas
Vessel Indicator:	TANK
DEP Contractor:	P

Owner:

Owner ID:	22666
Owner Name:	UNIVERSITY OF CENTRAL FLORIDA
Owner Address:	3546 S PERSEUS LOOP
Owner Address 2:	ENVIRONMENTAL HEALTH & SAFETY
Owner City,State,Zip:	Orlando, FL 32816
Owner Contact:	AARON YOUNG
Owner Phone:	4078230707

Construction:

Tank ID:	E85
Construction Category:	C
Construction Description:	Steel

UNIV OF CENTRAL FL (Continued) **U003974569**

Tank ID: 10
Construction Category: F
Construction Description: Fiberglass clad steel

Tank ID: 10
Construction Category: A
Construction Description: Ball check valve

Tank ID: 10
Construction Category: O
Construction Description: Tight fill

Tank ID: 10
Construction Category: M
Construction Description: Spill containment bucket

Tank ID: 10
Construction Category: P
Construction Description: Level gauges/alarms

Tank ID: 10
Construction Category: L
Construction Description: Compartmented

Tank ID: 10
Construction Category: R
Construction Description: Double wall - tank jacket

Tank ID: EG-20A
Construction Category: C
Construction Description: Steel

Tank ID: EG-20A
Construction Category: I
Construction Description: Double wall

Tank ID: EG-20A
Construction Category: P
Construction Description: Level gauges/alarms

Tank ID: EG-16
Construction Category: C
Construction Description: Steel

Tank ID: EG-16
Construction Category: I
Construction Description: Double wall

Tank ID: EG-16
Construction Category: P
Construction Description: Level gauges/alarms

Tank ID: EG-52
Construction Category: C
Construction Description: Steel

Tank ID: EG-52

UNIV OF CENTRAL FL (Continued) **U003974569**

Construction Category: I
Construction Description: Double wall

Tank ID: EG-52
Construction Category: P
Construction Description: Level gauges/alarms

Tank ID: EG-75
Construction Category: C
Construction Description: Steel

Tank ID: EG-75
Construction Category: I
Construction Description: Double wall

Tank ID: EG-75
Construction Category: P
Construction Description: Level gauges/alarms

Tank ID: EG-80
Construction Category: C
Construction Description: Steel

Tank ID: EG-80
Construction Category: I
Construction Description: Double wall

Tank ID: EG-80
Construction Category: P
Construction Description: Level gauges/alarms

Tank ID: EG-20A
Construction Category: M
Construction Description: Spill containment bucket

Tank ID: EG-16
Construction Category: M
Construction Description: Spill containment bucket

Tank ID: EG-52
Construction Category: M
Construction Description: Spill containment bucket

Tank ID: EG-75
Construction Category: M
Construction Description: Spill containment bucket

Tank ID: EG-80
Construction Category: M
Construction Description: Spill containment bucket

Tank ID: EG-134
Construction Category: C
Construction Description: Steel

Tank ID: EG-134
Construction Category: M

UNIV OF CENTRAL FL (Continued) **U003974569**

Construction Description: Spill containment bucket

Tank ID: EG-134
Construction Category: I
Construction Description: Double wall

Tank ID: EG-131
Construction Category: C
Construction Description: Steel

Tank ID: EG-131
Construction Category: M
Construction Description: Spill containment bucket

Tank ID: EG-131
Construction Category: I
Construction Description: Double wall

Tank ID: EG-54
Construction Category: C
Construction Description: Steel

Tank ID: EG-54
Construction Category: N
Construction Description: Flow shut-Off

Tank ID: EG-54
Construction Category: M
Construction Description: Spill containment bucket

Tank ID: EG-54
Construction Category: O
Construction Description: Tight fill

Tank ID: EG-54
Construction Category: P
Construction Description: Level gauges/alarms

Tank ID: EG-54
Construction Category: I
Construction Description: Double wall

Tank ID: EG-7
Construction Category: C
Construction Description: Steel

Tank ID: EG-7
Construction Category: N
Construction Description: Flow shut-Off

Tank ID: EG-7
Construction Category: P
Construction Description: Level gauges/alarms

Tank ID: EG-7
Construction Category: I
Construction Description: Double wall

UNIV OF CENTRAL FL (Continued) **U003974569**

Tank ID: EG-50
Construction Category: C
Construction Description: Steel

Tank ID: EG-50
Construction Category: P
Construction Description: Level gauges/alarms

Tank ID: EG-50
Construction Category: I
Construction Description: Double wall

Tank ID: EG-141
Construction Category: C
Construction Description: Steel

Tank ID: EG-141
Construction Category: M
Construction Description: Spill containment bucket

Tank ID: EG-141
Construction Category: P
Construction Description: Level gauges/alarms

Tank ID: EG-141
Construction Category: I
Construction Description: Double wall

Tank ID: EG121A
Construction Category: C
Construction Description: Steel

Tank ID: EG121A
Construction Category: M
Construction Description: Spill containment bucket

Tank ID: EG121A
Construction Category: I
Construction Description: Double wall

Tank ID: EG-150
Construction Category: C
Construction Description: Steel

Tank ID: EG-150
Construction Category: M
Construction Description: Spill containment bucket

Tank ID: EG-150
Construction Category: P
Construction Description: Level gauges/alarms

Tank ID: EG-150
Construction Category: I
Construction Description: Double wall

Tank ID: EG-117

UNIV OF CENTRAL FL (Continued) **U003974569**

Construction Category: C
Construction Description: Steel

Tank ID: EG-117
Construction Category: M
Construction Description: Spill containment bucket

Tank ID: EG-117
Construction Category: I
Construction Description: Double wall

Tank ID: EG-119
Construction Category: C
Construction Description: Steel

Tank ID: EG-119
Construction Category: I
Construction Description: Double wall

Tank ID: EG-119
Construction Category: M
Construction Description: Spill containment bucket

Tank ID: EG-119
Construction Category: P
Construction Description: Level gauges/alarms

Tank ID: E85
Construction Category: A
Construction Description: Ball check valve

Tank ID: E85
Construction Category: M
Construction Description: Spill containment bucket

Tank ID: E85
Construction Category: N
Construction Description: Flow shut-Off

Tank ID: E85
Construction Category: P
Construction Description: Level gauges/alarms

Tank ID: E85
Construction Category: I
Construction Description: Double wall

Tank ID: EG121B
Construction Category: C
Construction Description: Steel

Tank ID: EG121B
Construction Category: M
Construction Description: Spill containment bucket

Tank ID: EG121B
Construction Category: I

UNIV OF CENTRAL FL (Continued) **U003974569**

Construction Description: Double wall

Tank ID: EG-41
Construction Category: C
Construction Description: Steel

Tank ID: EG-41
Construction Category: M
Construction Description: Spill containment bucket

Tank ID: EG-41
Construction Category: P
Construction Description: Level gauges/alarms

Tank ID: EG-41
Construction Category: I
Construction Description: Double wall

Tank ID: EG159
Construction Category: C
Construction Description: Steel

Tank ID: EG159
Construction Category: I
Construction Description: Double wall

Tank ID: EG159
Construction Category: M
Construction Description: Spill containment bucket

Tank ID: EG159
Construction Category: P
Construction Description: Level gauges/alarms

Tank ID: CHP-01
Construction Category: C
Construction Description: Steel

Tank ID: CHP-01
Construction Category: M
Construction Description: Spill containment bucket

Tank ID: CHP-01
Construction Category: N
Construction Description: Flow shut-Off

Tank ID: CHP-01
Construction Category: I
Construction Description: Double wall

Tank ID: CHP-01
Construction Category: P
Construction Description: Level gauges/alarms

Tank ID: EG554B
Construction Category: M
Construction Description: Spill containment bucket

UNIV OF CENTRAL FL (Continued) **U003974569**

Tank ID: EG554A
Construction Category: I
Construction Description: Double wall

Tank ID: EG554A
Construction Category: C
Construction Description: Steel

Tank ID: EG554B
Construction Category: P
Construction Description: Level gauges/alarms

Tank ID: EG554A
Construction Category: M
Construction Description: Spill containment bucket

Tank ID: EG554B
Construction Category: C
Construction Description: Steel

Tank ID: EG554A
Construction Category: P
Construction Description: Level gauges/alarms

Tank ID: EG554B
Construction Category: I
Construction Description: Double wall

Tank ID: EG-20B
Construction Category: P
Construction Description: Level gauges/alarms

Tank ID: EG-20B
Construction Category: I
Construction Description: Double wall

Tank ID: EG-20B
Construction Category: C
Construction Description: Steel

Tank ID: EG-20B
Construction Category: M
Construction Description: Spill containment bucket

Tank ID: EG-47
Construction Category: P
Construction Description: Level gauges/alarms

Tank ID: EG-47
Construction Category: I
Construction Description: Double wall

Tank ID: EG-47
Construction Category: G
Construction Description: Sacrificial anode CP

Tank ID: EG-47

UNIV OF CENTRAL FL (Continued) **U003974569**

Construction Category: M
Construction Description: Spill containment bucket

Piping:
Tank ID: 10
Piping Category: B
Piping Description: Steel/galvanized metal

Tank ID: 10
Piping Category: G
Piping Description: Pipe trench liner

Tank ID: Not reported
Piping Category: B
Piping Description: Steel/galvanized metal

Tank ID: Not reported
Piping Category: D
Piping Description: External protective coating

Tank ID: Not reported
Piping Category: A
Piping Description: Abv, no soil contact

Tank ID: Not reported
Piping Category: A
Piping Description: Abv, no soil contact

Tank ID: Not reported
Piping Category: F
Piping Description: Double wall

Tank ID: Not reported
Piping Category: A
Piping Description: Abv, no soil contact

Tank ID: Not reported
Piping Category: A
Piping Description: Abv, no soil contact

Tank ID: Not reported
Piping Category: I
Piping Description: Suction piping system

Tank ID: Not reported
Piping Category: B
Piping Description: Steel/galvanized metal

Tank ID: Not reported
Piping Category: D
Piping Description: External protective coating

Tank ID: Not reported
Piping Category: B
Piping Description: Steel/galvanized metal

Tank ID: Not reported

UNIV OF CENTRAL FL (Continued) **U003974569**

Piping Category: D
Piping Description: External protective coating

Tank ID: Not reported
Piping Category: A
Piping Description: Abv, no soil contact

Tank ID: Not reported
Piping Category: A
Piping Description: Abv, no soil contact

Tank ID: Not reported
Piping Category: A
Piping Description: Abv, no soil contact

Tank ID: Not reported
Piping Category: A
Piping Description: Abv, no soil contact

Tank ID: Not reported
Piping Category: A
Piping Description: Abv, no soil contact

Tank ID: Not reported
Piping Category: A
Piping Description: Abv, no soil contact

Tank ID: Not reported
Piping Category: A
Piping Description: Abv, no soil contact

Tank ID: Not reported
Piping Category: A
Piping Description: Abv, no soil contact

Tank ID: Not reported
Piping Category: A
Piping Description: Abv, no soil contact

Tank ID: Not reported
Piping Category: A
Piping Description: Abv, no soil contact

Tank ID: Not reported
Piping Category: B
Piping Description: Steel/galvanized metal

Tank ID: Not reported
Piping Category: A
Piping Description: Abv, no soil contact

Tank ID: Not reported
Piping Category: J
Piping Description: Pressurized piping system

Tank ID: Not reported
Piping Category: A
Piping Description: Abv, no soil contact

Tank ID: Not reported
Piping Category: A

UNIV OF CENTRAL FL (Continued) **U003974569**

Piping Description: Abv, no soil contact

Tank ID: Not reported
Piping Category: B
Piping Description: Steel/galvanized metal

Tank ID: Not reported
Piping Category: D
Piping Description: External protective coating

Tank ID: Not reported
Piping Category: B
Piping Description: Steel/galvanized metal

Tank ID: Not reported
Piping Category: D
Piping Description: External protective coating

Tank ID: Not reported
Piping Category: A
Piping Description: Abv, no soil contact

Tank ID: Not reported
Piping Category: B
Piping Description: Steel/galvanized metal

Tank ID: Not reported
Piping Category: D
Piping Description: External protective coating

Tank ID: Not reported
Piping Category: A
Piping Description: Abv, no soil contact

Tank ID: Not reported
Piping Category: F
Piping Description: Double wall

Tank ID: Not reported
Piping Category: N
Piping Description: Approved synthetic material

Tank ID: Not reported
Piping Category: A
Piping Description: Abv, no soil contact

Tank ID: Not reported
Piping Category: D
Piping Description: External protective coating

Tank ID: Not reported
Piping Category: D
Piping Description: External protective coating

Tank ID: Not reported
Piping Category: P
Piping Description: Internal pipe/internal sump riser

UNIV OF CENTRAL FL (Continued) **U003974569**

Tank ID: Not reported
Piping Category: N
Piping Description: Approved synthetic material

Tank ID: Not reported
Piping Category: A
Piping Description: Abv, no soil contact

Tank ID: Not reported
Piping Category: L
Piping Description: Bulk product system

Tank ID: Not reported
Piping Category: L
Piping Description: Bulk product system

Tank ID: Not reported
Piping Category: P
Piping Description: Internal pipe/internal sump riser

Tank ID: Not reported
Piping Category: A
Piping Description: Abv, no soil contact

Tank ID: Not reported
Piping Category: N
Piping Description: Approved synthetic material

Tank ID: Not reported
Piping Category: A
Piping Description: Abv, no soil contact

Tank ID: Not reported
Piping Category: Y
Piping Description: Unknown

Tank ID: Not reported
Piping Category: B
Piping Description: Steel/galvanized metal

Monitoring:
Tank ID: 10
Petro Monitoring Category: F
Monitoring Description: Monitor dbl wall tank space

Tank ID: 10
Petro Monitoring Category: L
Monitoring Description: Automatic tank gauging - USTs

Tank ID: Not reported
Petro Monitoring Category: Q
Monitoring Description: Visual inspection of ASTs

Tank ID: Not reported
Petro Monitoring Category: F
Monitoring Description: Monitor dbl wall tank space

UNIV OF CENTRAL FL (Continued) **U003974569**

Tank ID: Not reported
Petro Monitoring Category: Q
Monitoring Description: Visual inspection of ASTs

Tank ID: Not reported
Petro Monitoring Category: F
Monitoring Description: Monitor dbl wall tank space

Tank ID: Not reported
Petro Monitoring Category: F
Monitoring Description: Monitor dbl wall tank space

Tank ID: Not reported
Petro Monitoring Category: Q
Monitoring Description: Visual inspection of ASTs

Tank ID: Not reported
Petro Monitoring Category: F
Monitoring Description: Monitor dbl wall tank space

Tank ID: Not reported
Petro Monitoring Category: Q
Monitoring Description: Visual inspection of ASTs

Tank ID: Not reported
Petro Monitoring Category: F
Monitoring Description: Monitor dbl wall tank space

Tank ID: Not reported
Petro Monitoring Category: Q
Monitoring Description: Visual inspection of ASTs

Tank ID: 10
Petro Monitoring Category: 2
Monitoring Description: Visual inspect pipe sumps

Tank ID: 10
Petro Monitoring Category: 4
Monitoring Description: Visual inspect dispenser liners

Tank ID: Not reported
Petro Monitoring Category: F
Monitoring Description: Monitor dbl wall tank space

Tank ID: Not reported
Petro Monitoring Category: Q
Monitoring Description: Visual inspection of ASTs

Tank ID: Not reported
Petro Monitoring Category: R
Monitoring Description: Monitor tank bottom space

Tank ID: Not reported
Petro Monitoring Category: F
Monitoring Description: Monitor dbl wall tank space

Tank ID: Not reported

UNIV OF CENTRAL FL (Continued) **U003974569**

Petro Monitoring Category: Q
Monitoring Description: Visual inspection of ASTs

Tank ID: Not reported
Petro Monitoring Category: R
Monitoring Description: Monitor tank bottom space

Tank ID: Not reported
Petro Monitoring Category: F
Monitoring Description: Monitor dbl wall tank space

Tank ID: Not reported
Petro Monitoring Category: A
Monitoring Description: Site Suitability Plan

Tank ID: Not reported
Petro Monitoring Category: F
Monitoring Description: Monitor dbl wall tank space

Tank ID: Not reported
Petro Monitoring Category: G
Monitoring Description: Electronic line leak detector

Tank ID: Not reported
Petro Monitoring Category: F
Monitoring Description: Monitor dbl wall tank space

Tank ID: Not reported
Petro Monitoring Category: Q
Monitoring Description: Visual inspection of ASTs

Tank ID: Not reported
Petro Monitoring Category: F
Monitoring Description: Monitor dbl wall tank space

Tank ID: Not reported
Petro Monitoring Category: R
Monitoring Description: Monitor tank bottom space

Tank ID: Not reported
Petro Monitoring Category: 6
Monitoring Description: External piping monitoring

Tank ID: Not reported
Petro Monitoring Category: Q
Monitoring Description: Visual inspection of ASTs

Tank ID: Not reported
Petro Monitoring Category: R
Monitoring Description: Monitor tank bottom space

Tank ID: Not reported
Petro Monitoring Category: 6
Monitoring Description: External piping monitoring

Tank ID: Not reported
Petro Monitoring Category: F

UNIV OF CENTRAL FL (Continued) **U003974569**

Monitoring Description: Monitor dbl wall tank space

Tank ID: Not reported
Petro Monitoring Category: Q
Monitoring Description: Visual inspection of ASTs

Tank ID: Not reported
Petro Monitoring Category: R
Monitoring Description: Monitor tank bottom space

Tank ID: Not reported
Petro Monitoring Category: 6
Monitoring Description: External piping monitoring

Tank ID: Not reported
Petro Monitoring Category: R
Monitoring Description: Monitor tank bottom space

Tank ID: Not reported
Petro Monitoring Category: 6
Monitoring Description: External piping monitoring

Tank ID: Not reported
Petro Monitoring Category: R
Monitoring Description: Monitor tank bottom space

Tank ID: Not reported
Petro Monitoring Category: 6
Monitoring Description: External piping monitoring

Tank ID: Not reported
Petro Monitoring Category: R
Monitoring Description: Monitor tank bottom space

Tank ID: Not reported
Petro Monitoring Category: 6
Monitoring Description: External piping monitoring

Tank ID: Not reported
Petro Monitoring Category: R
Monitoring Description: Monitor tank bottom space

Tank ID: Not reported
Petro Monitoring Category: 6
Monitoring Description: External piping monitoring

Tank ID: Not reported
Petro Monitoring Category: Q
Monitoring Description: Visual inspection of ASTs

Tank ID: Not reported
Petro Monitoring Category: R
Monitoring Description: Monitor tank bottom space

Tank ID: Not reported
Petro Monitoring Category: 6
Monitoring Description: External piping monitoring

UNIV OF CENTRAL FL (Continued) **U003974569**

Tank ID: Not reported
Petro Monitoring Category: F
Monitoring Description: Monitor dbl wall tank space

Tank ID: Not reported
Petro Monitoring Category: Q
Monitoring Description: Visual inspection of ASTs

Tank ID: Not reported
Petro Monitoring Category: R
Monitoring Description: Monitor tank bottom space

Tank ID: Not reported
Petro Monitoring Category: 6
Monitoring Description: External piping monitoring

Tank ID: Not reported
Petro Monitoring Category: R
Monitoring Description: Monitor tank bottom space

Tank ID: Not reported
Petro Monitoring Category: 6
Monitoring Description: External piping monitoring

Tank ID: Not reported
Petro Monitoring Category: Q
Monitoring Description: Visual inspection of ASTs

Tank ID: Not reported
Petro Monitoring Category: F
Monitoring Description: Monitor dbl wall tank space

Tank ID: Not reported
Petro Monitoring Category: 6
Monitoring Description: External piping monitoring

Tank ID: Not reported
Petro Monitoring Category: Q
Monitoring Description: Visual inspection of ASTs

Tank ID: Not reported
Petro Monitoring Category: F
Monitoring Description: Monitor dbl wall tank space

Tank ID: Not reported
Petro Monitoring Category: R
Monitoring Description: Monitor tank bottom space

Tank ID: Not reported
Petro Monitoring Category: H
Monitoring Description: Mechanical line leak detector

Tank ID: Not reported
Petro Monitoring Category: 6
Monitoring Description: External piping monitoring

Tank ID: Not reported

UNIV OF CENTRAL FL (Continued) **U003974569**

Petro Monitoring Category: F
Monitoring Description: Monitor dbl wall tank space

Tank ID: Not reported
Petro Monitoring Category: Q
Monitoring Description: Visual inspection of ASTs

Tank ID: Not reported
Petro Monitoring Category: R
Monitoring Description: Monitor tank bottom space

Tank ID: Not reported
Petro Monitoring Category: 6
Monitoring Description: External piping monitoring

Tank ID: Not reported
Petro Monitoring Category: F
Monitoring Description: Monitor dbl wall tank space

Tank ID: Not reported
Petro Monitoring Category: F
Monitoring Description: Monitor dbl wall tank space

Tank ID: Not reported
Petro Monitoring Category: M
Monitoring Description: Manual tank gauging - USTs

Tank ID: Not reported
Petro Monitoring Category: Q
Monitoring Description: Visual inspection of ASTs

Tank ID: Not reported
Petro Monitoring Category: R
Monitoring Description: Monitor tank bottom space

Tank ID: Not reported
Petro Monitoring Category: F
Monitoring Description: Monitor dbl wall tank space

Tank ID: Not reported
Petro Monitoring Category: F
Monitoring Description: Monitor dbl wall tank space

Tank ID: Not reported
Petro Monitoring Category: F
Monitoring Description: Monitor dbl wall tank space

Tank ID: Not reported
Petro Monitoring Category: F
Monitoring Description: Monitor dbl wall tank space

Tank ID: Not reported
Petro Monitoring Category: Q
Monitoring Description: Visual inspection of ASTs

Tank ID: 10

UNIV OF CENTRAL FL (Continued) **U003974569**

Tank Capacity: 17500
Tank Location: UNDERGROUND
Tank Status: U-In Service
Status Date: 11/01/1993
Install Date: 11/1/1993
Substance: D
Content Description: Vehicular Diesel
Vessel Indicator: TANK
DEP Contractor: P

Owner:
Owner ID: 22666
Owner Name: UNIVERSITY OF CENTRAL FLORIDA
Owner Address: 3546 S PERSEUS LOOP
Owner Address 2: ENVIRONMENTAL HEALTH & SAFETY
Owner City,State,Zip: Orlando, FL 32816
Owner Contact: AARON YOUNG
Owner Phone: 4078230707

Construction:
Tank ID: E85
Construction Category: C
Construction Description: Steel

Tank ID: 10
Construction Category: F
Construction Description: Fiberglass clad steel

Tank ID: 10
Construction Category: A
Construction Description: Ball check valve

Tank ID: 10
Construction Category: O
Construction Description: Tight fill

Tank ID: 10
Construction Category: M
Construction Description: Spill containment bucket

Tank ID: 10
Construction Category: P
Construction Description: Level gauges/alarms

Tank ID: 10
Construction Category: L
Construction Description: Compartmented

Tank ID: 10
Construction Category: R
Construction Description: Double wall - tank jacket

Tank ID: EG-20A
Construction Category: C
Construction Description: Steel

Tank ID: EG-20A

UNIV OF CENTRAL FL (Continued) **U003974569**

Construction Category: I
Construction Description: Double wall

Tank ID: EG-20A
Construction Category: P
Construction Description: Level gauges/alarms

Tank ID: EG-16
Construction Category: C
Construction Description: Steel

Tank ID: EG-16
Construction Category: I
Construction Description: Double wall

Tank ID: EG-16
Construction Category: P
Construction Description: Level gauges/alarms

Tank ID: EG-52
Construction Category: C
Construction Description: Steel

Tank ID: EG-52
Construction Category: I
Construction Description: Double wall

Tank ID: EG-52
Construction Category: P
Construction Description: Level gauges/alarms

Tank ID: EG-75
Construction Category: C
Construction Description: Steel

Tank ID: EG-75
Construction Category: I
Construction Description: Double wall

Tank ID: EG-75
Construction Category: P
Construction Description: Level gauges/alarms

Tank ID: EG-80
Construction Category: C
Construction Description: Steel

Tank ID: EG-80
Construction Category: I
Construction Description: Double wall

Tank ID: EG-80
Construction Category: P
Construction Description: Level gauges/alarms

Tank ID: EG-20A
Construction Category: M

UNIV OF CENTRAL FL (Continued) **U003974569**

Construction Description: Spill containment bucket

Tank ID: EG-16
Construction Category: M
Construction Description: Spill containment bucket

Tank ID: EG-52
Construction Category: M
Construction Description: Spill containment bucket

Tank ID: EG-75
Construction Category: M
Construction Description: Spill containment bucket

Tank ID: EG-80
Construction Category: M
Construction Description: Spill containment bucket

Tank ID: EG-134
Construction Category: C
Construction Description: Steel

Tank ID: EG-134
Construction Category: M
Construction Description: Spill containment bucket

Tank ID: EG-134
Construction Category: I
Construction Description: Double wall

Tank ID: EG-131
Construction Category: C
Construction Description: Steel

Tank ID: EG-131
Construction Category: M
Construction Description: Spill containment bucket

Tank ID: EG-131
Construction Category: I
Construction Description: Double wall

Tank ID: EG-54
Construction Category: C
Construction Description: Steel

Tank ID: EG-54
Construction Category: N
Construction Description: Flow shut-Off

Tank ID: EG-54
Construction Category: M
Construction Description: Spill containment bucket

Tank ID: EG-54
Construction Category: O
Construction Description: Tight fill

UNIV OF CENTRAL FL (Continued) **U003974569**

Tank ID: EG-54
Construction Category: P
Construction Description: Level gauges/alarms

Tank ID: EG-54
Construction Category: I
Construction Description: Double wall

Tank ID: EG-7
Construction Category: C
Construction Description: Steel

Tank ID: EG-7
Construction Category: N
Construction Description: Flow shut-Off

Tank ID: EG-7
Construction Category: P
Construction Description: Level gauges/alarms

Tank ID: EG-7
Construction Category: I
Construction Description: Double wall

Tank ID: EG-50
Construction Category: C
Construction Description: Steel

Tank ID: EG-50
Construction Category: P
Construction Description: Level gauges/alarms

Tank ID: EG-50
Construction Category: I
Construction Description: Double wall

Tank ID: EG-141
Construction Category: C
Construction Description: Steel

Tank ID: EG-141
Construction Category: M
Construction Description: Spill containment bucket

Tank ID: EG-141
Construction Category: P
Construction Description: Level gauges/alarms

Tank ID: EG-141
Construction Category: I
Construction Description: Double wall

Tank ID: EG121A
Construction Category: C
Construction Description: Steel

Tank ID: EG121A

UNIV OF CENTRAL FL (Continued) **U003974569**

Construction Category: M
Construction Description: Spill containment bucket

Tank ID: EG121A
Construction Category: I
Construction Description: Double wall

Tank ID: EG-150
Construction Category: C
Construction Description: Steel

Tank ID: EG-150
Construction Category: M
Construction Description: Spill containment bucket

Tank ID: EG-150
Construction Category: P
Construction Description: Level gauges/alarms

Tank ID: EG-150
Construction Category: I
Construction Description: Double wall

Tank ID: EG-117
Construction Category: C
Construction Description: Steel

Tank ID: EG-117
Construction Category: M
Construction Description: Spill containment bucket

Tank ID: EG-117
Construction Category: I
Construction Description: Double wall

Tank ID: EG-119
Construction Category: C
Construction Description: Steel

Tank ID: EG-119
Construction Category: I
Construction Description: Double wall

Tank ID: EG-119
Construction Category: M
Construction Description: Spill containment bucket

Tank ID: EG-119
Construction Category: P
Construction Description: Level gauges/alarms

Tank ID: E85
Construction Category: A
Construction Description: Ball check valve

Tank ID: E85
Construction Category: M

UNIV OF CENTRAL FL (Continued) **U003974569**

Construction Description: Spill containment bucket

Tank ID: E85
Construction Category: N
Construction Description: Flow shut-Off

Tank ID: E85
Construction Category: P
Construction Description: Level gauges/alarms

Tank ID: E85
Construction Category: I
Construction Description: Double wall

Tank ID: EG121B
Construction Category: C
Construction Description: Steel

Tank ID: EG121B
Construction Category: M
Construction Description: Spill containment bucket

Tank ID: EG121B
Construction Category: I
Construction Description: Double wall

Tank ID: EG-41
Construction Category: C
Construction Description: Steel

Tank ID: EG-41
Construction Category: M
Construction Description: Spill containment bucket

Tank ID: EG-41
Construction Category: P
Construction Description: Level gauges/alarms

Tank ID: EG-41
Construction Category: I
Construction Description: Double wall

Tank ID: EG159
Construction Category: C
Construction Description: Steel

Tank ID: EG159
Construction Category: I
Construction Description: Double wall

Tank ID: EG159
Construction Category: M
Construction Description: Spill containment bucket

Tank ID: EG159
Construction Category: P
Construction Description: Level gauges/alarms

UNIV OF CENTRAL FL (Continued) **U003974569**

Tank ID: CHP-01
Construction Category: C
Construction Description: Steel

Tank ID: CHP-01
Construction Category: M
Construction Description: Spill containment bucket

Tank ID: CHP-01
Construction Category: N
Construction Description: Flow shut-Off

Tank ID: CHP-01
Construction Category: I
Construction Description: Double wall

Tank ID: CHP-01
Construction Category: P
Construction Description: Level gauges/alarms

Tank ID: EG554B
Construction Category: M
Construction Description: Spill containment bucket

Tank ID: EG554A
Construction Category: I
Construction Description: Double wall

Tank ID: EG554A
Construction Category: C
Construction Description: Steel

Tank ID: EG554B
Construction Category: P
Construction Description: Level gauges/alarms

Tank ID: EG554A
Construction Category: M
Construction Description: Spill containment bucket

Tank ID: EG554B
Construction Category: C
Construction Description: Steel

Tank ID: EG554A
Construction Category: P
Construction Description: Level gauges/alarms

Tank ID: EG554B
Construction Category: I
Construction Description: Double wall

Tank ID: EG-20B
Construction Category: P
Construction Description: Level gauges/alarms

Tank ID: EG-20B

UNIV OF CENTRAL FL (Continued) **U003974569**

Construction Category: I
Construction Description: Double wall

Tank ID: EG-20B
Construction Category: C
Construction Description: Steel

Tank ID: EG-20B
Construction Category: M
Construction Description: Spill containment bucket

Tank ID: EG-47
Construction Category: P
Construction Description: Level gauges/alarms

Tank ID: EG-47
Construction Category: I
Construction Description: Double wall

Tank ID: EG-47
Construction Category: G
Construction Description: Sacrificial anode CP

Tank ID: EG-47
Construction Category: M
Construction Description: Spill containment bucket

Piping:
Tank ID: 10
Piping Category: B
Piping Description: Steel/galvanized metal

Tank ID: 10
Piping Category: G
Piping Description: Pipe trench liner

Tank ID: Not reported
Piping Category: B
Piping Description: Steel/galvanized metal

Tank ID: Not reported
Piping Category: D
Piping Description: External protective coating

Tank ID: Not reported
Piping Category: A
Piping Description: Abv, no soil contact

Tank ID: Not reported
Piping Category: A
Piping Description: Abv, no soil contact

Tank ID: Not reported
Piping Category: F
Piping Description: Double wall

Tank ID: Not reported

UNIV OF CENTRAL FL (Continued) **U003974569**

Piping Category: A
Piping Description: Abv, no soil contact

Tank ID: Not reported
Piping Category: A
Piping Description: Abv, no soil contact

Tank ID: Not reported
Piping Category: I
Piping Description: Suction piping system

Tank ID: Not reported
Piping Category: B
Piping Description: Steel/galvanized metal

Tank ID: Not reported
Piping Category: D
Piping Description: External protective coating

Tank ID: Not reported
Piping Category: B
Piping Description: Steel/galvanized metal

Tank ID: Not reported
Piping Category: D
Piping Description: External protective coating

Tank ID: Not reported
Piping Category: A
Piping Description: Abv, no soil contact

Tank ID: Not reported
Piping Category: A
Piping Description: Abv, no soil contact

Tank ID: Not reported
Piping Category: A
Piping Description: Abv, no soil contact

Tank ID: Not reported
Piping Category: A
Piping Description: Abv, no soil contact

Tank ID: Not reported
Piping Category: A
Piping Description: Abv, no soil contact

Tank ID: Not reported
Piping Category: A
Piping Description: Abv, no soil contact

Tank ID: Not reported
Piping Category: A
Piping Description: Abv, no soil contact

Tank ID: Not reported
Piping Category: A

UNIV OF CENTRAL FL (Continued) **U003974569**

Piping Description: Abv, no soil contact

Tank ID: Not reported
Piping Category: A
Piping Description: Abv, no soil contact

Tank ID: Not reported
Piping Category: B
Piping Description: Steel/galvanized metal

Tank ID: Not reported
Piping Category: A
Piping Description: Abv, no soil contact

Tank ID: Not reported
Piping Category: J
Piping Description: Pressurized piping system

Tank ID: Not reported
Piping Category: A
Piping Description: Abv, no soil contact

Tank ID: Not reported
Piping Category: A
Piping Description: Abv, no soil contact

Tank ID: Not reported
Piping Category: B
Piping Description: Steel/galvanized metal

Tank ID: Not reported
Piping Category: D
Piping Description: External protective coating

Tank ID: Not reported
Piping Category: B
Piping Description: Steel/galvanized metal

Tank ID: Not reported
Piping Category: D
Piping Description: External protective coating

Tank ID: Not reported
Piping Category: A
Piping Description: Abv, no soil contact

Tank ID: Not reported
Piping Category: B
Piping Description: Steel/galvanized metal

Tank ID: Not reported
Piping Category: D
Piping Description: External protective coating

Tank ID: Not reported
Piping Category: A
Piping Description: Abv, no soil contact

UNIV OF CENTRAL FL (Continued) **U003974569**

Tank ID: Not reported
Piping Category: F
Piping Description: Double wall

Tank ID: Not reported
Piping Category: N
Piping Description: Approved synthetic material

Tank ID: Not reported
Piping Category: A
Piping Description: Abv, no soil contact

Tank ID: Not reported
Piping Category: D
Piping Description: External protective coating

Tank ID: Not reported
Piping Category: D
Piping Description: External protective coating

Tank ID: Not reported
Piping Category: P
Piping Description: Internal pipe/internal sump riser

Tank ID: Not reported
Piping Category: N
Piping Description: Approved synthetic material

Tank ID: Not reported
Piping Category: A
Piping Description: Abv, no soil contact

Tank ID: Not reported
Piping Category: L
Piping Description: Bulk product system

Tank ID: Not reported
Piping Category: L
Piping Description: Bulk product system

Tank ID: Not reported
Piping Category: P
Piping Description: Internal pipe/internal sump riser

Tank ID: Not reported
Piping Category: A
Piping Description: Abv, no soil contact

Tank ID: Not reported
Piping Category: N
Piping Description: Approved synthetic material

Tank ID: Not reported
Piping Category: A
Piping Description: Abv, no soil contact

Tank ID: Not reported

UNIV OF CENTRAL FL (Continued) **U003974569**

Piping Category: Y
Piping Description: Unknown

Tank ID: Not reported
Piping Category: B
Piping Description: Steel/galvanized metal

Monitoring:
Tank ID: 10
Petro Monitoring Category: F
Monitoring Description: Monitor dbl wall tank space

Tank ID: 10
Petro Monitoring Category: L
Monitoring Description: Automatic tank gauging - USTs

Tank ID: Not reported
Petro Monitoring Category: Q
Monitoring Description: Visual inspection of ASTs

Tank ID: Not reported
Petro Monitoring Category: F
Monitoring Description: Monitor dbl wall tank space

Tank ID: Not reported
Petro Monitoring Category: Q
Monitoring Description: Visual inspection of ASTs

Tank ID: Not reported
Petro Monitoring Category: F
Monitoring Description: Monitor dbl wall tank space

Tank ID: Not reported
Petro Monitoring Category: F
Monitoring Description: Monitor dbl wall tank space

Tank ID: Not reported
Petro Monitoring Category: Q
Monitoring Description: Visual inspection of ASTs

Tank ID: Not reported
Petro Monitoring Category: F
Monitoring Description: Monitor dbl wall tank space

Tank ID: Not reported
Petro Monitoring Category: Q
Monitoring Description: Visual inspection of ASTs

Tank ID: Not reported
Petro Monitoring Category: F
Monitoring Description: Monitor dbl wall tank space

Tank ID: Not reported
Petro Monitoring Category: Q
Monitoring Description: Visual inspection of ASTs

Tank ID: 10

UNIV OF CENTRAL FL (Continued) **U003974569**

Petro Monitoring Category: 2
Monitoring Description: Visual inspect pipe sumps

Tank ID: 10
Petro Monitoring Category: 4
Monitoring Description: Visual inspect dispenser liners

Tank ID: Not reported
Petro Monitoring Category: F
Monitoring Description: Monitor dbl wall tank space

Tank ID: Not reported
Petro Monitoring Category: Q
Monitoring Description: Visual inspection of ASTs

Tank ID: Not reported
Petro Monitoring Category: R
Monitoring Description: Monitor tank bottom space

Tank ID: Not reported
Petro Monitoring Category: F
Monitoring Description: Monitor dbl wall tank space

Tank ID: Not reported
Petro Monitoring Category: Q
Monitoring Description: Visual inspection of ASTs

Tank ID: Not reported
Petro Monitoring Category: R
Monitoring Description: Monitor tank bottom space

Tank ID: Not reported
Petro Monitoring Category: F
Monitoring Description: Monitor dbl wall tank space

Tank ID: Not reported
Petro Monitoring Category: A
Monitoring Description: Site Suitability Plan

Tank ID: Not reported
Petro Monitoring Category: F
Monitoring Description: Monitor dbl wall tank space

Tank ID: Not reported
Petro Monitoring Category: G
Monitoring Description: Electronic line leak detector

Tank ID: Not reported
Petro Monitoring Category: F
Monitoring Description: Monitor dbl wall tank space

Tank ID: Not reported
Petro Monitoring Category: Q
Monitoring Description: Visual inspection of ASTs

Tank ID: Not reported
Petro Monitoring Category: F

UNIV OF CENTRAL FL (Continued) **U003974569**

Monitoring Description: Monitor dbl wall tank space

Tank ID: Not reported
Petro Monitoring Category: R
Monitoring Description: Monitor tank bottom space

Tank ID: Not reported
Petro Monitoring Category: 6
Monitoring Description: External piping monitoring

Tank ID: Not reported
Petro Monitoring Category: Q
Monitoring Description: Visual inspection of ASTs

Tank ID: Not reported
Petro Monitoring Category: R
Monitoring Description: Monitor tank bottom space

Tank ID: Not reported
Petro Monitoring Category: 6
Monitoring Description: External piping monitoring

Tank ID: Not reported
Petro Monitoring Category: F
Monitoring Description: Monitor dbl wall tank space

Tank ID: Not reported
Petro Monitoring Category: Q
Monitoring Description: Visual inspection of ASTs

Tank ID: Not reported
Petro Monitoring Category: R
Monitoring Description: Monitor tank bottom space

Tank ID: Not reported
Petro Monitoring Category: 6
Monitoring Description: External piping monitoring

Tank ID: Not reported
Petro Monitoring Category: R
Monitoring Description: Monitor tank bottom space

Tank ID: Not reported
Petro Monitoring Category: 6
Monitoring Description: External piping monitoring

Tank ID: Not reported
Petro Monitoring Category: R
Monitoring Description: Monitor tank bottom space

Tank ID: Not reported
Petro Monitoring Category: 6
Monitoring Description: External piping monitoring

Tank ID: Not reported
Petro Monitoring Category: R
Monitoring Description: Monitor tank bottom space

UNIV OF CENTRAL FL (Continued) **U003974569**

Tank ID: Not reported
Petro Monitoring Category: 6
Monitoring Description: External piping monitoring

Tank ID: Not reported
Petro Monitoring Category: R
Monitoring Description: Monitor tank bottom space

Tank ID: Not reported
Petro Monitoring Category: 6
Monitoring Description: External piping monitoring

Tank ID: Not reported
Petro Monitoring Category: Q
Monitoring Description: Visual inspection of ASTs

Tank ID: Not reported
Petro Monitoring Category: R
Monitoring Description: Monitor tank bottom space

Tank ID: Not reported
Petro Monitoring Category: 6
Monitoring Description: External piping monitoring

Tank ID: Not reported
Petro Monitoring Category: F
Monitoring Description: Monitor dbl wall tank space

Tank ID: Not reported
Petro Monitoring Category: Q
Monitoring Description: Visual inspection of ASTs

Tank ID: Not reported
Petro Monitoring Category: R
Monitoring Description: Monitor tank bottom space

Tank ID: Not reported
Petro Monitoring Category: 6
Monitoring Description: External piping monitoring

Tank ID: Not reported
Petro Monitoring Category: R
Monitoring Description: Monitor tank bottom space

Tank ID: Not reported
Petro Monitoring Category: 6
Monitoring Description: External piping monitoring

Tank ID: Not reported
Petro Monitoring Category: Q
Monitoring Description: Visual inspection of ASTs

Tank ID: Not reported
Petro Monitoring Category: F
Monitoring Description: Monitor dbl wall tank space

Tank ID: Not reported

UNIV OF CENTRAL FL (Continued) **U003974569**

Petro Monitoring Category: 6
Monitoring Description: External piping monitoring

Tank ID: Not reported
Petro Monitoring Category: Q
Monitoring Description: Visual inspection of ASTs

Tank ID: Not reported
Petro Monitoring Category: F
Monitoring Description: Monitor dbl wall tank space

Tank ID: Not reported
Petro Monitoring Category: R
Monitoring Description: Monitor tank bottom space

Tank ID: Not reported
Petro Monitoring Category: H
Monitoring Description: Mechanical line leak detector

Tank ID: Not reported
Petro Monitoring Category: 6
Monitoring Description: External piping monitoring

Tank ID: Not reported
Petro Monitoring Category: F
Monitoring Description: Monitor dbl wall tank space

Tank ID: Not reported
Petro Monitoring Category: Q
Monitoring Description: Visual inspection of ASTs

Tank ID: Not reported
Petro Monitoring Category: R
Monitoring Description: Monitor tank bottom space

Tank ID: Not reported
Petro Monitoring Category: 6
Monitoring Description: External piping monitoring

Tank ID: Not reported
Petro Monitoring Category: F
Monitoring Description: Monitor dbl wall tank space

Tank ID: Not reported
Petro Monitoring Category: F
Monitoring Description: Monitor dbl wall tank space

Tank ID: Not reported
Petro Monitoring Category: M
Monitoring Description: Manual tank gauging - USTs

Tank ID: Not reported
Petro Monitoring Category: Q
Monitoring Description: Visual inspection of ASTs

Tank ID: Not reported
Petro Monitoring Category: R

UNIV OF CENTRAL FL (Continued) **U003974569**

Monitoring Description: Monitor tank bottom space

Tank ID: Not reported
Petro Monitoring Category: F
Monitoring Description: Monitor dbl wall tank space

Tank ID: Not reported
Petro Monitoring Category: F
Monitoring Description: Monitor dbl wall tank space

Tank ID: Not reported
Petro Monitoring Category: F
Monitoring Description: Monitor dbl wall tank space

Tank ID: Not reported
Petro Monitoring Category: F
Monitoring Description: Monitor dbl wall tank space

Tank ID: Not reported
Petro Monitoring Category: Q
Monitoring Description: Visual inspection of ASTs

Tank ID: 3
Tank Capacity: 2000
Tank Location: UNDERGROUND
Tank Status: B-Removed from Site
Status Date: 10/01/1994
Install Date: 7/1/1976
Substance: B
Content Description: Unleaded Gas
Vessel Indicator: TANK
DEP Contractor: P

Owner:
Owner ID: 22666
Owner Name: UNIVERSITY OF CENTRAL FLORIDA
Owner Address: 3546 S PERSEUS LOOP
Owner Address 2: ENVIRONMENTAL HEALTH & SAFETY
Owner City,State,Zip: Orlando, FL 32816
Owner Contact: AARON YOUNG
Owner Phone: 4078230707

Construction:
Tank ID: E85
Construction Category: C
Construction Description: Steel

Tank ID: 10
Construction Category: F
Construction Description: Fiberglass clad steel

Tank ID: 10
Construction Category: A
Construction Description: Ball check valve

Tank ID: 10

UNIV OF CENTRAL FL (Continued) **U003974569**

Construction Category: O
Construction Description: Tight fill

Tank ID: 10
Construction Category: M
Construction Description: Spill containment bucket

Tank ID: 10
Construction Category: P
Construction Description: Level gauges/alarms

Tank ID: 10
Construction Category: L
Construction Description: Compartmented

Tank ID: 10
Construction Category: R
Construction Description: Double wall - tank jacket

Tank ID: EG-20A
Construction Category: C
Construction Description: Steel

Tank ID: EG-20A
Construction Category: I
Construction Description: Double wall

Tank ID: EG-20A
Construction Category: P
Construction Description: Level gauges/alarms

Tank ID: EG-16
Construction Category: C
Construction Description: Steel

Tank ID: EG-16
Construction Category: I
Construction Description: Double wall

Tank ID: EG-16
Construction Category: P
Construction Description: Level gauges/alarms

Tank ID: EG-52
Construction Category: C
Construction Description: Steel

Tank ID: EG-52
Construction Category: I
Construction Description: Double wall

Tank ID: EG-52
Construction Category: P
Construction Description: Level gauges/alarms

Tank ID: EG-75
Construction Category: C

UNIV OF CENTRAL FL (Continued) **U003974569**

Construction Description: Steel

Tank ID: EG-75
Construction Category: I
Construction Description: Double wall

Tank ID: EG-75
Construction Category: P
Construction Description: Level gauges/alarms

Tank ID: EG-80
Construction Category: C
Construction Description: Steel

Tank ID: EG-80
Construction Category: I
Construction Description: Double wall

Tank ID: EG-80
Construction Category: P
Construction Description: Level gauges/alarms

Tank ID: EG-20A
Construction Category: M
Construction Description: Spill containment bucket

Tank ID: EG-16
Construction Category: M
Construction Description: Spill containment bucket

Tank ID: EG-52
Construction Category: M
Construction Description: Spill containment bucket

Tank ID: EG-75
Construction Category: M
Construction Description: Spill containment bucket

Tank ID: EG-80
Construction Category: M
Construction Description: Spill containment bucket

Tank ID: EG-134
Construction Category: C
Construction Description: Steel

Tank ID: EG-134
Construction Category: M
Construction Description: Spill containment bucket

Tank ID: EG-134
Construction Category: I
Construction Description: Double wall

Tank ID: EG-131
Construction Category: C
Construction Description: Steel

UNIV OF CENTRAL FL (Continued) **U003974569**

Tank ID: EG-131
Construction Category: M
Construction Description: Spill containment bucket

Tank ID: EG-131
Construction Category: I
Construction Description: Double wall

Tank ID: EG-54
Construction Category: C
Construction Description: Steel

Tank ID: EG-54
Construction Category: N
Construction Description: Flow shut-Off

Tank ID: EG-54
Construction Category: M
Construction Description: Spill containment bucket

Tank ID: EG-54
Construction Category: O
Construction Description: Tight fill

Tank ID: EG-54
Construction Category: P
Construction Description: Level gauges/alarms

Tank ID: EG-54
Construction Category: I
Construction Description: Double wall

Tank ID: EG-7
Construction Category: C
Construction Description: Steel

Tank ID: EG-7
Construction Category: N
Construction Description: Flow shut-Off

Tank ID: EG-7
Construction Category: P
Construction Description: Level gauges/alarms

Tank ID: EG-7
Construction Category: I
Construction Description: Double wall

Tank ID: EG-50
Construction Category: C
Construction Description: Steel

Tank ID: EG-50
Construction Category: P
Construction Description: Level gauges/alarms

Tank ID: EG-50

UNIV OF CENTRAL FL (Continued) **U003974569**

Construction Category: I
Construction Description: Double wall

Tank ID: EG-141
Construction Category: C
Construction Description: Steel

Tank ID: EG-141
Construction Category: M
Construction Description: Spill containment bucket

Tank ID: EG-141
Construction Category: P
Construction Description: Level gauges/alarms

Tank ID: EG-141
Construction Category: I
Construction Description: Double wall

Tank ID: EG121A
Construction Category: C
Construction Description: Steel

Tank ID: EG121A
Construction Category: M
Construction Description: Spill containment bucket

Tank ID: EG121A
Construction Category: I
Construction Description: Double wall

Tank ID: EG-150
Construction Category: C
Construction Description: Steel

Tank ID: EG-150
Construction Category: M
Construction Description: Spill containment bucket

Tank ID: EG-150
Construction Category: P
Construction Description: Level gauges/alarms

Tank ID: EG-150
Construction Category: I
Construction Description: Double wall

Tank ID: EG-117
Construction Category: C
Construction Description: Steel

Tank ID: EG-117
Construction Category: M
Construction Description: Spill containment bucket

Tank ID: EG-117
Construction Category: I

UNIV OF CENTRAL FL (Continued) **U003974569**

Construction Description: Double wall

Tank ID: EG-119
Construction Category: C
Construction Description: Steel

Tank ID: EG-119
Construction Category: I
Construction Description: Double wall

Tank ID: EG-119
Construction Category: M
Construction Description: Spill containment bucket

Tank ID: EG-119
Construction Category: P
Construction Description: Level gauges/alarms

Tank ID: E85
Construction Category: A
Construction Description: Ball check valve

Tank ID: E85
Construction Category: M
Construction Description: Spill containment bucket

Tank ID: E85
Construction Category: N
Construction Description: Flow shut-Off

Tank ID: E85
Construction Category: P
Construction Description: Level gauges/alarms

Tank ID: E85
Construction Category: I
Construction Description: Double wall

Tank ID: EG121B
Construction Category: C
Construction Description: Steel

Tank ID: EG121B
Construction Category: M
Construction Description: Spill containment bucket

Tank ID: EG121B
Construction Category: I
Construction Description: Double wall

Tank ID: EG-41
Construction Category: C
Construction Description: Steel

Tank ID: EG-41
Construction Category: M
Construction Description: Spill containment bucket

UNIV OF CENTRAL FL (Continued) **U003974569**

Tank ID: EG-41
Construction Category: P
Construction Description: Level gauges/alarms

Tank ID: EG-41
Construction Category: I
Construction Description: Double wall

Tank ID: EG159
Construction Category: C
Construction Description: Steel

Tank ID: EG159
Construction Category: I
Construction Description: Double wall

Tank ID: EG159
Construction Category: M
Construction Description: Spill containment bucket

Tank ID: EG159
Construction Category: P
Construction Description: Level gauges/alarms

Tank ID: CHP-01
Construction Category: C
Construction Description: Steel

Tank ID: CHP-01
Construction Category: M
Construction Description: Spill containment bucket

Tank ID: CHP-01
Construction Category: N
Construction Description: Flow shut-Off

Tank ID: CHP-01
Construction Category: I
Construction Description: Double wall

Tank ID: CHP-01
Construction Category: P
Construction Description: Level gauges/alarms

Tank ID: EG554B
Construction Category: M
Construction Description: Spill containment bucket

Tank ID: EG554A
Construction Category: I
Construction Description: Double wall

Tank ID: EG554A
Construction Category: C
Construction Description: Steel

Tank ID: EG554B

UNIV OF CENTRAL FL (Continued) **U003974569**

Construction Category: P
Construction Description: Level gauges/alarms

Tank ID: EG554A
Construction Category: M
Construction Description: Spill containment bucket

Tank ID: EG554B
Construction Category: C
Construction Description: Steel

Tank ID: EG554A
Construction Category: P
Construction Description: Level gauges/alarms

Tank ID: EG554B
Construction Category: I
Construction Description: Double wall

Tank ID: EG-20B
Construction Category: P
Construction Description: Level gauges/alarms

Tank ID: EG-20B
Construction Category: I
Construction Description: Double wall

Tank ID: EG-20B
Construction Category: C
Construction Description: Steel

Tank ID: EG-20B
Construction Category: M
Construction Description: Spill containment bucket

Tank ID: EG-47
Construction Category: P
Construction Description: Level gauges/alarms

Tank ID: EG-47
Construction Category: I
Construction Description: Double wall

Tank ID: EG-47
Construction Category: G
Construction Description: Sacrificial anode CP

Tank ID: EG-47
Construction Category: M
Construction Description: Spill containment bucket

Piping:
Tank ID: 10
Piping Category: B
Piping Description: Steel/galvanized metal

Tank ID: 10

UNIV OF CENTRAL FL (Continued) **U003974569**

Piping Category: G
Piping Description: Pipe trench liner

Tank ID: Not reported
Piping Category: B
Piping Description: Steel/galvanized metal

Tank ID: Not reported
Piping Category: D
Piping Description: External protective coating

Tank ID: Not reported
Piping Category: A
Piping Description: Abv, no soil contact

Tank ID: Not reported
Piping Category: A
Piping Description: Abv, no soil contact

Tank ID: Not reported
Piping Category: F
Piping Description: Double wall

Tank ID: Not reported
Piping Category: A
Piping Description: Abv, no soil contact

Tank ID: Not reported
Piping Category: A
Piping Description: Abv, no soil contact

Tank ID: Not reported
Piping Category: I
Piping Description: Suction piping system

Tank ID: Not reported
Piping Category: B
Piping Description: Steel/galvanized metal

Tank ID: Not reported
Piping Category: D
Piping Description: External protective coating

Tank ID: Not reported
Piping Category: B
Piping Description: Steel/galvanized metal

Tank ID: Not reported
Piping Category: D
Piping Description: External protective coating

Tank ID: Not reported
Piping Category: A
Piping Description: Abv, no soil contact

Tank ID: Not reported
Piping Category: A

UNIV OF CENTRAL FL (Continued) **U003974569**

Piping Description:	Abv, no soil contact
Tank ID:	Not reported
Piping Category:	A
Piping Description:	Abv, no soil contact
Tank ID:	Not reported
Piping Category:	A
Piping Description:	Abv, no soil contact
Tank ID:	Not reported
Piping Category:	A
Piping Description:	Abv, no soil contact
Tank ID:	Not reported
Piping Category:	A
Piping Description:	Abv, no soil contact
Tank ID:	Not reported
Piping Category:	A
Piping Description:	Abv, no soil contact
Tank ID:	Not reported
Piping Category:	A
Piping Description:	Abv, no soil contact
Tank ID:	Not reported
Piping Category:	A
Piping Description:	Abv, no soil contact
Tank ID:	Not reported
Piping Category:	B
Piping Description:	Steel/galvanized metal
Tank ID:	Not reported
Piping Category:	A
Piping Description:	Abv, no soil contact
Tank ID:	Not reported
Piping Category:	J
Piping Description:	Pressurized piping system
Tank ID:	Not reported
Piping Category:	A
Piping Description:	Abv, no soil contact
Tank ID:	Not reported
Piping Category:	A
Piping Description:	Abv, no soil contact
Tank ID:	Not reported
Piping Category:	B
Piping Description:	Steel/galvanized metal
Tank ID:	Not reported
Piping Category:	D
Piping Description:	External protective coating

UNIV OF CENTRAL FL (Continued) **U003974569**

Tank ID: Not reported
Piping Category: B
Piping Description: Steel/galvanized metal

Tank ID: Not reported
Piping Category: D
Piping Description: External protective coating

Tank ID: Not reported
Piping Category: A
Piping Description: Abv, no soil contact

Tank ID: Not reported
Piping Category: B
Piping Description: Steel/galvanized metal

Tank ID: Not reported
Piping Category: D
Piping Description: External protective coating

Tank ID: Not reported
Piping Category: A
Piping Description: Abv, no soil contact

Tank ID: Not reported
Piping Category: F
Piping Description: Double wall

Tank ID: Not reported
Piping Category: N
Piping Description: Approved synthetic material

Tank ID: Not reported
Piping Category: A
Piping Description: Abv, no soil contact

Tank ID: Not reported
Piping Category: D
Piping Description: External protective coating

Tank ID: Not reported
Piping Category: D
Piping Description: External protective coating

Tank ID: Not reported
Piping Category: P
Piping Description: Internal pipe/internal sump riser

Tank ID: Not reported
Piping Category: N
Piping Description: Approved synthetic material

Tank ID: Not reported
Piping Category: A
Piping Description: Abv, no soil contact

Tank ID: Not reported

UNIV OF CENTRAL FL (Continued) **U003974569**

Piping Category: L
Piping Description: Bulk product system

Tank ID: Not reported
Piping Category: L
Piping Description: Bulk product system

Tank ID: Not reported
Piping Category: P
Piping Description: Internal pipe/internal sump riser

Tank ID: Not reported
Piping Category: A
Piping Description: Abv, no soil contact

Tank ID: Not reported
Piping Category: N
Piping Description: Approved synthetic material

Tank ID: Not reported
Piping Category: A
Piping Description: Abv, no soil contact

Tank ID: Not reported
Piping Category: Y
Piping Description: Unknown

Tank ID: Not reported
Piping Category: B
Piping Description: Steel/galvanized metal

Monitoring:
Tank ID: 10
Petro Monitoring Category: F
Monitoring Description: Monitor dbl wall tank space

Tank ID: 10
Petro Monitoring Category: L
Monitoring Description: Automatic tank gauging - USTs

Tank ID: Not reported
Petro Monitoring Category: Q
Monitoring Description: Visual inspection of ASTs

Tank ID: Not reported
Petro Monitoring Category: F
Monitoring Description: Monitor dbl wall tank space

Tank ID: Not reported
Petro Monitoring Category: Q
Monitoring Description: Visual inspection of ASTs

Tank ID: Not reported
Petro Monitoring Category: F
Monitoring Description: Monitor dbl wall tank space

Tank ID: Not reported

UNIV OF CENTRAL FL (Continued) **U003974569**

Petro Monitoring Category: F
Monitoring Description: Monitor dbl wall tank space

Tank ID: Not reported
Petro Monitoring Category: Q
Monitoring Description: Visual inspection of ASTs

Tank ID: Not reported
Petro Monitoring Category: F
Monitoring Description: Monitor dbl wall tank space

Tank ID: Not reported
Petro Monitoring Category: Q
Monitoring Description: Visual inspection of ASTs

Tank ID: Not reported
Petro Monitoring Category: F
Monitoring Description: Monitor dbl wall tank space

Tank ID: Not reported
Petro Monitoring Category: Q
Monitoring Description: Visual inspection of ASTs

Tank ID: 10
Petro Monitoring Category: 2
Monitoring Description: Visual inspect pipe sumps

Tank ID: 10
Petro Monitoring Category: 4
Monitoring Description: Visual inspect dispenser liners

Tank ID: Not reported
Petro Monitoring Category: F
Monitoring Description: Monitor dbl wall tank space

Tank ID: Not reported
Petro Monitoring Category: Q
Monitoring Description: Visual inspection of ASTs

Tank ID: Not reported
Petro Monitoring Category: R
Monitoring Description: Monitor tank bottom space

Tank ID: Not reported
Petro Monitoring Category: F
Monitoring Description: Monitor dbl wall tank space

Tank ID: Not reported
Petro Monitoring Category: Q
Monitoring Description: Visual inspection of ASTs

Tank ID: Not reported
Petro Monitoring Category: R
Monitoring Description: Monitor tank bottom space

Tank ID: Not reported
Petro Monitoring Category: F

UNIV OF CENTRAL FL (Continued) **U003974569**

Monitoring Description: Monitor dbl wall tank space

Tank ID: Not reported
Petro Monitoring Category: A
Monitoring Description: Site Suitability Plan

Tank ID: Not reported
Petro Monitoring Category: F
Monitoring Description: Monitor dbl wall tank space

Tank ID: Not reported
Petro Monitoring Category: G
Monitoring Description: Electronic line leak detector

Tank ID: Not reported
Petro Monitoring Category: F
Monitoring Description: Monitor dbl wall tank space

Tank ID: Not reported
Petro Monitoring Category: Q
Monitoring Description: Visual inspection of ASTs

Tank ID: Not reported
Petro Monitoring Category: F
Monitoring Description: Monitor dbl wall tank space

Tank ID: Not reported
Petro Monitoring Category: R
Monitoring Description: Monitor tank bottom space

Tank ID: Not reported
Petro Monitoring Category: 6
Monitoring Description: External piping monitoring

Tank ID: Not reported
Petro Monitoring Category: Q
Monitoring Description: Visual inspection of ASTs

Tank ID: Not reported
Petro Monitoring Category: R
Monitoring Description: Monitor tank bottom space

Tank ID: Not reported
Petro Monitoring Category: 6
Monitoring Description: External piping monitoring

Tank ID: Not reported
Petro Monitoring Category: F
Monitoring Description: Monitor dbl wall tank space

Tank ID: Not reported
Petro Monitoring Category: Q
Monitoring Description: Visual inspection of ASTs

Tank ID: Not reported
Petro Monitoring Category: R
Monitoring Description: Monitor tank bottom space

UNIV OF CENTRAL FL (Continued) **U003974569**

Tank ID: Not reported
Petro Monitoring Category: 6
Monitoring Description: External piping monitoring

Tank ID: Not reported
Petro Monitoring Category: R
Monitoring Description: Monitor tank bottom space

Tank ID: Not reported
Petro Monitoring Category: 6
Monitoring Description: External piping monitoring

Tank ID: Not reported
Petro Monitoring Category: R
Monitoring Description: Monitor tank bottom space

Tank ID: Not reported
Petro Monitoring Category: 6
Monitoring Description: External piping monitoring

Tank ID: Not reported
Petro Monitoring Category: R
Monitoring Description: Monitor tank bottom space

Tank ID: Not reported
Petro Monitoring Category: 6
Monitoring Description: External piping monitoring

Tank ID: Not reported
Petro Monitoring Category: R
Monitoring Description: Monitor tank bottom space

Tank ID: Not reported
Petro Monitoring Category: 6
Monitoring Description: External piping monitoring

Tank ID: Not reported
Petro Monitoring Category: Q
Monitoring Description: Visual inspection of ASTs

Tank ID: Not reported
Petro Monitoring Category: R
Monitoring Description: Monitor tank bottom space

Tank ID: Not reported
Petro Monitoring Category: 6
Monitoring Description: External piping monitoring

Tank ID: Not reported
Petro Monitoring Category: F
Monitoring Description: Monitor dbl wall tank space

Tank ID: Not reported
Petro Monitoring Category: Q
Monitoring Description: Visual inspection of ASTs

Tank ID: Not reported

UNIV OF CENTRAL FL (Continued) **U003974569**

Petro Monitoring Category: R
Monitoring Description: Monitor tank bottom space

Tank ID: Not reported
Petro Monitoring Category: 6
Monitoring Description: External piping monitoring

Tank ID: Not reported
Petro Monitoring Category: R
Monitoring Description: Monitor tank bottom space

Tank ID: Not reported
Petro Monitoring Category: 6
Monitoring Description: External piping monitoring

Tank ID: Not reported
Petro Monitoring Category: Q
Monitoring Description: Visual inspection of ASTs

Tank ID: Not reported
Petro Monitoring Category: F
Monitoring Description: Monitor dbl wall tank space

Tank ID: Not reported
Petro Monitoring Category: 6
Monitoring Description: External piping monitoring

Tank ID: Not reported
Petro Monitoring Category: Q
Monitoring Description: Visual inspection of ASTs

Tank ID: Not reported
Petro Monitoring Category: F
Monitoring Description: Monitor dbl wall tank space

Tank ID: Not reported
Petro Monitoring Category: R
Monitoring Description: Monitor tank bottom space

Tank ID: Not reported
Petro Monitoring Category: H
Monitoring Description: Mechanical line leak detector

Tank ID: Not reported
Petro Monitoring Category: 6
Monitoring Description: External piping monitoring

Tank ID: Not reported
Petro Monitoring Category: F
Monitoring Description: Monitor dbl wall tank space

Tank ID: Not reported
Petro Monitoring Category: Q
Monitoring Description: Visual inspection of ASTs

Tank ID: Not reported
Petro Monitoring Category: R

UNIV OF CENTRAL FL (Continued) **U003974569**

Monitoring Description: Monitor tank bottom space

Tank ID: Not reported
Petro Monitoring Category: 6
Monitoring Description: External piping monitoring

Tank ID: Not reported
Petro Monitoring Category: F
Monitoring Description: Monitor dbl wall tank space

Tank ID: Not reported
Petro Monitoring Category: F
Monitoring Description: Monitor dbl wall tank space

Tank ID: Not reported
Petro Monitoring Category: M
Monitoring Description: Manual tank gauging - USTs

Tank ID: Not reported
Petro Monitoring Category: Q
Monitoring Description: Visual inspection of ASTs

Tank ID: Not reported
Petro Monitoring Category: R
Monitoring Description: Monitor tank bottom space

Tank ID: Not reported
Petro Monitoring Category: F
Monitoring Description: Monitor dbl wall tank space

Tank ID: Not reported
Petro Monitoring Category: F
Monitoring Description: Monitor dbl wall tank space

Tank ID: Not reported
Petro Monitoring Category: F
Monitoring Description: Monitor dbl wall tank space

Tank ID: Not reported
Petro Monitoring Category: F
Monitoring Description: Monitor dbl wall tank space

Tank ID: Not reported
Petro Monitoring Category: Q
Monitoring Description: Visual inspection of ASTs

Tank ID: 4
Tank Capacity: 2000
Tank Location: UNDERGROUND
Tank Status: B-Removed from Site
Status Date: 04/30/1993
Install Date: 7/1/1976
Substance: D
Content Description: Vehicular Diesel
Vessel Indicator: TANK
DEP Contractor: P

UNIV OF CENTRAL FL (Continued) **U003974569**

Owner:
Owner ID: 22666
Owner Name: UNIVERSITY OF CENTRAL FLORIDA
Owner Address: 3546 S PERSEUS LOOP
Owner Address 2: ENVIRONMENTAL HEALTH & SAFETY
Owner City,State,Zip: Orlando, FL 32816
Owner Contact: AARON YOUNG
Owner Phone: 4078230707

Construction:
Tank ID: E85
Construction Category: C
Construction Description: Steel

Tank ID: 10
Construction Category: F
Construction Description: Fiberglass clad steel

Tank ID: 10
Construction Category: A
Construction Description: Ball check valve

Tank ID: 10
Construction Category: O
Construction Description: Tight fill

Tank ID: 10
Construction Category: M
Construction Description: Spill containment bucket

Tank ID: 10
Construction Category: P
Construction Description: Level gauges/alarms

Tank ID: 10
Construction Category: L
Construction Description: Compartmented

Tank ID: 10
Construction Category: R
Construction Description: Double wall - tank jacket

Tank ID: EG-20A
Construction Category: C
Construction Description: Steel

Tank ID: EG-20A
Construction Category: I
Construction Description: Double wall

Tank ID: EG-20A
Construction Category: P
Construction Description: Level gauges/alarms

Tank ID: EG-16
Construction Category: C

UNIV OF CENTRAL FL (Continued) **U003974569**

Construction Description: Steel

Tank ID: EG-16
Construction Category: I
Construction Description: Double wall

Tank ID: EG-16
Construction Category: P
Construction Description: Level gauges/alarms

Tank ID: EG-52
Construction Category: C
Construction Description: Steel

Tank ID: EG-52
Construction Category: I
Construction Description: Double wall

Tank ID: EG-52
Construction Category: P
Construction Description: Level gauges/alarms

Tank ID: EG-75
Construction Category: C
Construction Description: Steel

Tank ID: EG-75
Construction Category: I
Construction Description: Double wall

Tank ID: EG-75
Construction Category: P
Construction Description: Level gauges/alarms

Tank ID: EG-80
Construction Category: C
Construction Description: Steel

Tank ID: EG-80
Construction Category: I
Construction Description: Double wall

Tank ID: EG-80
Construction Category: P
Construction Description: Level gauges/alarms

Tank ID: EG-20A
Construction Category: M
Construction Description: Spill containment bucket

Tank ID: EG-16
Construction Category: M
Construction Description: Spill containment bucket

Tank ID: EG-52
Construction Category: M
Construction Description: Spill containment bucket

UNIV OF CENTRAL FL (Continued) **U003974569**

Tank ID: EG-75
Construction Category: M
Construction Description: Spill containment bucket

Tank ID: EG-80
Construction Category: M
Construction Description: Spill containment bucket

Tank ID: EG-134
Construction Category: C
Construction Description: Steel

Tank ID: EG-134
Construction Category: M
Construction Description: Spill containment bucket

Tank ID: EG-134
Construction Category: I
Construction Description: Double wall

Tank ID: EG-131
Construction Category: C
Construction Description: Steel

Tank ID: EG-131
Construction Category: M
Construction Description: Spill containment bucket

Tank ID: EG-131
Construction Category: I
Construction Description: Double wall

Tank ID: EG-54
Construction Category: C
Construction Description: Steel

Tank ID: EG-54
Construction Category: N
Construction Description: Flow shut-Off

Tank ID: EG-54
Construction Category: M
Construction Description: Spill containment bucket

Tank ID: EG-54
Construction Category: O
Construction Description: Tight fill

Tank ID: EG-54
Construction Category: P
Construction Description: Level gauges/alarms

Tank ID: EG-54
Construction Category: I
Construction Description: Double wall

Tank ID: EG-7

UNIV OF CENTRAL FL (Continued) **U003974569**

Construction Category: C
Construction Description: Steel

Tank ID: EG-7
Construction Category: N
Construction Description: Flow shut-Off

Tank ID: EG-7
Construction Category: P
Construction Description: Level gauges/alarms

Tank ID: EG-7
Construction Category: I
Construction Description: Double wall

Tank ID: EG-50
Construction Category: C
Construction Description: Steel

Tank ID: EG-50
Construction Category: P
Construction Description: Level gauges/alarms

Tank ID: EG-50
Construction Category: I
Construction Description: Double wall

Tank ID: EG-141
Construction Category: C
Construction Description: Steel

Tank ID: EG-141
Construction Category: M
Construction Description: Spill containment bucket

Tank ID: EG-141
Construction Category: P
Construction Description: Level gauges/alarms

Tank ID: EG-141
Construction Category: I
Construction Description: Double wall

Tank ID: EG121A
Construction Category: C
Construction Description: Steel

Tank ID: EG121A
Construction Category: M
Construction Description: Spill containment bucket

Tank ID: EG121A
Construction Category: I
Construction Description: Double wall

Tank ID: EG-150
Construction Category: C

UNIV OF CENTRAL FL (Continued) **U003974569**

Construction Description: Steel

Tank ID: EG-150
Construction Category: M
Construction Description: Spill containment bucket

Tank ID: EG-150
Construction Category: P
Construction Description: Level gauges/alarms

Tank ID: EG-150
Construction Category: I
Construction Description: Double wall

Tank ID: EG-117
Construction Category: C
Construction Description: Steel

Tank ID: EG-117
Construction Category: M
Construction Description: Spill containment bucket

Tank ID: EG-117
Construction Category: I
Construction Description: Double wall

Tank ID: EG-119
Construction Category: C
Construction Description: Steel

Tank ID: EG-119
Construction Category: I
Construction Description: Double wall

Tank ID: EG-119
Construction Category: M
Construction Description: Spill containment bucket

Tank ID: EG-119
Construction Category: P
Construction Description: Level gauges/alarms

Tank ID: E85
Construction Category: A
Construction Description: Ball check valve

Tank ID: E85
Construction Category: M
Construction Description: Spill containment bucket

Tank ID: E85
Construction Category: N
Construction Description: Flow shut-Off

Tank ID: E85
Construction Category: P
Construction Description: Level gauges/alarms

UNIV OF CENTRAL FL (Continued) **U003974569**

Tank ID: E85
Construction Category: I
Construction Description: Double wall

Tank ID: EG121B
Construction Category: C
Construction Description: Steel

Tank ID: EG121B
Construction Category: M
Construction Description: Spill containment bucket

Tank ID: EG121B
Construction Category: I
Construction Description: Double wall

Tank ID: EG-41
Construction Category: C
Construction Description: Steel

Tank ID: EG-41
Construction Category: M
Construction Description: Spill containment bucket

Tank ID: EG-41
Construction Category: P
Construction Description: Level gauges/alarms

Tank ID: EG-41
Construction Category: I
Construction Description: Double wall

Tank ID: EG159
Construction Category: C
Construction Description: Steel

Tank ID: EG159
Construction Category: I
Construction Description: Double wall

Tank ID: EG159
Construction Category: M
Construction Description: Spill containment bucket

Tank ID: EG159
Construction Category: P
Construction Description: Level gauges/alarms

Tank ID: CHP-01
Construction Category: C
Construction Description: Steel

Tank ID: CHP-01
Construction Category: M
Construction Description: Spill containment bucket

Tank ID: CHP-01

UNIV OF CENTRAL FL (Continued) **U003974569**

Construction Category: N
Construction Description: Flow shut-Off

Tank ID: CHP-01
Construction Category: I
Construction Description: Double wall

Tank ID: CHP-01
Construction Category: P
Construction Description: Level gauges/alarms

Tank ID: EG554B
Construction Category: M
Construction Description: Spill containment bucket

Tank ID: EG554A
Construction Category: I
Construction Description: Double wall

Tank ID: EG554A
Construction Category: C
Construction Description: Steel

Tank ID: EG554B
Construction Category: P
Construction Description: Level gauges/alarms

Tank ID: EG554A
Construction Category: M
Construction Description: Spill containment bucket

Tank ID: EG554B
Construction Category: C
Construction Description: Steel

Tank ID: EG554A
Construction Category: P
Construction Description: Level gauges/alarms

Tank ID: EG554B
Construction Category: I
Construction Description: Double wall

Tank ID: EG-20B
Construction Category: P
Construction Description: Level gauges/alarms

Tank ID: EG-20B
Construction Category: I
Construction Description: Double wall

Tank ID: EG-20B
Construction Category: C
Construction Description: Steel

Tank ID: EG-20B
Construction Category: M

UNIV OF CENTRAL FL (Continued) **U003974569**

Construction Description: Spill containment bucket

Tank ID: EG-47
Construction Category: P
Construction Description: Level gauges/alarms

Tank ID: EG-47
Construction Category: I
Construction Description: Double wall

Tank ID: EG-47
Construction Category: G
Construction Description: Sacrificial anode CP

Tank ID: EG-47
Construction Category: M
Construction Description: Spill containment bucket

Piping:
Tank ID: 10
Piping Category: B
Piping Description: Steel/galvanized metal

Tank ID: 10
Piping Category: G
Piping Description: Pipe trench liner

Tank ID: Not reported
Piping Category: B
Piping Description: Steel/galvanized metal

Tank ID: Not reported
Piping Category: D
Piping Description: External protective coating

Tank ID: Not reported
Piping Category: A
Piping Description: Abv, no soil contact

Tank ID: Not reported
Piping Category: A
Piping Description: Abv, no soil contact

Tank ID: Not reported
Piping Category: F
Piping Description: Double wall

Tank ID: Not reported
Piping Category: A
Piping Description: Abv, no soil contact

Tank ID: Not reported
Piping Category: A
Piping Description: Abv, no soil contact

Tank ID: Not reported
Piping Category: I

UNIV OF CENTRAL FL (Continued) **U003974569**

Piping Description: Suction piping system

Tank ID: Not reported
Piping Category: B
Piping Description: Steel/galvanized metal

Tank ID: Not reported
Piping Category: D
Piping Description: External protective coating

Tank ID: Not reported
Piping Category: B
Piping Description: Steel/galvanized metal

Tank ID: Not reported
Piping Category: D
Piping Description: External protective coating

Tank ID: Not reported
Piping Category: A
Piping Description: Abv, no soil contact

Tank ID: Not reported
Piping Category: A
Piping Description: Abv, no soil contact

Tank ID: Not reported
Piping Category: A
Piping Description: Abv, no soil contact

Tank ID: Not reported
Piping Category: A
Piping Description: Abv, no soil contact

Tank ID: Not reported
Piping Category: A
Piping Description: Abv, no soil contact

Tank ID: Not reported
Piping Category: A
Piping Description: Abv, no soil contact

Tank ID: Not reported
Piping Category: A
Piping Description: Abv, no soil contact

Tank ID: Not reported
Piping Category: A
Piping Description: Abv, no soil contact

Tank ID: Not reported
Piping Category: A
Piping Description: Abv, no soil contact

Tank ID: Not reported
Piping Category: A
Piping Description: Abv, no soil contact

Tank ID: Not reported
Piping Category: B
Piping Description: Steel/galvanized metal

UNIV OF CENTRAL FL (Continued) **U003974569**

Tank ID: Not reported
Piping Category: A
Piping Description: Abv, no soil contact

Tank ID: Not reported
Piping Category: J
Piping Description: Pressurized piping system

Tank ID: Not reported
Piping Category: A
Piping Description: Abv, no soil contact

Tank ID: Not reported
Piping Category: A
Piping Description: Abv, no soil contact

Tank ID: Not reported
Piping Category: B
Piping Description: Steel/galvanized metal

Tank ID: Not reported
Piping Category: D
Piping Description: External protective coating

Tank ID: Not reported
Piping Category: B
Piping Description: Steel/galvanized metal

Tank ID: Not reported
Piping Category: D
Piping Description: External protective coating

Tank ID: Not reported
Piping Category: A
Piping Description: Abv, no soil contact

Tank ID: Not reported
Piping Category: B
Piping Description: Steel/galvanized metal

Tank ID: Not reported
Piping Category: D
Piping Description: External protective coating

Tank ID: Not reported
Piping Category: A
Piping Description: Abv, no soil contact

Tank ID: Not reported
Piping Category: F
Piping Description: Double wall

Tank ID: Not reported
Piping Category: N
Piping Description: Approved synthetic material

Tank ID: Not reported

UNIV OF CENTRAL FL (Continued) **U003974569**

Piping Category: A
Piping Description: Abv, no soil contact

Tank ID: Not reported
Piping Category: D
Piping Description: External protective coating

Tank ID: Not reported
Piping Category: D
Piping Description: External protective coating

Tank ID: Not reported
Piping Category: P
Piping Description: Internal pipe/internal sump riser

Tank ID: Not reported
Piping Category: N
Piping Description: Approved synthetic material

Tank ID: Not reported
Piping Category: A
Piping Description: Abv, no soil contact

Tank ID: Not reported
Piping Category: L
Piping Description: Bulk product system

Tank ID: Not reported
Piping Category: L
Piping Description: Bulk product system

Tank ID: Not reported
Piping Category: P
Piping Description: Internal pipe/internal sump riser

Tank ID: Not reported
Piping Category: A
Piping Description: Abv, no soil contact

Tank ID: Not reported
Piping Category: N
Piping Description: Approved synthetic material

Tank ID: Not reported
Piping Category: A
Piping Description: Abv, no soil contact

Tank ID: Not reported
Piping Category: Y
Piping Description: Unknown

Tank ID: Not reported
Piping Category: B
Piping Description: Steel/galvanized metal

Monitoring:
Tank ID: 10

UNIV OF CENTRAL FL (Continued) **U003974569**

Petro Monitoring Category: F
Monitoring Description: Monitor dbl wall tank space

Tank ID: 10
Petro Monitoring Category: L
Monitoring Description: Automatic tank gauging - USTs

Tank ID: Not reported
Petro Monitoring Category: Q
Monitoring Description: Visual inspection of ASTs

Tank ID: Not reported
Petro Monitoring Category: F
Monitoring Description: Monitor dbl wall tank space

Tank ID: Not reported
Petro Monitoring Category: Q
Monitoring Description: Visual inspection of ASTs

Tank ID: Not reported
Petro Monitoring Category: F
Monitoring Description: Monitor dbl wall tank space

Tank ID: Not reported
Petro Monitoring Category: F
Monitoring Description: Monitor dbl wall tank space

Tank ID: Not reported
Petro Monitoring Category: Q
Monitoring Description: Visual inspection of ASTs

Tank ID: Not reported
Petro Monitoring Category: F
Monitoring Description: Monitor dbl wall tank space

Tank ID: Not reported
Petro Monitoring Category: Q
Monitoring Description: Visual inspection of ASTs

Tank ID: Not reported
Petro Monitoring Category: F
Monitoring Description: Monitor dbl wall tank space

Tank ID: Not reported
Petro Monitoring Category: Q
Monitoring Description: Visual inspection of ASTs

Tank ID: 10
Petro Monitoring Category: 2
Monitoring Description: Visual inspect pipe sumps

Tank ID: 10
Petro Monitoring Category: 4
Monitoring Description: Visual inspect dispenser liners

Tank ID: Not reported
Petro Monitoring Category: F

UNIV OF CENTRAL FL (Continued) **U003974569**

Monitoring Description: Monitor dbl wall tank space

Tank ID: Not reported
Petro Monitoring Category: Q
Monitoring Description: Visual inspection of ASTs

Tank ID: Not reported
Petro Monitoring Category: R
Monitoring Description: Monitor tank bottom space

Tank ID: Not reported
Petro Monitoring Category: F
Monitoring Description: Monitor dbl wall tank space

Tank ID: Not reported
Petro Monitoring Category: Q
Monitoring Description: Visual inspection of ASTs

Tank ID: Not reported
Petro Monitoring Category: R
Monitoring Description: Monitor tank bottom space

Tank ID: Not reported
Petro Monitoring Category: F
Monitoring Description: Monitor dbl wall tank space

Tank ID: Not reported
Petro Monitoring Category: A
Monitoring Description: Site Suitability Plan

Tank ID: Not reported
Petro Monitoring Category: F
Monitoring Description: Monitor dbl wall tank space

Tank ID: Not reported
Petro Monitoring Category: G
Monitoring Description: Electronic line leak detector

Tank ID: Not reported
Petro Monitoring Category: F
Monitoring Description: Monitor dbl wall tank space

Tank ID: Not reported
Petro Monitoring Category: Q
Monitoring Description: Visual inspection of ASTs

Tank ID: Not reported
Petro Monitoring Category: F
Monitoring Description: Monitor dbl wall tank space

Tank ID: Not reported
Petro Monitoring Category: R
Monitoring Description: Monitor tank bottom space

Tank ID: Not reported
Petro Monitoring Category: 6
Monitoring Description: External piping monitoring

UNIV OF CENTRAL FL (Continued) **U003974569**

Tank ID: Not reported
Petro Monitoring Category: Q
Monitoring Description: Visual inspection of ASTs

Tank ID: Not reported
Petro Monitoring Category: R
Monitoring Description: Monitor tank bottom space

Tank ID: Not reported
Petro Monitoring Category: 6
Monitoring Description: External piping monitoring

Tank ID: Not reported
Petro Monitoring Category: F
Monitoring Description: Monitor dbl wall tank space

Tank ID: Not reported
Petro Monitoring Category: Q
Monitoring Description: Visual inspection of ASTs

Tank ID: Not reported
Petro Monitoring Category: R
Monitoring Description: Monitor tank bottom space

Tank ID: Not reported
Petro Monitoring Category: 6
Monitoring Description: External piping monitoring

Tank ID: Not reported
Petro Monitoring Category: R
Monitoring Description: Monitor tank bottom space

Tank ID: Not reported
Petro Monitoring Category: 6
Monitoring Description: External piping monitoring

Tank ID: Not reported
Petro Monitoring Category: R
Monitoring Description: Monitor tank bottom space

Tank ID: Not reported
Petro Monitoring Category: 6
Monitoring Description: External piping monitoring

Tank ID: Not reported
Petro Monitoring Category: R
Monitoring Description: Monitor tank bottom space

Tank ID: Not reported
Petro Monitoring Category: 6
Monitoring Description: External piping monitoring

Tank ID: Not reported
Petro Monitoring Category: R
Monitoring Description: Monitor tank bottom space

Tank ID: Not reported

UNIV OF CENTRAL FL (Continued) **U003974569**

Petro Monitoring Category: 6
Monitoring Description: External piping monitoring

Tank ID: Not reported
Petro Monitoring Category: Q
Monitoring Description: Visual inspection of ASTs

Tank ID: Not reported
Petro Monitoring Category: R
Monitoring Description: Monitor tank bottom space

Tank ID: Not reported
Petro Monitoring Category: 6
Monitoring Description: External piping monitoring

Tank ID: Not reported
Petro Monitoring Category: F
Monitoring Description: Monitor dbl wall tank space

Tank ID: Not reported
Petro Monitoring Category: Q
Monitoring Description: Visual inspection of ASTs

Tank ID: Not reported
Petro Monitoring Category: R
Monitoring Description: Monitor tank bottom space

Tank ID: Not reported
Petro Monitoring Category: 6
Monitoring Description: External piping monitoring

Tank ID: Not reported
Petro Monitoring Category: R
Monitoring Description: Monitor tank bottom space

Tank ID: Not reported
Petro Monitoring Category: 6
Monitoring Description: External piping monitoring

Tank ID: Not reported
Petro Monitoring Category: Q
Monitoring Description: Visual inspection of ASTs

Tank ID: Not reported
Petro Monitoring Category: F
Monitoring Description: Monitor dbl wall tank space

Tank ID: Not reported
Petro Monitoring Category: 6
Monitoring Description: External piping monitoring

Tank ID: Not reported
Petro Monitoring Category: Q
Monitoring Description: Visual inspection of ASTs

Tank ID: Not reported
Petro Monitoring Category: F

UNIV OF CENTRAL FL (Continued) **U003974569**

Monitoring Description: Monitor dbl wall tank space

Tank ID: Not reported
Petro Monitoring Category: R
Monitoring Description: Monitor tank bottom space

Tank ID: Not reported
Petro Monitoring Category: H
Monitoring Description: Mechanical line leak detector

Tank ID: Not reported
Petro Monitoring Category: 6
Monitoring Description: External piping monitoring

Tank ID: Not reported
Petro Monitoring Category: F
Monitoring Description: Monitor dbl wall tank space

Tank ID: Not reported
Petro Monitoring Category: Q
Monitoring Description: Visual inspection of ASTs

Tank ID: Not reported
Petro Monitoring Category: R
Monitoring Description: Monitor tank bottom space

Tank ID: Not reported
Petro Monitoring Category: 6
Monitoring Description: External piping monitoring

Tank ID: Not reported
Petro Monitoring Category: F
Monitoring Description: Monitor dbl wall tank space

Tank ID: Not reported
Petro Monitoring Category: F
Monitoring Description: Monitor dbl wall tank space

Tank ID: Not reported
Petro Monitoring Category: M
Monitoring Description: Manual tank gauging - USTs

Tank ID: Not reported
Petro Monitoring Category: Q
Monitoring Description: Visual inspection of ASTs

Tank ID: Not reported
Petro Monitoring Category: R
Monitoring Description: Monitor tank bottom space

Tank ID: Not reported
Petro Monitoring Category: F
Monitoring Description: Monitor dbl wall tank space

Tank ID: Not reported
Petro Monitoring Category: F
Monitoring Description: Monitor dbl wall tank space

UNIV OF CENTRAL FL (Continued) **U003974569**

Tank ID: Not reported
Petro Monitoring Category: F
Monitoring Description: Monitor dbl wall tank space

Tank ID: Not reported
Petro Monitoring Category: F
Monitoring Description: Monitor dbl wall tank space

Tank ID: Not reported
Petro Monitoring Category: Q
Monitoring Description: Visual inspection of ASTs

Tank ID: 6
Tank Capacity: 1000
Tank Location: UNDERGROUND
Tank Status: A-Closed In Place
Status Date: 11/01/1993
Install Date: 7/1/1968
Substance: G
Content Description: Emerg Generator Diesel
Vessel Indicator: TANK
DEP Contractor: P

Owner:
Owner ID: 22666
Owner Name: UNIVERSITY OF CENTRAL FLORIDA
Owner Address: 3546 S PERSEUS LOOP
Owner Address 2: ENVIRONMENTAL HEALTH & SAFETY
Owner City,State,Zip: Orlando, FL 32816
Owner Contact: AARON YOUNG
Owner Phone: 4078230707

Construction:
Tank ID: E85
Construction Category: C
Construction Description: Steel

Tank ID: 10
Construction Category: F
Construction Description: Fiberglass clad steel

Tank ID: 10
Construction Category: A
Construction Description: Ball check valve

Tank ID: 10
Construction Category: O
Construction Description: Tight fill

Tank ID: 10
Construction Category: M
Construction Description: Spill containment bucket

Tank ID: 10
Construction Category: P
Construction Description: Level gauges/alarms

UNIV OF CENTRAL FL (Continued) **U003974569**

Tank ID: 10
Construction Category: L
Construction Description: Compartmented

Tank ID: 10
Construction Category: R
Construction Description: Double wall - tank jacket

Tank ID: EG-20A
Construction Category: C
Construction Description: Steel

Tank ID: EG-20A
Construction Category: I
Construction Description: Double wall

Tank ID: EG-20A
Construction Category: P
Construction Description: Level gauges/alarms

Tank ID: EG-16
Construction Category: C
Construction Description: Steel

Tank ID: EG-16
Construction Category: I
Construction Description: Double wall

Tank ID: EG-16
Construction Category: P
Construction Description: Level gauges/alarms

Tank ID: EG-52
Construction Category: C
Construction Description: Steel

Tank ID: EG-52
Construction Category: I
Construction Description: Double wall

Tank ID: EG-52
Construction Category: P
Construction Description: Level gauges/alarms

Tank ID: EG-75
Construction Category: C
Construction Description: Steel

Tank ID: EG-75
Construction Category: I
Construction Description: Double wall

Tank ID: EG-75
Construction Category: P
Construction Description: Level gauges/alarms

Tank ID: EG-80

UNIV OF CENTRAL FL (Continued) **U003974569**

Construction Category: C
Construction Description: Steel

Tank ID: EG-80
Construction Category: I
Construction Description: Double wall

Tank ID: EG-80
Construction Category: P
Construction Description: Level gauges/alarms

Tank ID: EG-20A
Construction Category: M
Construction Description: Spill containment bucket

Tank ID: EG-16
Construction Category: M
Construction Description: Spill containment bucket

Tank ID: EG-52
Construction Category: M
Construction Description: Spill containment bucket

Tank ID: EG-75
Construction Category: M
Construction Description: Spill containment bucket

Tank ID: EG-80
Construction Category: M
Construction Description: Spill containment bucket

Tank ID: EG-134
Construction Category: C
Construction Description: Steel

Tank ID: EG-134
Construction Category: M
Construction Description: Spill containment bucket

Tank ID: EG-134
Construction Category: I
Construction Description: Double wall

Tank ID: EG-131
Construction Category: C
Construction Description: Steel

Tank ID: EG-131
Construction Category: M
Construction Description: Spill containment bucket

Tank ID: EG-131
Construction Category: I
Construction Description: Double wall

Tank ID: EG-54
Construction Category: C

UNIV OF CENTRAL FL (Continued) **U003974569**

Construction Description: Steel

Tank ID: EG-54
Construction Category: N
Construction Description: Flow shut-Off

Tank ID: EG-54
Construction Category: M
Construction Description: Spill containment bucket

Tank ID: EG-54
Construction Category: O
Construction Description: Tight fill

Tank ID: EG-54
Construction Category: P
Construction Description: Level gauges/alarms

Tank ID: EG-54
Construction Category: I
Construction Description: Double wall

Tank ID: EG-7
Construction Category: C
Construction Description: Steel

Tank ID: EG-7
Construction Category: N
Construction Description: Flow shut-Off

Tank ID: EG-7
Construction Category: P
Construction Description: Level gauges/alarms

Tank ID: EG-7
Construction Category: I
Construction Description: Double wall

Tank ID: EG-50
Construction Category: C
Construction Description: Steel

Tank ID: EG-50
Construction Category: P
Construction Description: Level gauges/alarms

Tank ID: EG-50
Construction Category: I
Construction Description: Double wall

Tank ID: EG-141
Construction Category: C
Construction Description: Steel

Tank ID: EG-141
Construction Category: M
Construction Description: Spill containment bucket

UNIV OF CENTRAL FL (Continued) **U003974569**

Tank ID: EG-141
Construction Category: P
Construction Description: Level gauges/alarms

Tank ID: EG-141
Construction Category: I
Construction Description: Double wall

Tank ID: EG121A
Construction Category: C
Construction Description: Steel

Tank ID: EG121A
Construction Category: M
Construction Description: Spill containment bucket

Tank ID: EG121A
Construction Category: I
Construction Description: Double wall

Tank ID: EG-150
Construction Category: C
Construction Description: Steel

Tank ID: EG-150
Construction Category: M
Construction Description: Spill containment bucket

Tank ID: EG-150
Construction Category: P
Construction Description: Level gauges/alarms

Tank ID: EG-150
Construction Category: I
Construction Description: Double wall

Tank ID: EG-117
Construction Category: C
Construction Description: Steel

Tank ID: EG-117
Construction Category: M
Construction Description: Spill containment bucket

Tank ID: EG-117
Construction Category: I
Construction Description: Double wall

Tank ID: EG-119
Construction Category: C
Construction Description: Steel

Tank ID: EG-119
Construction Category: I
Construction Description: Double wall

Tank ID: EG-119

UNIV OF CENTRAL FL (Continued) **U003974569**

Construction Category: M
Construction Description: Spill containment bucket

Tank ID: EG-119
Construction Category: P
Construction Description: Level gauges/alarms

Tank ID: E85
Construction Category: A
Construction Description: Ball check valve

Tank ID: E85
Construction Category: M
Construction Description: Spill containment bucket

Tank ID: E85
Construction Category: N
Construction Description: Flow shut-Off

Tank ID: E85
Construction Category: P
Construction Description: Level gauges/alarms

Tank ID: E85
Construction Category: I
Construction Description: Double wall

Tank ID: EG121B
Construction Category: C
Construction Description: Steel

Tank ID: EG121B
Construction Category: M
Construction Description: Spill containment bucket

Tank ID: EG121B
Construction Category: I
Construction Description: Double wall

Tank ID: EG-41
Construction Category: C
Construction Description: Steel

Tank ID: EG-41
Construction Category: M
Construction Description: Spill containment bucket

Tank ID: EG-41
Construction Category: P
Construction Description: Level gauges/alarms

Tank ID: EG-41
Construction Category: I
Construction Description: Double wall

Tank ID: EG159
Construction Category: C

UNIV OF CENTRAL FL (Continued) **U003974569**

Construction Description: Steel

Tank ID: EG159
Construction Category: I
Construction Description: Double wall

Tank ID: EG159
Construction Category: M
Construction Description: Spill containment bucket

Tank ID: EG159
Construction Category: P
Construction Description: Level gauges/alarms

Tank ID: CHP-01
Construction Category: C
Construction Description: Steel

Tank ID: CHP-01
Construction Category: M
Construction Description: Spill containment bucket

Tank ID: CHP-01
Construction Category: N
Construction Description: Flow shut-Off

Tank ID: CHP-01
Construction Category: I
Construction Description: Double wall

Tank ID: CHP-01
Construction Category: P
Construction Description: Level gauges/alarms

Tank ID: EG554B
Construction Category: M
Construction Description: Spill containment bucket

Tank ID: EG554A
Construction Category: I
Construction Description: Double wall

Tank ID: EG554A
Construction Category: C
Construction Description: Steel

Tank ID: EG554B
Construction Category: P
Construction Description: Level gauges/alarms

Tank ID: EG554A
Construction Category: M
Construction Description: Spill containment bucket

Tank ID: EG554B
Construction Category: C
Construction Description: Steel

UNIV OF CENTRAL FL (Continued) **U003974569**

Tank ID: EG554A
Construction Category: P
Construction Description: Level gauges/alarms

Tank ID: EG554B
Construction Category: I
Construction Description: Double wall

Tank ID: EG-20B
Construction Category: P
Construction Description: Level gauges/alarms

Tank ID: EG-20B
Construction Category: I
Construction Description: Double wall

Tank ID: EG-20B
Construction Category: C
Construction Description: Steel

Tank ID: EG-20B
Construction Category: M
Construction Description: Spill containment bucket

Tank ID: EG-47
Construction Category: P
Construction Description: Level gauges/alarms

Tank ID: EG-47
Construction Category: I
Construction Description: Double wall

Tank ID: EG-47
Construction Category: G
Construction Description: Sacrificial anode CP

Tank ID: EG-47
Construction Category: M
Construction Description: Spill containment bucket

Piping:
Tank ID: 10
Piping Category: B
Piping Description: Steel/galvanized metal

Tank ID: 10
Piping Category: G
Piping Description: Pipe trench liner

Tank ID: Not reported
Piping Category: B
Piping Description: Steel/galvanized metal

Tank ID: Not reported
Piping Category: D
Piping Description: External protective coating

UNIV OF CENTRAL FL (Continued) **U003974569**

Tank ID: Not reported
Piping Category: A
Piping Description: Abv, no soil contact

Tank ID: Not reported
Piping Category: A
Piping Description: Abv, no soil contact

Tank ID: Not reported
Piping Category: F
Piping Description: Double wall

Tank ID: Not reported
Piping Category: A
Piping Description: Abv, no soil contact

Tank ID: Not reported
Piping Category: A
Piping Description: Abv, no soil contact

Tank ID: Not reported
Piping Category: I
Piping Description: Suction piping system

Tank ID: Not reported
Piping Category: B
Piping Description: Steel/galvanized metal

Tank ID: Not reported
Piping Category: D
Piping Description: External protective coating

Tank ID: Not reported
Piping Category: B
Piping Description: Steel/galvanized metal

Tank ID: Not reported
Piping Category: D
Piping Description: External protective coating

Tank ID: Not reported
Piping Category: A
Piping Description: Abv, no soil contact

Tank ID: Not reported
Piping Category: A
Piping Description: Abv, no soil contact

Tank ID: Not reported
Piping Category: A
Piping Description: Abv, no soil contact

Tank ID: Not reported
Piping Category: A
Piping Description: Abv, no soil contact

Tank ID: Not reported

UNIV OF CENTRAL FL (Continued) **U003974569**

Piping Category: A
Piping Description: Abv, no soil contact

Tank ID: Not reported
Piping Category: A
Piping Description: Abv, no soil contact

Tank ID: Not reported
Piping Category: A
Piping Description: Abv, no soil contact

Tank ID: Not reported
Piping Category: A
Piping Description: Abv, no soil contact

Tank ID: Not reported
Piping Category: A
Piping Description: Abv, no soil contact

Tank ID: Not reported
Piping Category: B
Piping Description: Steel/galvanized metal

Tank ID: Not reported
Piping Category: A
Piping Description: Abv, no soil contact

Tank ID: Not reported
Piping Category: J
Piping Description: Pressurized piping system

Tank ID: Not reported
Piping Category: A
Piping Description: Abv, no soil contact

Tank ID: Not reported
Piping Category: A
Piping Description: Abv, no soil contact

Tank ID: Not reported
Piping Category: B
Piping Description: Steel/galvanized metal

Tank ID: Not reported
Piping Category: D
Piping Description: External protective coating

Tank ID: Not reported
Piping Category: B
Piping Description: Steel/galvanized metal

Tank ID: Not reported
Piping Category: D
Piping Description: External protective coating

Tank ID: Not reported
Piping Category: A

UNIV OF CENTRAL FL (Continued) **U003974569**

Piping Description: Abv, no soil contact

Tank ID: Not reported
Piping Category: B
Piping Description: Steel/galvanized metal

Tank ID: Not reported
Piping Category: D
Piping Description: External protective coating

Tank ID: Not reported
Piping Category: A
Piping Description: Abv, no soil contact

Tank ID: Not reported
Piping Category: F
Piping Description: Double wall

Tank ID: Not reported
Piping Category: N
Piping Description: Approved synthetic material

Tank ID: Not reported
Piping Category: A
Piping Description: Abv, no soil contact

Tank ID: Not reported
Piping Category: D
Piping Description: External protective coating

Tank ID: Not reported
Piping Category: D
Piping Description: External protective coating

Tank ID: Not reported
Piping Category: P
Piping Description: Internal pipe/internal sump riser

Tank ID: Not reported
Piping Category: N
Piping Description: Approved synthetic material

Tank ID: Not reported
Piping Category: A
Piping Description: Abv, no soil contact

Tank ID: Not reported
Piping Category: L
Piping Description: Bulk product system

Tank ID: Not reported
Piping Category: L
Piping Description: Bulk product system

Tank ID: Not reported
Piping Category: P
Piping Description: Internal pipe/internal sump riser

UNIV OF CENTRAL FL (Continued) **U003974569**

Tank ID: Not reported
Piping Category: A
Piping Description: Abv, no soil contact

Tank ID: Not reported
Piping Category: N
Piping Description: Approved synthetic material

Tank ID: Not reported
Piping Category: A
Piping Description: Abv, no soil contact

Tank ID: Not reported
Piping Category: Y
Piping Description: Unknown

Tank ID: Not reported
Piping Category: B
Piping Description: Steel/galvanized metal

Monitoring:
Tank ID: 10
Petro Monitoring Category: F
Monitoring Description: Monitor dbl wall tank space

Tank ID: 10
Petro Monitoring Category: L
Monitoring Description: Automatic tank gauging - USTs

Tank ID: Not reported
Petro Monitoring Category: Q
Monitoring Description: Visual inspection of ASTs

Tank ID: Not reported
Petro Monitoring Category: F
Monitoring Description: Monitor dbl wall tank space

Tank ID: Not reported
Petro Monitoring Category: Q
Monitoring Description: Visual inspection of ASTs

Tank ID: Not reported
Petro Monitoring Category: F
Monitoring Description: Monitor dbl wall tank space

Tank ID: Not reported
Petro Monitoring Category: F
Monitoring Description: Monitor dbl wall tank space

Tank ID: Not reported
Petro Monitoring Category: Q
Monitoring Description: Visual inspection of ASTs

Tank ID: Not reported
Petro Monitoring Category: F
Monitoring Description: Monitor dbl wall tank space

UNIV OF CENTRAL FL (Continued) **U003974569**

Tank ID: Not reported
Petro Monitoring Category: Q
Monitoring Description: Visual inspection of ASTs

Tank ID: Not reported
Petro Monitoring Category: F
Monitoring Description: Monitor dbl wall tank space

Tank ID: Not reported
Petro Monitoring Category: Q
Monitoring Description: Visual inspection of ASTs

Tank ID: 10
Petro Monitoring Category: 2
Monitoring Description: Visual inspect pipe sumps

Tank ID: 10
Petro Monitoring Category: 4
Monitoring Description: Visual inspect dispenser liners

Tank ID: Not reported
Petro Monitoring Category: F
Monitoring Description: Monitor dbl wall tank space

Tank ID: Not reported
Petro Monitoring Category: Q
Monitoring Description: Visual inspection of ASTs

Tank ID: Not reported
Petro Monitoring Category: R
Monitoring Description: Monitor tank bottom space

Tank ID: Not reported
Petro Monitoring Category: F
Monitoring Description: Monitor dbl wall tank space

Tank ID: Not reported
Petro Monitoring Category: Q
Monitoring Description: Visual inspection of ASTs

Tank ID: Not reported
Petro Monitoring Category: R
Monitoring Description: Monitor tank bottom space

Tank ID: Not reported
Petro Monitoring Category: F
Monitoring Description: Monitor dbl wall tank space

Tank ID: Not reported
Petro Monitoring Category: A
Monitoring Description: Site Suitability Plan

Tank ID: Not reported
Petro Monitoring Category: F
Monitoring Description: Monitor dbl wall tank space

Tank ID: Not reported

UNIV OF CENTRAL FL (Continued) **U003974569**

Petro Monitoring Category: G
Monitoring Description: Electronic line leak detector

Tank ID: Not reported
Petro Monitoring Category: F
Monitoring Description: Monitor dbl wall tank space

Tank ID: Not reported
Petro Monitoring Category: Q
Monitoring Description: Visual inspection of ASTs

Tank ID: Not reported
Petro Monitoring Category: F
Monitoring Description: Monitor dbl wall tank space

Tank ID: Not reported
Petro Monitoring Category: R
Monitoring Description: Monitor tank bottom space

Tank ID: Not reported
Petro Monitoring Category: 6
Monitoring Description: External piping monitoring

Tank ID: Not reported
Petro Monitoring Category: Q
Monitoring Description: Visual inspection of ASTs

Tank ID: Not reported
Petro Monitoring Category: R
Monitoring Description: Monitor tank bottom space

Tank ID: Not reported
Petro Monitoring Category: 6
Monitoring Description: External piping monitoring

Tank ID: Not reported
Petro Monitoring Category: F
Monitoring Description: Monitor dbl wall tank space

Tank ID: Not reported
Petro Monitoring Category: Q
Monitoring Description: Visual inspection of ASTs

Tank ID: Not reported
Petro Monitoring Category: R
Monitoring Description: Monitor tank bottom space

Tank ID: Not reported
Petro Monitoring Category: 6
Monitoring Description: External piping monitoring

Tank ID: Not reported
Petro Monitoring Category: R
Monitoring Description: Monitor tank bottom space

Tank ID: Not reported
Petro Monitoring Category: 6

UNIV OF CENTRAL FL (Continued) **U003974569**

Monitoring Description: External piping monitoring

Tank ID: Not reported
Petro Monitoring Category: R
Monitoring Description: Monitor tank bottom space

Tank ID: Not reported
Petro Monitoring Category: 6
Monitoring Description: External piping monitoring

Tank ID: Not reported
Petro Monitoring Category: R
Monitoring Description: Monitor tank bottom space

Tank ID: Not reported
Petro Monitoring Category: 6
Monitoring Description: External piping monitoring

Tank ID: Not reported
Petro Monitoring Category: R
Monitoring Description: Monitor tank bottom space

Tank ID: Not reported
Petro Monitoring Category: 6
Monitoring Description: External piping monitoring

Tank ID: Not reported
Petro Monitoring Category: Q
Monitoring Description: Visual inspection of ASTs

Tank ID: Not reported
Petro Monitoring Category: R
Monitoring Description: Monitor tank bottom space

Tank ID: Not reported
Petro Monitoring Category: 6
Monitoring Description: External piping monitoring

Tank ID: Not reported
Petro Monitoring Category: F
Monitoring Description: Monitor dbl wall tank space

Tank ID: Not reported
Petro Monitoring Category: Q
Monitoring Description: Visual inspection of ASTs

Tank ID: Not reported
Petro Monitoring Category: R
Monitoring Description: Monitor tank bottom space

Tank ID: Not reported
Petro Monitoring Category: 6
Monitoring Description: External piping monitoring

Tank ID: Not reported
Petro Monitoring Category: R
Monitoring Description: Monitor tank bottom space

UNIV OF CENTRAL FL (Continued) **U003974569**

Tank ID: Not reported
Petro Monitoring Category: 6
Monitoring Description: External piping monitoring

Tank ID: Not reported
Petro Monitoring Category: Q
Monitoring Description: Visual inspection of ASTs

Tank ID: Not reported
Petro Monitoring Category: F
Monitoring Description: Monitor dbl wall tank space

Tank ID: Not reported
Petro Monitoring Category: 6
Monitoring Description: External piping monitoring

Tank ID: Not reported
Petro Monitoring Category: Q
Monitoring Description: Visual inspection of ASTs

Tank ID: Not reported
Petro Monitoring Category: F
Monitoring Description: Monitor dbl wall tank space

Tank ID: Not reported
Petro Monitoring Category: R
Monitoring Description: Monitor tank bottom space

Tank ID: Not reported
Petro Monitoring Category: H
Monitoring Description: Mechanical line leak detector

Tank ID: Not reported
Petro Monitoring Category: 6
Monitoring Description: External piping monitoring

Tank ID: Not reported
Petro Monitoring Category: F
Monitoring Description: Monitor dbl wall tank space

Tank ID: Not reported
Petro Monitoring Category: Q
Monitoring Description: Visual inspection of ASTs

Tank ID: Not reported
Petro Monitoring Category: R
Monitoring Description: Monitor tank bottom space

Tank ID: Not reported
Petro Monitoring Category: 6
Monitoring Description: External piping monitoring

Tank ID: Not reported
Petro Monitoring Category: F
Monitoring Description: Monitor dbl wall tank space

Tank ID: Not reported

UNIV OF CENTRAL FL (Continued) **U003974569**

Petro Monitoring Category: F
Monitoring Description: Monitor dbl wall tank space

Tank ID: Not reported
Petro Monitoring Category: M
Monitoring Description: Manual tank gauging - USTs

Tank ID: Not reported
Petro Monitoring Category: Q
Monitoring Description: Visual inspection of ASTs

Tank ID: Not reported
Petro Monitoring Category: R
Monitoring Description: Monitor tank bottom space

Tank ID: Not reported
Petro Monitoring Category: F
Monitoring Description: Monitor dbl wall tank space

Tank ID: Not reported
Petro Monitoring Category: F
Monitoring Description: Monitor dbl wall tank space

Tank ID: Not reported
Petro Monitoring Category: F
Monitoring Description: Monitor dbl wall tank space

Tank ID: Not reported
Petro Monitoring Category: F
Monitoring Description: Monitor dbl wall tank space

Tank ID: Not reported
Petro Monitoring Category: Q
Monitoring Description: Visual inspection of ASTs

Tank ID: 7
Tank Capacity: 400
Tank Location: UNDERGROUND
Tank Status: B-Removed from Site
Status Date: 04/01/1996
Install Date: 7/1/1980
Substance: G
Content Description: Emerg Generator Diesel
Vessel Indicator: TANK
DEP Contractor: P

Owner:
Owner ID: 22666
Owner Name: UNIVERSITY OF CENTRAL FLORIDA
Owner Address: 3546 S PERSEUS LOOP
Owner Address 2: ENVIRONMENTAL HEALTH & SAFETY
Owner City,State,Zip: Orlando, FL 32816
Owner Contact: AARON YOUNG
Owner Phone: 4078230707

Construction:

UNIV OF CENTRAL FL (Continued) **U003974569**

Tank ID: E85
Construction Category: C
Construction Description: Steel

Tank ID: 10
Construction Category: F
Construction Description: Fiberglass clad steel

Tank ID: 10
Construction Category: A
Construction Description: Ball check valve

Tank ID: 10
Construction Category: O
Construction Description: Tight fill

Tank ID: 10
Construction Category: M
Construction Description: Spill containment bucket

Tank ID: 10
Construction Category: P
Construction Description: Level gauges/alarms

Tank ID: 10
Construction Category: L
Construction Description: Compartmented

Tank ID: 10
Construction Category: R
Construction Description: Double wall - tank jacket

Tank ID: EG-20A
Construction Category: C
Construction Description: Steel

Tank ID: EG-20A
Construction Category: I
Construction Description: Double wall

Tank ID: EG-20A
Construction Category: P
Construction Description: Level gauges/alarms

Tank ID: EG-16
Construction Category: C
Construction Description: Steel

Tank ID: EG-16
Construction Category: I
Construction Description: Double wall

Tank ID: EG-16
Construction Category: P
Construction Description: Level gauges/alarms

Tank ID: EG-52

UNIV OF CENTRAL FL (Continued) **U003974569**

Construction Category: C
Construction Description: Steel

Tank ID: EG-52
Construction Category: I
Construction Description: Double wall

Tank ID: EG-52
Construction Category: P
Construction Description: Level gauges/alarms

Tank ID: EG-75
Construction Category: C
Construction Description: Steel

Tank ID: EG-75
Construction Category: I
Construction Description: Double wall

Tank ID: EG-75
Construction Category: P
Construction Description: Level gauges/alarms

Tank ID: EG-80
Construction Category: C
Construction Description: Steel

Tank ID: EG-80
Construction Category: I
Construction Description: Double wall

Tank ID: EG-80
Construction Category: P
Construction Description: Level gauges/alarms

Tank ID: EG-20A
Construction Category: M
Construction Description: Spill containment bucket

Tank ID: EG-16
Construction Category: M
Construction Description: Spill containment bucket

Tank ID: EG-52
Construction Category: M
Construction Description: Spill containment bucket

Tank ID: EG-75
Construction Category: M
Construction Description: Spill containment bucket

Tank ID: EG-80
Construction Category: M
Construction Description: Spill containment bucket

Tank ID: EG-134
Construction Category: C

UNIV OF CENTRAL FL (Continued) **U003974569**

Construction Description: Steel

Tank ID: EG-134
Construction Category: M
Construction Description: Spill containment bucket

Tank ID: EG-134
Construction Category: I
Construction Description: Double wall

Tank ID: EG-131
Construction Category: C
Construction Description: Steel

Tank ID: EG-131
Construction Category: M
Construction Description: Spill containment bucket

Tank ID: EG-131
Construction Category: I
Construction Description: Double wall

Tank ID: EG-54
Construction Category: C
Construction Description: Steel

Tank ID: EG-54
Construction Category: N
Construction Description: Flow shut-Off

Tank ID: EG-54
Construction Category: M
Construction Description: Spill containment bucket

Tank ID: EG-54
Construction Category: O
Construction Description: Tight fill

Tank ID: EG-54
Construction Category: P
Construction Description: Level gauges/alarms

Tank ID: EG-54
Construction Category: I
Construction Description: Double wall

Tank ID: EG-7
Construction Category: C
Construction Description: Steel

Tank ID: EG-7
Construction Category: N
Construction Description: Flow shut-Off

Tank ID: EG-7
Construction Category: P
Construction Description: Level gauges/alarms

UNIV OF CENTRAL FL (Continued) **U003974569**

Tank ID: EG-7
Construction Category: I
Construction Description: Double wall

Tank ID: EG-50
Construction Category: C
Construction Description: Steel

Tank ID: EG-50
Construction Category: P
Construction Description: Level gauges/alarms

Tank ID: EG-50
Construction Category: I
Construction Description: Double wall

Tank ID: EG-141
Construction Category: C
Construction Description: Steel

Tank ID: EG-141
Construction Category: M
Construction Description: Spill containment bucket

Tank ID: EG-141
Construction Category: P
Construction Description: Level gauges/alarms

Tank ID: EG-141
Construction Category: I
Construction Description: Double wall

Tank ID: EG121A
Construction Category: C
Construction Description: Steel

Tank ID: EG121A
Construction Category: M
Construction Description: Spill containment bucket

Tank ID: EG121A
Construction Category: I
Construction Description: Double wall

Tank ID: EG-150
Construction Category: C
Construction Description: Steel

Tank ID: EG-150
Construction Category: M
Construction Description: Spill containment bucket

Tank ID: EG-150
Construction Category: P
Construction Description: Level gauges/alarms

Tank ID: EG-150

UNIV OF CENTRAL FL (Continued) **U003974569**

Construction Category: I
Construction Description: Double wall

Tank ID: EG-117
Construction Category: C
Construction Description: Steel

Tank ID: EG-117
Construction Category: M
Construction Description: Spill containment bucket

Tank ID: EG-117
Construction Category: I
Construction Description: Double wall

Tank ID: EG-119
Construction Category: C
Construction Description: Steel

Tank ID: EG-119
Construction Category: I
Construction Description: Double wall

Tank ID: EG-119
Construction Category: M
Construction Description: Spill containment bucket

Tank ID: EG-119
Construction Category: P
Construction Description: Level gauges/alarms

Tank ID: E85
Construction Category: A
Construction Description: Ball check valve

Tank ID: E85
Construction Category: M
Construction Description: Spill containment bucket

Tank ID: E85
Construction Category: N
Construction Description: Flow shut-Off

Tank ID: E85
Construction Category: P
Construction Description: Level gauges/alarms

Tank ID: E85
Construction Category: I
Construction Description: Double wall

Tank ID: EG121B
Construction Category: C
Construction Description: Steel

Tank ID: EG121B
Construction Category: M

UNIV OF CENTRAL FL (Continued) **U003974569**

Construction Description: Spill containment bucket

Tank ID: EG121B
Construction Category: I
Construction Description: Double wall

Tank ID: EG-41
Construction Category: C
Construction Description: Steel

Tank ID: EG-41
Construction Category: M
Construction Description: Spill containment bucket

Tank ID: EG-41
Construction Category: P
Construction Description: Level gauges/alarms

Tank ID: EG-41
Construction Category: I
Construction Description: Double wall

Tank ID: EG159
Construction Category: C
Construction Description: Steel

Tank ID: EG159
Construction Category: I
Construction Description: Double wall

Tank ID: EG159
Construction Category: M
Construction Description: Spill containment bucket

Tank ID: EG159
Construction Category: P
Construction Description: Level gauges/alarms

Tank ID: CHP-01
Construction Category: C
Construction Description: Steel

Tank ID: CHP-01
Construction Category: M
Construction Description: Spill containment bucket

Tank ID: CHP-01
Construction Category: N
Construction Description: Flow shut-Off

Tank ID: CHP-01
Construction Category: I
Construction Description: Double wall

Tank ID: CHP-01
Construction Category: P
Construction Description: Level gauges/alarms

UNIV OF CENTRAL FL (Continued) **U003974569**

Tank ID: EG554B
Construction Category: M
Construction Description: Spill containment bucket

Tank ID: EG554A
Construction Category: I
Construction Description: Double wall

Tank ID: EG554A
Construction Category: C
Construction Description: Steel

Tank ID: EG554B
Construction Category: P
Construction Description: Level gauges/alarms

Tank ID: EG554A
Construction Category: M
Construction Description: Spill containment bucket

Tank ID: EG554B
Construction Category: C
Construction Description: Steel

Tank ID: EG554A
Construction Category: P
Construction Description: Level gauges/alarms

Tank ID: EG554B
Construction Category: I
Construction Description: Double wall

Tank ID: EG-20B
Construction Category: P
Construction Description: Level gauges/alarms

Tank ID: EG-20B
Construction Category: I
Construction Description: Double wall

Tank ID: EG-20B
Construction Category: C
Construction Description: Steel

Tank ID: EG-20B
Construction Category: M
Construction Description: Spill containment bucket

Tank ID: EG-47
Construction Category: P
Construction Description: Level gauges/alarms

Tank ID: EG-47
Construction Category: I
Construction Description: Double wall

Tank ID: EG-47

UNIV OF CENTRAL FL (Continued) **U003974569**

Construction Category: G
Construction Description: Sacrificial anode CP

Tank ID: EG-47
Construction Category: M
Construction Description: Spill containment bucket

Piping:
Tank ID: 10
Piping Category: B
Piping Description: Steel/galvanized metal

Tank ID: 10
Piping Category: G
Piping Description: Pipe trench liner

Tank ID: Not reported
Piping Category: B
Piping Description: Steel/galvanized metal

Tank ID: Not reported
Piping Category: D
Piping Description: External protective coating

Tank ID: Not reported
Piping Category: A
Piping Description: Abv, no soil contact

Tank ID: Not reported
Piping Category: A
Piping Description: Abv, no soil contact

Tank ID: Not reported
Piping Category: F
Piping Description: Double wall

Tank ID: Not reported
Piping Category: A
Piping Description: Abv, no soil contact

Tank ID: Not reported
Piping Category: A
Piping Description: Abv, no soil contact

Tank ID: Not reported
Piping Category: I
Piping Description: Suction piping system

Tank ID: Not reported
Piping Category: B
Piping Description: Steel/galvanized metal

Tank ID: Not reported
Piping Category: D
Piping Description: External protective coating

Tank ID: Not reported

UNIV OF CENTRAL FL (Continued) **U003974569**

Piping Category: B
Piping Description: Steel/galvanized metal

Tank ID: Not reported
Piping Category: D
Piping Description: External protective coating

Tank ID: Not reported
Piping Category: A
Piping Description: Abv, no soil contact

Tank ID: Not reported
Piping Category: A
Piping Description: Abv, no soil contact

Tank ID: Not reported
Piping Category: A
Piping Description: Abv, no soil contact

Tank ID: Not reported
Piping Category: A
Piping Description: Abv, no soil contact

Tank ID: Not reported
Piping Category: A
Piping Description: Abv, no soil contact

Tank ID: Not reported
Piping Category: A
Piping Description: Abv, no soil contact

Tank ID: Not reported
Piping Category: A
Piping Description: Abv, no soil contact

Tank ID: Not reported
Piping Category: A
Piping Description: Abv, no soil contact

Tank ID: Not reported
Piping Category: A
Piping Description: Abv, no soil contact

Tank ID: Not reported
Piping Category: A
Piping Description: Abv, no soil contact

Tank ID: Not reported
Piping Category: B
Piping Description: Steel/galvanized metal

Tank ID: Not reported
Piping Category: A
Piping Description: Abv, no soil contact

Tank ID: Not reported
Piping Category: J
Piping Description: Pressurized piping system

Tank ID: Not reported
Piping Category: A

UNIV OF CENTRAL FL (Continued) **U003974569**

Piping Description: Abv, no soil contact

Tank ID: Not reported
Piping Category: A
Piping Description: Abv, no soil contact

Tank ID: Not reported
Piping Category: B
Piping Description: Steel/galvanized metal

Tank ID: Not reported
Piping Category: D
Piping Description: External protective coating

Tank ID: Not reported
Piping Category: B
Piping Description: Steel/galvanized metal

Tank ID: Not reported
Piping Category: D
Piping Description: External protective coating

Tank ID: Not reported
Piping Category: A
Piping Description: Abv, no soil contact

Tank ID: Not reported
Piping Category: B
Piping Description: Steel/galvanized metal

Tank ID: Not reported
Piping Category: D
Piping Description: External protective coating

Tank ID: Not reported
Piping Category: A
Piping Description: Abv, no soil contact

Tank ID: Not reported
Piping Category: F
Piping Description: Double wall

Tank ID: Not reported
Piping Category: N
Piping Description: Approved synthetic material

Tank ID: Not reported
Piping Category: A
Piping Description: Abv, no soil contact

Tank ID: Not reported
Piping Category: D
Piping Description: External protective coating

Tank ID: Not reported
Piping Category: D
Piping Description: External protective coating

UNIV OF CENTRAL FL (Continued) **U003974569**

Tank ID: Not reported
Piping Category: P
Piping Description: Internal pipe/internal sump riser

Tank ID: Not reported
Piping Category: N
Piping Description: Approved synthetic material

Tank ID: Not reported
Piping Category: A
Piping Description: Abv, no soil contact

Tank ID: Not reported
Piping Category: L
Piping Description: Bulk product system

Tank ID: Not reported
Piping Category: L
Piping Description: Bulk product system

Tank ID: Not reported
Piping Category: P
Piping Description: Internal pipe/internal sump riser

Tank ID: Not reported
Piping Category: A
Piping Description: Abv, no soil contact

Tank ID: Not reported
Piping Category: N
Piping Description: Approved synthetic material

Tank ID: Not reported
Piping Category: A
Piping Description: Abv, no soil contact

Tank ID: Not reported
Piping Category: Y
Piping Description: Unknown

Tank ID: Not reported
Piping Category: B
Piping Description: Steel/galvanized metal

Monitoring:
Tank ID: 10
Petro Monitoring Category: F
Monitoring Description: Monitor dbl wall tank space

Tank ID: 10
Petro Monitoring Category: L
Monitoring Description: Automatic tank gauging - USTs

Tank ID: Not reported
Petro Monitoring Category: Q
Monitoring Description: Visual inspection of ASTs

UNIV OF CENTRAL FL (Continued) **U003974569**

Tank ID: Not reported
Petro Monitoring Category: F
Monitoring Description: Monitor dbl wall tank space

Tank ID: Not reported
Petro Monitoring Category: Q
Monitoring Description: Visual inspection of ASTs

Tank ID: Not reported
Petro Monitoring Category: F
Monitoring Description: Monitor dbl wall tank space

Tank ID: Not reported
Petro Monitoring Category: F
Monitoring Description: Monitor dbl wall tank space

Tank ID: Not reported
Petro Monitoring Category: Q
Monitoring Description: Visual inspection of ASTs

Tank ID: Not reported
Petro Monitoring Category: F
Monitoring Description: Monitor dbl wall tank space

Tank ID: Not reported
Petro Monitoring Category: Q
Monitoring Description: Visual inspection of ASTs

Tank ID: Not reported
Petro Monitoring Category: F
Monitoring Description: Monitor dbl wall tank space

Tank ID: Not reported
Petro Monitoring Category: Q
Monitoring Description: Visual inspection of ASTs

Tank ID: 10
Petro Monitoring Category: 2
Monitoring Description: Visual inspect pipe sumps

Tank ID: 10
Petro Monitoring Category: 4
Monitoring Description: Visual inspect dispenser liners

Tank ID: Not reported
Petro Monitoring Category: F
Monitoring Description: Monitor dbl wall tank space

Tank ID: Not reported
Petro Monitoring Category: Q
Monitoring Description: Visual inspection of ASTs

Tank ID: Not reported
Petro Monitoring Category: R
Monitoring Description: Monitor tank bottom space

Tank ID: Not reported

UNIV OF CENTRAL FL (Continued) **U003974569**

Petro Monitoring Category: F
Monitoring Description: Monitor dbl wall tank space

Tank ID: Not reported
Petro Monitoring Category: Q
Monitoring Description: Visual inspection of ASTs

Tank ID: Not reported
Petro Monitoring Category: R
Monitoring Description: Monitor tank bottom space

Tank ID: Not reported
Petro Monitoring Category: F
Monitoring Description: Monitor dbl wall tank space

Tank ID: Not reported
Petro Monitoring Category: A
Monitoring Description: Site Suitability Plan

Tank ID: Not reported
Petro Monitoring Category: F
Monitoring Description: Monitor dbl wall tank space

Tank ID: Not reported
Petro Monitoring Category: G
Monitoring Description: Electronic line leak detector

Tank ID: Not reported
Petro Monitoring Category: F
Monitoring Description: Monitor dbl wall tank space

Tank ID: Not reported
Petro Monitoring Category: Q
Monitoring Description: Visual inspection of ASTs

Tank ID: Not reported
Petro Monitoring Category: F
Monitoring Description: Monitor dbl wall tank space

Tank ID: Not reported
Petro Monitoring Category: R
Monitoring Description: Monitor tank bottom space

Tank ID: Not reported
Petro Monitoring Category: 6
Monitoring Description: External piping monitoring

Tank ID: Not reported
Petro Monitoring Category: Q
Monitoring Description: Visual inspection of ASTs

Tank ID: Not reported
Petro Monitoring Category: R
Monitoring Description: Monitor tank bottom space

Tank ID: Not reported
Petro Monitoring Category: 6

UNIV OF CENTRAL FL (Continued) **U003974569**

Monitoring Description: External piping monitoring

Tank ID: Not reported
Petro Monitoring Category: F
Monitoring Description: Monitor dbl wall tank space

Tank ID: Not reported
Petro Monitoring Category: Q
Monitoring Description: Visual inspection of ASTs

Tank ID: Not reported
Petro Monitoring Category: R
Monitoring Description: Monitor tank bottom space

Tank ID: Not reported
Petro Monitoring Category: 6
Monitoring Description: External piping monitoring

Tank ID: Not reported
Petro Monitoring Category: R
Monitoring Description: Monitor tank bottom space

Tank ID: Not reported
Petro Monitoring Category: 6
Monitoring Description: External piping monitoring

Tank ID: Not reported
Petro Monitoring Category: R
Monitoring Description: Monitor tank bottom space

Tank ID: Not reported
Petro Monitoring Category: 6
Monitoring Description: External piping monitoring

Tank ID: Not reported
Petro Monitoring Category: R
Monitoring Description: Monitor tank bottom space

Tank ID: Not reported
Petro Monitoring Category: 6
Monitoring Description: External piping monitoring

Tank ID: Not reported
Petro Monitoring Category: R
Monitoring Description: Monitor tank bottom space

Tank ID: Not reported
Petro Monitoring Category: 6
Monitoring Description: External piping monitoring

Tank ID: Not reported
Petro Monitoring Category: Q
Monitoring Description: Visual inspection of ASTs

Tank ID: Not reported
Petro Monitoring Category: R
Monitoring Description: Monitor tank bottom space

UNIV OF CENTRAL FL (Continued) **U003974569**

Tank ID: Not reported
Petro Monitoring Category: 6
Monitoring Description: External piping monitoring

Tank ID: Not reported
Petro Monitoring Category: F
Monitoring Description: Monitor dbl wall tank space

Tank ID: Not reported
Petro Monitoring Category: Q
Monitoring Description: Visual inspection of ASTs

Tank ID: Not reported
Petro Monitoring Category: R
Monitoring Description: Monitor tank bottom space

Tank ID: Not reported
Petro Monitoring Category: 6
Monitoring Description: External piping monitoring

Tank ID: Not reported
Petro Monitoring Category: R
Monitoring Description: Monitor tank bottom space

Tank ID: Not reported
Petro Monitoring Category: 6
Monitoring Description: External piping monitoring

Tank ID: Not reported
Petro Monitoring Category: Q
Monitoring Description: Visual inspection of ASTs

Tank ID: Not reported
Petro Monitoring Category: F
Monitoring Description: Monitor dbl wall tank space

Tank ID: Not reported
Petro Monitoring Category: 6
Monitoring Description: External piping monitoring

Tank ID: Not reported
Petro Monitoring Category: Q
Monitoring Description: Visual inspection of ASTs

Tank ID: Not reported
Petro Monitoring Category: F
Monitoring Description: Monitor dbl wall tank space

Tank ID: Not reported
Petro Monitoring Category: R
Monitoring Description: Monitor tank bottom space

Tank ID: Not reported
Petro Monitoring Category: H
Monitoring Description: Mechanical line leak detector

Tank ID: Not reported

UNIV OF CENTRAL FL (Continued) **U003974569**

Petro Monitoring Category: 6
Monitoring Description: External piping monitoring

Tank ID: Not reported
Petro Monitoring Category: F
Monitoring Description: Monitor dbl wall tank space

Tank ID: Not reported
Petro Monitoring Category: Q
Monitoring Description: Visual inspection of ASTs

Tank ID: Not reported
Petro Monitoring Category: R
Monitoring Description: Monitor tank bottom space

Tank ID: Not reported
Petro Monitoring Category: 6
Monitoring Description: External piping monitoring

Tank ID: Not reported
Petro Monitoring Category: F
Monitoring Description: Monitor dbl wall tank space

Tank ID: Not reported
Petro Monitoring Category: F
Monitoring Description: Monitor dbl wall tank space

Tank ID: Not reported
Petro Monitoring Category: M
Monitoring Description: Manual tank gauging - USTs

Tank ID: Not reported
Petro Monitoring Category: Q
Monitoring Description: Visual inspection of ASTs

Tank ID: Not reported
Petro Monitoring Category: R
Monitoring Description: Monitor tank bottom space

Tank ID: Not reported
Petro Monitoring Category: F
Monitoring Description: Monitor dbl wall tank space

Tank ID: Not reported
Petro Monitoring Category: F
Monitoring Description: Monitor dbl wall tank space

Tank ID: Not reported
Petro Monitoring Category: F
Monitoring Description: Monitor dbl wall tank space

Tank ID: Not reported
Petro Monitoring Category: F
Monitoring Description: Monitor dbl wall tank space

Tank ID: Not reported
Petro Monitoring Category: Q

UNIV OF CENTRAL FL (Continued) **U003974569**

Monitoring Description: Visual inspection of ASTs

Tank ID: 8
Tank Capacity: 400
Tank Location: UNDERGROUND
Tank Status: B-Removed from Site
Status Date: 08/01/1996
Install Date: 7/1/1980
Substance: G
Content Description: Emerg Generator Diesel
Vessel Indicator: TANK
DEP Contractor: P

Owner:
Owner ID: 22666
Owner Name: UNIVERSITY OF CENTRAL FLORIDA
Owner Address: 3546 S PERSEUS LOOP
Owner Address 2: ENVIRONMENTAL HEALTH & SAFETY
Owner City,State,Zip: Orlando, FL 32816
Owner Contact: AARON YOUNG
Owner Phone: 4078230707

Construction:
Tank ID: E85
Construction Category: C
Construction Description: Steel

Tank ID: 10
Construction Category: F
Construction Description: Fiberglass clad steel

Tank ID: 10
Construction Category: A
Construction Description: Ball check valve

Tank ID: 10
Construction Category: O
Construction Description: Tight fill

Tank ID: 10
Construction Category: M
Construction Description: Spill containment bucket

Tank ID: 10
Construction Category: P
Construction Description: Level gauges/alarms

Tank ID: 10
Construction Category: L
Construction Description: Compartmented

Tank ID: 10
Construction Category: R
Construction Description: Double wall - tank jacket

Tank ID: EG-20A

UNIV OF CENTRAL FL (Continued) **U003974569**

Construction Category: C
Construction Description: Steel

Tank ID: EG-20A
Construction Category: I
Construction Description: Double wall

Tank ID: EG-20A
Construction Category: P
Construction Description: Level gauges/alarms

Tank ID: EG-16
Construction Category: C
Construction Description: Steel

Tank ID: EG-16
Construction Category: I
Construction Description: Double wall

Tank ID: EG-16
Construction Category: P
Construction Description: Level gauges/alarms

Tank ID: EG-52
Construction Category: C
Construction Description: Steel

Tank ID: EG-52
Construction Category: I
Construction Description: Double wall

Tank ID: EG-52
Construction Category: P
Construction Description: Level gauges/alarms

Tank ID: EG-75
Construction Category: C
Construction Description: Steel

Tank ID: EG-75
Construction Category: I
Construction Description: Double wall

Tank ID: EG-75
Construction Category: P
Construction Description: Level gauges/alarms

Tank ID: EG-80
Construction Category: C
Construction Description: Steel

Tank ID: EG-80
Construction Category: I
Construction Description: Double wall

Tank ID: EG-80
Construction Category: P

UNIV OF CENTRAL FL (Continued) **U003974569**

Construction Description: Level gauges/alarms

Tank ID: EG-20A
Construction Category: M
Construction Description: Spill containment bucket

Tank ID: EG-16
Construction Category: M
Construction Description: Spill containment bucket

Tank ID: EG-52
Construction Category: M
Construction Description: Spill containment bucket

Tank ID: EG-75
Construction Category: M
Construction Description: Spill containment bucket

Tank ID: EG-80
Construction Category: M
Construction Description: Spill containment bucket

Tank ID: EG-134
Construction Category: C
Construction Description: Steel

Tank ID: EG-134
Construction Category: M
Construction Description: Spill containment bucket

Tank ID: EG-134
Construction Category: I
Construction Description: Double wall

Tank ID: EG-131
Construction Category: C
Construction Description: Steel

Tank ID: EG-131
Construction Category: M
Construction Description: Spill containment bucket

Tank ID: EG-131
Construction Category: I
Construction Description: Double wall

Tank ID: EG-54
Construction Category: C
Construction Description: Steel

Tank ID: EG-54
Construction Category: N
Construction Description: Flow shut-Off

Tank ID: EG-54
Construction Category: M
Construction Description: Spill containment bucket

UNIV OF CENTRAL FL (Continued) **U003974569**

Tank ID: EG-54
Construction Category: O
Construction Description: Tight fill

Tank ID: EG-54
Construction Category: P
Construction Description: Level gauges/alarms

Tank ID: EG-54
Construction Category: I
Construction Description: Double wall

Tank ID: EG-7
Construction Category: C
Construction Description: Steel

Tank ID: EG-7
Construction Category: N
Construction Description: Flow shut-Off

Tank ID: EG-7
Construction Category: P
Construction Description: Level gauges/alarms

Tank ID: EG-7
Construction Category: I
Construction Description: Double wall

Tank ID: EG-50
Construction Category: C
Construction Description: Steel

Tank ID: EG-50
Construction Category: P
Construction Description: Level gauges/alarms

Tank ID: EG-50
Construction Category: I
Construction Description: Double wall

Tank ID: EG-141
Construction Category: C
Construction Description: Steel

Tank ID: EG-141
Construction Category: M
Construction Description: Spill containment bucket

Tank ID: EG-141
Construction Category: P
Construction Description: Level gauges/alarms

Tank ID: EG-141
Construction Category: I
Construction Description: Double wall

Tank ID: EG121A

UNIV OF CENTRAL FL (Continued) **U003974569**

Construction Category: C
Construction Description: Steel

Tank ID: EG121A
Construction Category: M
Construction Description: Spill containment bucket

Tank ID: EG121A
Construction Category: I
Construction Description: Double wall

Tank ID: EG-150
Construction Category: C
Construction Description: Steel

Tank ID: EG-150
Construction Category: M
Construction Description: Spill containment bucket

Tank ID: EG-150
Construction Category: P
Construction Description: Level gauges/alarms

Tank ID: EG-150
Construction Category: I
Construction Description: Double wall

Tank ID: EG-117
Construction Category: C
Construction Description: Steel

Tank ID: EG-117
Construction Category: M
Construction Description: Spill containment bucket

Tank ID: EG-117
Construction Category: I
Construction Description: Double wall

Tank ID: EG-119
Construction Category: C
Construction Description: Steel

Tank ID: EG-119
Construction Category: I
Construction Description: Double wall

Tank ID: EG-119
Construction Category: M
Construction Description: Spill containment bucket

Tank ID: EG-119
Construction Category: P
Construction Description: Level gauges/alarms

Tank ID: E85
Construction Category: A

UNIV OF CENTRAL FL (Continued) **U003974569**

Construction Description: Ball check valve

Tank ID: E85
Construction Category: M
Construction Description: Spill containment bucket

Tank ID: E85
Construction Category: N
Construction Description: Flow shut-Off

Tank ID: E85
Construction Category: P
Construction Description: Level gauges/alarms

Tank ID: E85
Construction Category: I
Construction Description: Double wall

Tank ID: EG121B
Construction Category: C
Construction Description: Steel

Tank ID: EG121B
Construction Category: M
Construction Description: Spill containment bucket

Tank ID: EG121B
Construction Category: I
Construction Description: Double wall

Tank ID: EG-41
Construction Category: C
Construction Description: Steel

Tank ID: EG-41
Construction Category: M
Construction Description: Spill containment bucket

Tank ID: EG-41
Construction Category: P
Construction Description: Level gauges/alarms

Tank ID: EG-41
Construction Category: I
Construction Description: Double wall

Tank ID: EG159
Construction Category: C
Construction Description: Steel

Tank ID: EG159
Construction Category: I
Construction Description: Double wall

Tank ID: EG159
Construction Category: M
Construction Description: Spill containment bucket

UNIV OF CENTRAL FL (Continued) **U003974569**

Tank ID: EG159
Construction Category: P
Construction Description: Level gauges/alarms

Tank ID: CHP-01
Construction Category: C
Construction Description: Steel

Tank ID: CHP-01
Construction Category: M
Construction Description: Spill containment bucket

Tank ID: CHP-01
Construction Category: N
Construction Description: Flow shut-Off

Tank ID: CHP-01
Construction Category: I
Construction Description: Double wall

Tank ID: CHP-01
Construction Category: P
Construction Description: Level gauges/alarms

Tank ID: EG554B
Construction Category: M
Construction Description: Spill containment bucket

Tank ID: EG554A
Construction Category: I
Construction Description: Double wall

Tank ID: EG554A
Construction Category: C
Construction Description: Steel

Tank ID: EG554B
Construction Category: P
Construction Description: Level gauges/alarms

Tank ID: EG554A
Construction Category: M
Construction Description: Spill containment bucket

Tank ID: EG554B
Construction Category: C
Construction Description: Steel

Tank ID: EG554A
Construction Category: P
Construction Description: Level gauges/alarms

Tank ID: EG554B
Construction Category: I
Construction Description: Double wall

Tank ID: EG-20B

UNIV OF CENTRAL FL (Continued) **U003974569**

Construction Category: P
Construction Description: Level gauges/alarms

Tank ID: EG-20B
Construction Category: I
Construction Description: Double wall

Tank ID: EG-20B
Construction Category: C
Construction Description: Steel

Tank ID: EG-20B
Construction Category: M
Construction Description: Spill containment bucket

Tank ID: EG-47
Construction Category: P
Construction Description: Level gauges/alarms

Tank ID: EG-47
Construction Category: I
Construction Description: Double wall

Tank ID: EG-47
Construction Category: G
Construction Description: Sacrificial anode CP

Tank ID: EG-47
Construction Category: M
Construction Description: Spill containment bucket

Piping:
Tank ID: 10
Piping Category: B
Piping Description: Steel/galvanized metal

Tank ID: 10
Piping Category: G
Piping Description: Pipe trench liner

Tank ID: Not reported
Piping Category: B
Piping Description: Steel/galvanized metal

Tank ID: Not reported
Piping Category: D
Piping Description: External protective coating

Tank ID: Not reported
Piping Category: A
Piping Description: Abv, no soil contact

Tank ID: Not reported
Piping Category: A
Piping Description: Abv, no soil contact

Tank ID: Not reported

UNIV OF CENTRAL FL (Continued) **U003974569**

Piping Category: F
Piping Description: Double wall

Tank ID: Not reported
Piping Category: A
Piping Description: Abv, no soil contact

Tank ID: Not reported
Piping Category: A
Piping Description: Abv, no soil contact

Tank ID: Not reported
Piping Category: I
Piping Description: Suction piping system

Tank ID: Not reported
Piping Category: B
Piping Description: Steel/galvanized metal

Tank ID: Not reported
Piping Category: D
Piping Description: External protective coating

Tank ID: Not reported
Piping Category: B
Piping Description: Steel/galvanized metal

Tank ID: Not reported
Piping Category: D
Piping Description: External protective coating

Tank ID: Not reported
Piping Category: A
Piping Description: Abv, no soil contact

Tank ID: Not reported
Piping Category: A
Piping Description: Abv, no soil contact

Tank ID: Not reported
Piping Category: A
Piping Description: Abv, no soil contact

Tank ID: Not reported
Piping Category: A
Piping Description: Abv, no soil contact

Tank ID: Not reported
Piping Category: A
Piping Description: Abv, no soil contact

Tank ID: Not reported
Piping Category: A
Piping Description: Abv, no soil contact

Tank ID: Not reported
Piping Category: A

UNIV OF CENTRAL FL (Continued) **U003974569**

Piping Description: Abv, no soil contact

Tank ID: Not reported
Piping Category: A
Piping Description: Abv, no soil contact

Tank ID: Not reported
Piping Category: A
Piping Description: Abv, no soil contact

Tank ID: Not reported
Piping Category: B
Piping Description: Steel/galvanized metal

Tank ID: Not reported
Piping Category: A
Piping Description: Abv, no soil contact

Tank ID: Not reported
Piping Category: J
Piping Description: Pressurized piping system

Tank ID: Not reported
Piping Category: A
Piping Description: Abv, no soil contact

Tank ID: Not reported
Piping Category: A
Piping Description: Abv, no soil contact

Tank ID: Not reported
Piping Category: B
Piping Description: Steel/galvanized metal

Tank ID: Not reported
Piping Category: D
Piping Description: External protective coating

Tank ID: Not reported
Piping Category: B
Piping Description: Steel/galvanized metal

Tank ID: Not reported
Piping Category: D
Piping Description: External protective coating

Tank ID: Not reported
Piping Category: A
Piping Description: Abv, no soil contact

Tank ID: Not reported
Piping Category: B
Piping Description: Steel/galvanized metal

Tank ID: Not reported
Piping Category: D
Piping Description: External protective coating

UNIV OF CENTRAL FL (Continued) **U003974569**

Tank ID: Not reported
Piping Category: A
Piping Description: Abv, no soil contact

Tank ID: Not reported
Piping Category: F
Piping Description: Double wall

Tank ID: Not reported
Piping Category: N
Piping Description: Approved synthetic material

Tank ID: Not reported
Piping Category: A
Piping Description: Abv, no soil contact

Tank ID: Not reported
Piping Category: D
Piping Description: External protective coating

Tank ID: Not reported
Piping Category: D
Piping Description: External protective coating

Tank ID: Not reported
Piping Category: P
Piping Description: Internal pipe/internal sump riser

Tank ID: Not reported
Piping Category: N
Piping Description: Approved synthetic material

Tank ID: Not reported
Piping Category: A
Piping Description: Abv, no soil contact

Tank ID: Not reported
Piping Category: L
Piping Description: Bulk product system

Tank ID: Not reported
Piping Category: L
Piping Description: Bulk product system

Tank ID: Not reported
Piping Category: P
Piping Description: Internal pipe/internal sump riser

Tank ID: Not reported
Piping Category: A
Piping Description: Abv, no soil contact

Tank ID: Not reported
Piping Category: N
Piping Description: Approved synthetic material

Tank ID: Not reported

UNIV OF CENTRAL FL (Continued) **U003974569**

Piping Category: A
Piping Description: Abv, no soil contact

Tank ID: Not reported
Piping Category: Y
Piping Description: Unknown

Tank ID: Not reported
Piping Category: B
Piping Description: Steel/galvanized metal

Monitoring:
Tank ID: 10
Petro Monitoring Category: F
Monitoring Description: Monitor dbl wall tank space

Tank ID: 10
Petro Monitoring Category: L
Monitoring Description: Automatic tank gauging - USTs

Tank ID: Not reported
Petro Monitoring Category: Q
Monitoring Description: Visual inspection of ASTs

Tank ID: Not reported
Petro Monitoring Category: F
Monitoring Description: Monitor dbl wall tank space

Tank ID: Not reported
Petro Monitoring Category: Q
Monitoring Description: Visual inspection of ASTs

Tank ID: Not reported
Petro Monitoring Category: F
Monitoring Description: Monitor dbl wall tank space

Tank ID: Not reported
Petro Monitoring Category: F
Monitoring Description: Monitor dbl wall tank space

Tank ID: Not reported
Petro Monitoring Category: Q
Monitoring Description: Visual inspection of ASTs

Tank ID: Not reported
Petro Monitoring Category: F
Monitoring Description: Monitor dbl wall tank space

Tank ID: Not reported
Petro Monitoring Category: Q
Monitoring Description: Visual inspection of ASTs

Tank ID: Not reported
Petro Monitoring Category: F
Monitoring Description: Monitor dbl wall tank space

Tank ID: Not reported

UNIV OF CENTRAL FL (Continued) **U003974569**

Petro Monitoring Category: Q
Monitoring Description: Visual inspection of ASTs

Tank ID: 10
Petro Monitoring Category: 2
Monitoring Description: Visual inspect pipe sumps

Tank ID: 10
Petro Monitoring Category: 4
Monitoring Description: Visual inspect dispenser liners

Tank ID: Not reported
Petro Monitoring Category: F
Monitoring Description: Monitor dbl wall tank space

Tank ID: Not reported
Petro Monitoring Category: Q
Monitoring Description: Visual inspection of ASTs

Tank ID: Not reported
Petro Monitoring Category: R
Monitoring Description: Monitor tank bottom space

Tank ID: Not reported
Petro Monitoring Category: F
Monitoring Description: Monitor dbl wall tank space

Tank ID: Not reported
Petro Monitoring Category: Q
Monitoring Description: Visual inspection of ASTs

Tank ID: Not reported
Petro Monitoring Category: R
Monitoring Description: Monitor tank bottom space

Tank ID: Not reported
Petro Monitoring Category: F
Monitoring Description: Monitor dbl wall tank space

Tank ID: Not reported
Petro Monitoring Category: A
Monitoring Description: Site Suitability Plan

Tank ID: Not reported
Petro Monitoring Category: F
Monitoring Description: Monitor dbl wall tank space

Tank ID: Not reported
Petro Monitoring Category: G
Monitoring Description: Electronic line leak detector

Tank ID: Not reported
Petro Monitoring Category: F
Monitoring Description: Monitor dbl wall tank space

Tank ID: Not reported
Petro Monitoring Category: Q

UNIV OF CENTRAL FL (Continued) **U003974569**

Monitoring Description: Visual inspection of ASTs

Tank ID: Not reported
Petro Monitoring Category: F
Monitoring Description: Monitor dbl wall tank space

Tank ID: Not reported
Petro Monitoring Category: R
Monitoring Description: Monitor tank bottom space

Tank ID: Not reported
Petro Monitoring Category: 6
Monitoring Description: External piping monitoring

Tank ID: Not reported
Petro Monitoring Category: Q
Monitoring Description: Visual inspection of ASTs

Tank ID: Not reported
Petro Monitoring Category: R
Monitoring Description: Monitor tank bottom space

Tank ID: Not reported
Petro Monitoring Category: 6
Monitoring Description: External piping monitoring

Tank ID: Not reported
Petro Monitoring Category: F
Monitoring Description: Monitor dbl wall tank space

Tank ID: Not reported
Petro Monitoring Category: Q
Monitoring Description: Visual inspection of ASTs

Tank ID: Not reported
Petro Monitoring Category: R
Monitoring Description: Monitor tank bottom space

Tank ID: Not reported
Petro Monitoring Category: 6
Monitoring Description: External piping monitoring

Tank ID: Not reported
Petro Monitoring Category: R
Monitoring Description: Monitor tank bottom space

Tank ID: Not reported
Petro Monitoring Category: 6
Monitoring Description: External piping monitoring

Tank ID: Not reported
Petro Monitoring Category: R
Monitoring Description: Monitor tank bottom space

Tank ID: Not reported
Petro Monitoring Category: 6
Monitoring Description: External piping monitoring

UNIV OF CENTRAL FL (Continued) **U003974569**

Tank ID: Not reported
Petro Monitoring Category: R
Monitoring Description: Monitor tank bottom space

Tank ID: Not reported
Petro Monitoring Category: 6
Monitoring Description: External piping monitoring

Tank ID: Not reported
Petro Monitoring Category: R
Monitoring Description: Monitor tank bottom space

Tank ID: Not reported
Petro Monitoring Category: 6
Monitoring Description: External piping monitoring

Tank ID: Not reported
Petro Monitoring Category: Q
Monitoring Description: Visual inspection of ASTs

Tank ID: Not reported
Petro Monitoring Category: R
Monitoring Description: Monitor tank bottom space

Tank ID: Not reported
Petro Monitoring Category: 6
Monitoring Description: External piping monitoring

Tank ID: Not reported
Petro Monitoring Category: F
Monitoring Description: Monitor dbl wall tank space

Tank ID: Not reported
Petro Monitoring Category: Q
Monitoring Description: Visual inspection of ASTs

Tank ID: Not reported
Petro Monitoring Category: R
Monitoring Description: Monitor tank bottom space

Tank ID: Not reported
Petro Monitoring Category: 6
Monitoring Description: External piping monitoring

Tank ID: Not reported
Petro Monitoring Category: R
Monitoring Description: Monitor tank bottom space

Tank ID: Not reported
Petro Monitoring Category: 6
Monitoring Description: External piping monitoring

Tank ID: Not reported
Petro Monitoring Category: Q
Monitoring Description: Visual inspection of ASTs

Tank ID: Not reported

UNIV OF CENTRAL FL (Continued) **U003974569**

Petro Monitoring Category: F
Monitoring Description: Monitor dbl wall tank space

Tank ID: Not reported
Petro Monitoring Category: 6
Monitoring Description: External piping monitoring

Tank ID: Not reported
Petro Monitoring Category: Q
Monitoring Description: Visual inspection of ASTs

Tank ID: Not reported
Petro Monitoring Category: F
Monitoring Description: Monitor dbl wall tank space

Tank ID: Not reported
Petro Monitoring Category: R
Monitoring Description: Monitor tank bottom space

Tank ID: Not reported
Petro Monitoring Category: H
Monitoring Description: Mechanical line leak detector

Tank ID: Not reported
Petro Monitoring Category: 6
Monitoring Description: External piping monitoring

Tank ID: Not reported
Petro Monitoring Category: F
Monitoring Description: Monitor dbl wall tank space

Tank ID: Not reported
Petro Monitoring Category: Q
Monitoring Description: Visual inspection of ASTs

Tank ID: Not reported
Petro Monitoring Category: R
Monitoring Description: Monitor tank bottom space

Tank ID: Not reported
Petro Monitoring Category: 6
Monitoring Description: External piping monitoring

Tank ID: Not reported
Petro Monitoring Category: F
Monitoring Description: Monitor dbl wall tank space

Tank ID: Not reported
Petro Monitoring Category: F
Monitoring Description: Monitor dbl wall tank space

Tank ID: Not reported
Petro Monitoring Category: M
Monitoring Description: Manual tank gauging - USTs

Tank ID: Not reported
Petro Monitoring Category: Q

UNIV OF CENTRAL FL (Continued) **U003974569**

Monitoring Description: Visual inspection of ASTs

Tank ID: Not reported
Petro Monitoring Category: R
Monitoring Description: Monitor tank bottom space

Tank ID: Not reported
Petro Monitoring Category: F
Monitoring Description: Monitor dbl wall tank space

Tank ID: Not reported
Petro Monitoring Category: F
Monitoring Description: Monitor dbl wall tank space

Tank ID: Not reported
Petro Monitoring Category: F
Monitoring Description: Monitor dbl wall tank space

Tank ID: Not reported
Petro Monitoring Category: F
Monitoring Description: Monitor dbl wall tank space

Tank ID: Not reported
Petro Monitoring Category: Q
Monitoring Description: Visual inspection of ASTs

Tank ID: 9
Tank Capacity: 600
Tank Location: UNDERGROUND
Tank Status: A-Closed In Place
Status Date: 04/01/1996
Install Date: 7/1/1977
Substance: G
Content Description: Emerg Generator Diesel
Vessel Indicator: TANK
DEP Contractor: P

Owner:
Owner ID: 22666
Owner Name: UNIVERSITY OF CENTRAL FLORIDA
Owner Address: 3546 S PERSEUS LOOP
Owner Address 2: ENVIRONMENTAL HEALTH & SAFETY
Owner City,State,Zip: Orlando, FL 32816
Owner Contact: AARON YOUNG
Owner Phone: 4078230707

Construction:
Tank ID: E85
Construction Category: C
Construction Description: Steel

Tank ID: 10
Construction Category: F
Construction Description: Fiberglass clad steel

Tank ID: 10

UNIV OF CENTRAL FL (Continued) **U003974569**

Construction Category: A
Construction Description: Ball check valve

Tank ID: 10
Construction Category: O
Construction Description: Tight fill

Tank ID: 10
Construction Category: M
Construction Description: Spill containment bucket

Tank ID: 10
Construction Category: P
Construction Description: Level gauges/alarms

Tank ID: 10
Construction Category: L
Construction Description: Compartmented

Tank ID: 10
Construction Category: R
Construction Description: Double wall - tank jacket

Tank ID: EG-20A
Construction Category: C
Construction Description: Steel

Tank ID: EG-20A
Construction Category: I
Construction Description: Double wall

Tank ID: EG-20A
Construction Category: P
Construction Description: Level gauges/alarms

Tank ID: EG-16
Construction Category: C
Construction Description: Steel

Tank ID: EG-16
Construction Category: I
Construction Description: Double wall

Tank ID: EG-16
Construction Category: P
Construction Description: Level gauges/alarms

Tank ID: EG-52
Construction Category: C
Construction Description: Steel

Tank ID: EG-52
Construction Category: I
Construction Description: Double wall

Tank ID: EG-52
Construction Category: P

UNIV OF CENTRAL FL (Continued) **U003974569**

Construction Description: Level gauges/alarms

Tank ID: EG-75
Construction Category: C
Construction Description: Steel

Tank ID: EG-75
Construction Category: I
Construction Description: Double wall

Tank ID: EG-75
Construction Category: P
Construction Description: Level gauges/alarms

Tank ID: EG-80
Construction Category: C
Construction Description: Steel

Tank ID: EG-80
Construction Category: I
Construction Description: Double wall

Tank ID: EG-80
Construction Category: P
Construction Description: Level gauges/alarms

Tank ID: EG-20A
Construction Category: M
Construction Description: Spill containment bucket

Tank ID: EG-16
Construction Category: M
Construction Description: Spill containment bucket

Tank ID: EG-52
Construction Category: M
Construction Description: Spill containment bucket

Tank ID: EG-75
Construction Category: M
Construction Description: Spill containment bucket

Tank ID: EG-80
Construction Category: M
Construction Description: Spill containment bucket

Tank ID: EG-134
Construction Category: C
Construction Description: Steel

Tank ID: EG-134
Construction Category: M
Construction Description: Spill containment bucket

Tank ID: EG-134
Construction Category: I
Construction Description: Double wall

UNIV OF CENTRAL FL (Continued) **U003974569**

Tank ID: EG-131
Construction Category: C
Construction Description: Steel

Tank ID: EG-131
Construction Category: M
Construction Description: Spill containment bucket

Tank ID: EG-131
Construction Category: I
Construction Description: Double wall

Tank ID: EG-54
Construction Category: C
Construction Description: Steel

Tank ID: EG-54
Construction Category: N
Construction Description: Flow shut-Off

Tank ID: EG-54
Construction Category: M
Construction Description: Spill containment bucket

Tank ID: EG-54
Construction Category: O
Construction Description: Tight fill

Tank ID: EG-54
Construction Category: P
Construction Description: Level gauges/alarms

Tank ID: EG-54
Construction Category: I
Construction Description: Double wall

Tank ID: EG-7
Construction Category: C
Construction Description: Steel

Tank ID: EG-7
Construction Category: N
Construction Description: Flow shut-Off

Tank ID: EG-7
Construction Category: P
Construction Description: Level gauges/alarms

Tank ID: EG-7
Construction Category: I
Construction Description: Double wall

Tank ID: EG-50
Construction Category: C
Construction Description: Steel

Tank ID: EG-50

UNIV OF CENTRAL FL (Continued) **U003974569**

Construction Category: P
Construction Description: Level gauges/alarms

Tank ID: EG-50
Construction Category: I
Construction Description: Double wall

Tank ID: EG-141
Construction Category: C
Construction Description: Steel

Tank ID: EG-141
Construction Category: M
Construction Description: Spill containment bucket

Tank ID: EG-141
Construction Category: P
Construction Description: Level gauges/alarms

Tank ID: EG-141
Construction Category: I
Construction Description: Double wall

Tank ID: EG121A
Construction Category: C
Construction Description: Steel

Tank ID: EG121A
Construction Category: M
Construction Description: Spill containment bucket

Tank ID: EG121A
Construction Category: I
Construction Description: Double wall

Tank ID: EG-150
Construction Category: C
Construction Description: Steel

Tank ID: EG-150
Construction Category: M
Construction Description: Spill containment bucket

Tank ID: EG-150
Construction Category: P
Construction Description: Level gauges/alarms

Tank ID: EG-150
Construction Category: I
Construction Description: Double wall

Tank ID: EG-117
Construction Category: C
Construction Description: Steel

Tank ID: EG-117
Construction Category: M

UNIV OF CENTRAL FL (Continued) **U003974569**

Construction Description: Spill containment bucket

Tank ID: EG-117
Construction Category: I
Construction Description: Double wall

Tank ID: EG-119
Construction Category: C
Construction Description: Steel

Tank ID: EG-119
Construction Category: I
Construction Description: Double wall

Tank ID: EG-119
Construction Category: M
Construction Description: Spill containment bucket

Tank ID: EG-119
Construction Category: P
Construction Description: Level gauges/alarms

Tank ID: E85
Construction Category: A
Construction Description: Ball check valve

Tank ID: E85
Construction Category: M
Construction Description: Spill containment bucket

Tank ID: E85
Construction Category: N
Construction Description: Flow shut-Off

Tank ID: E85
Construction Category: P
Construction Description: Level gauges/alarms

Tank ID: E85
Construction Category: I
Construction Description: Double wall

Tank ID: EG121B
Construction Category: C
Construction Description: Steel

Tank ID: EG121B
Construction Category: M
Construction Description: Spill containment bucket

Tank ID: EG121B
Construction Category: I
Construction Description: Double wall

Tank ID: EG-41
Construction Category: C
Construction Description: Steel

UNIV OF CENTRAL FL (Continued) **U003974569**

Tank ID: EG-41
Construction Category: M
Construction Description: Spill containment bucket

Tank ID: EG-41
Construction Category: P
Construction Description: Level gauges/alarms

Tank ID: EG-41
Construction Category: I
Construction Description: Double wall

Tank ID: EG159
Construction Category: C
Construction Description: Steel

Tank ID: EG159
Construction Category: I
Construction Description: Double wall

Tank ID: EG159
Construction Category: M
Construction Description: Spill containment bucket

Tank ID: EG159
Construction Category: P
Construction Description: Level gauges/alarms

Tank ID: CHP-01
Construction Category: C
Construction Description: Steel

Tank ID: CHP-01
Construction Category: M
Construction Description: Spill containment bucket

Tank ID: CHP-01
Construction Category: N
Construction Description: Flow shut-Off

Tank ID: CHP-01
Construction Category: I
Construction Description: Double wall

Tank ID: CHP-01
Construction Category: P
Construction Description: Level gauges/alarms

Tank ID: EG554B
Construction Category: M
Construction Description: Spill containment bucket

Tank ID: EG554A
Construction Category: I
Construction Description: Double wall

Tank ID: EG554A

UNIV OF CENTRAL FL (Continued) **U003974569**

Construction Category: C
Construction Description: Steel

Tank ID: EG554B
Construction Category: P
Construction Description: Level gauges/alarms

Tank ID: EG554A
Construction Category: M
Construction Description: Spill containment bucket

Tank ID: EG554B
Construction Category: C
Construction Description: Steel

Tank ID: EG554A
Construction Category: P
Construction Description: Level gauges/alarms

Tank ID: EG554B
Construction Category: I
Construction Description: Double wall

Tank ID: EG-20B
Construction Category: P
Construction Description: Level gauges/alarms

Tank ID: EG-20B
Construction Category: I
Construction Description: Double wall

Tank ID: EG-20B
Construction Category: C
Construction Description: Steel

Tank ID: EG-20B
Construction Category: M
Construction Description: Spill containment bucket

Tank ID: EG-47
Construction Category: P
Construction Description: Level gauges/alarms

Tank ID: EG-47
Construction Category: I
Construction Description: Double wall

Tank ID: EG-47
Construction Category: G
Construction Description: Sacrificial anode CP

Tank ID: EG-47
Construction Category: M
Construction Description: Spill containment bucket

Piping:
Tank ID: 10

UNIV OF CENTRAL FL (Continued) **U003974569**

Piping Category: B
Piping Description: Steel/galvanized metal

Tank ID: 10
Piping Category: G
Piping Description: Pipe trench liner

Tank ID: Not reported
Piping Category: B
Piping Description: Steel/galvanized metal

Tank ID: Not reported
Piping Category: D
Piping Description: External protective coating

Tank ID: Not reported
Piping Category: A
Piping Description: Abv, no soil contact

Tank ID: Not reported
Piping Category: A
Piping Description: Abv, no soil contact

Tank ID: Not reported
Piping Category: F
Piping Description: Double wall

Tank ID: Not reported
Piping Category: A
Piping Description: Abv, no soil contact

Tank ID: Not reported
Piping Category: A
Piping Description: Abv, no soil contact

Tank ID: Not reported
Piping Category: I
Piping Description: Suction piping system

Tank ID: Not reported
Piping Category: B
Piping Description: Steel/galvanized metal

Tank ID: Not reported
Piping Category: D
Piping Description: External protective coating

Tank ID: Not reported
Piping Category: B
Piping Description: Steel/galvanized metal

Tank ID: Not reported
Piping Category: D
Piping Description: External protective coating

Tank ID: Not reported
Piping Category: A

UNIV OF CENTRAL FL (Continued) **U003974569**

Piping Description: Abv, no soil contact

Tank ID: Not reported
Piping Category: A
Piping Description: Abv, no soil contact

Tank ID: Not reported
Piping Category: A
Piping Description: Abv, no soil contact

Tank ID: Not reported
Piping Category: A
Piping Description: Abv, no soil contact

Tank ID: Not reported
Piping Category: A
Piping Description: Abv, no soil contact

Tank ID: Not reported
Piping Category: A
Piping Description: Abv, no soil contact

Tank ID: Not reported
Piping Category: A
Piping Description: Abv, no soil contact

Tank ID: Not reported
Piping Category: A
Piping Description: Abv, no soil contact

Tank ID: Not reported
Piping Category: A
Piping Description: Abv, no soil contact

Tank ID: Not reported
Piping Category: A
Piping Description: Abv, no soil contact

Tank ID: Not reported
Piping Category: B
Piping Description: Steel/galvanized metal

Tank ID: Not reported
Piping Category: A
Piping Description: Abv, no soil contact

Tank ID: Not reported
Piping Category: J
Piping Description: Pressurized piping system

Tank ID: Not reported
Piping Category: A
Piping Description: Abv, no soil contact

Tank ID: Not reported
Piping Category: A
Piping Description: Abv, no soil contact

Tank ID: Not reported
Piping Category: B
Piping Description: Steel/galvanized metal

UNIV OF CENTRAL FL (Continued) **U003974569**

Tank ID: Not reported
Piping Category: D
Piping Description: External protective coating

Tank ID: Not reported
Piping Category: B
Piping Description: Steel/galvanized metal

Tank ID: Not reported
Piping Category: D
Piping Description: External protective coating

Tank ID: Not reported
Piping Category: A
Piping Description: Abv, no soil contact

Tank ID: Not reported
Piping Category: B
Piping Description: Steel/galvanized metal

Tank ID: Not reported
Piping Category: D
Piping Description: External protective coating

Tank ID: Not reported
Piping Category: A
Piping Description: Abv, no soil contact

Tank ID: Not reported
Piping Category: F
Piping Description: Double wall

Tank ID: Not reported
Piping Category: N
Piping Description: Approved synthetic material

Tank ID: Not reported
Piping Category: A
Piping Description: Abv, no soil contact

Tank ID: Not reported
Piping Category: D
Piping Description: External protective coating

Tank ID: Not reported
Piping Category: D
Piping Description: External protective coating

Tank ID: Not reported
Piping Category: P
Piping Description: Internal pipe/internal sump riser

Tank ID: Not reported
Piping Category: N
Piping Description: Approved synthetic material

Tank ID: Not reported

UNIV OF CENTRAL FL (Continued) **U003974569**

Piping Category: A
Piping Description: Abv, no soil contact

Tank ID: Not reported
Piping Category: L
Piping Description: Bulk product system

Tank ID: Not reported
Piping Category: L
Piping Description: Bulk product system

Tank ID: Not reported
Piping Category: P
Piping Description: Internal pipe/internal sump riser

Tank ID: Not reported
Piping Category: A
Piping Description: Abv, no soil contact

Tank ID: Not reported
Piping Category: N
Piping Description: Approved synthetic material

Tank ID: Not reported
Piping Category: A
Piping Description: Abv, no soil contact

Tank ID: Not reported
Piping Category: Y
Piping Description: Unknown

Tank ID: Not reported
Piping Category: B
Piping Description: Steel/galvanized metal

Monitoring:
Tank ID: 10
Petro Monitoring Category: F
Monitoring Description: Monitor dbl wall tank space

Tank ID: 10
Petro Monitoring Category: L
Monitoring Description: Automatic tank gauging - USTs

Tank ID: Not reported
Petro Monitoring Category: Q
Monitoring Description: Visual inspection of ASTs

Tank ID: Not reported
Petro Monitoring Category: F
Monitoring Description: Monitor dbl wall tank space

Tank ID: Not reported
Petro Monitoring Category: Q
Monitoring Description: Visual inspection of ASTs

Tank ID: Not reported

UNIV OF CENTRAL FL (Continued) **U003974569**

Petro Monitoring Category: F
Monitoring Description: Monitor dbl wall tank space

Tank ID: Not reported
Petro Monitoring Category: F
Monitoring Description: Monitor dbl wall tank space

Tank ID: Not reported
Petro Monitoring Category: Q
Monitoring Description: Visual inspection of ASTs

Tank ID: Not reported
Petro Monitoring Category: F
Monitoring Description: Monitor dbl wall tank space

Tank ID: Not reported
Petro Monitoring Category: Q
Monitoring Description: Visual inspection of ASTs

Tank ID: Not reported
Petro Monitoring Category: F
Monitoring Description: Monitor dbl wall tank space

Tank ID: Not reported
Petro Monitoring Category: Q
Monitoring Description: Visual inspection of ASTs

Tank ID: 10
Petro Monitoring Category: 2
Monitoring Description: Visual inspect pipe sumps

Tank ID: 10
Petro Monitoring Category: 4
Monitoring Description: Visual inspect dispenser liners

Tank ID: Not reported
Petro Monitoring Category: F
Monitoring Description: Monitor dbl wall tank space

Tank ID: Not reported
Petro Monitoring Category: Q
Monitoring Description: Visual inspection of ASTs

Tank ID: Not reported
Petro Monitoring Category: R
Monitoring Description: Monitor tank bottom space

Tank ID: Not reported
Petro Monitoring Category: F
Monitoring Description: Monitor dbl wall tank space

Tank ID: Not reported
Petro Monitoring Category: Q
Monitoring Description: Visual inspection of ASTs

Tank ID: Not reported
Petro Monitoring Category: R

UNIV OF CENTRAL FL (Continued) **U003974569**

Monitoring Description: Monitor tank bottom space

Tank ID: Not reported
Petro Monitoring Category: F
Monitoring Description: Monitor dbl wall tank space

Tank ID: Not reported
Petro Monitoring Category: A
Monitoring Description: Site Suitability Plan

Tank ID: Not reported
Petro Monitoring Category: F
Monitoring Description: Monitor dbl wall tank space

Tank ID: Not reported
Petro Monitoring Category: G
Monitoring Description: Electronic line leak detector

Tank ID: Not reported
Petro Monitoring Category: F
Monitoring Description: Monitor dbl wall tank space

Tank ID: Not reported
Petro Monitoring Category: Q
Monitoring Description: Visual inspection of ASTs

Tank ID: Not reported
Petro Monitoring Category: F
Monitoring Description: Monitor dbl wall tank space

Tank ID: Not reported
Petro Monitoring Category: R
Monitoring Description: Monitor tank bottom space

Tank ID: Not reported
Petro Monitoring Category: 6
Monitoring Description: External piping monitoring

Tank ID: Not reported
Petro Monitoring Category: Q
Monitoring Description: Visual inspection of ASTs

Tank ID: Not reported
Petro Monitoring Category: R
Monitoring Description: Monitor tank bottom space

Tank ID: Not reported
Petro Monitoring Category: 6
Monitoring Description: External piping monitoring

Tank ID: Not reported
Petro Monitoring Category: F
Monitoring Description: Monitor dbl wall tank space

Tank ID: Not reported
Petro Monitoring Category: Q
Monitoring Description: Visual inspection of ASTs

UNIV OF CENTRAL FL (Continued) **U003974569**

Tank ID: Not reported
Petro Monitoring Category: R
Monitoring Description: Monitor tank bottom space

Tank ID: Not reported
Petro Monitoring Category: 6
Monitoring Description: External piping monitoring

Tank ID: Not reported
Petro Monitoring Category: R
Monitoring Description: Monitor tank bottom space

Tank ID: Not reported
Petro Monitoring Category: 6
Monitoring Description: External piping monitoring

Tank ID: Not reported
Petro Monitoring Category: R
Monitoring Description: Monitor tank bottom space

Tank ID: Not reported
Petro Monitoring Category: 6
Monitoring Description: External piping monitoring

Tank ID: Not reported
Petro Monitoring Category: R
Monitoring Description: Monitor tank bottom space

Tank ID: Not reported
Petro Monitoring Category: 6
Monitoring Description: External piping monitoring

Tank ID: Not reported
Petro Monitoring Category: R
Monitoring Description: Monitor tank bottom space

Tank ID: Not reported
Petro Monitoring Category: 6
Monitoring Description: External piping monitoring

Tank ID: Not reported
Petro Monitoring Category: Q
Monitoring Description: Visual inspection of ASTs

Tank ID: Not reported
Petro Monitoring Category: R
Monitoring Description: Monitor tank bottom space

Tank ID: Not reported
Petro Monitoring Category: 6
Monitoring Description: External piping monitoring

Tank ID: Not reported
Petro Monitoring Category: F
Monitoring Description: Monitor dbl wall tank space

Tank ID: Not reported

UNIV OF CENTRAL FL (Continued) **U003974569**

Petro Monitoring Category: Q
Monitoring Description: Visual inspection of ASTs

Tank ID: Not reported
Petro Monitoring Category: R
Monitoring Description: Monitor tank bottom space

Tank ID: Not reported
Petro Monitoring Category: 6
Monitoring Description: External piping monitoring

Tank ID: Not reported
Petro Monitoring Category: R
Monitoring Description: Monitor tank bottom space

Tank ID: Not reported
Petro Monitoring Category: 6
Monitoring Description: External piping monitoring

Tank ID: Not reported
Petro Monitoring Category: Q
Monitoring Description: Visual inspection of ASTs

Tank ID: Not reported
Petro Monitoring Category: F
Monitoring Description: Monitor dbl wall tank space

Tank ID: Not reported
Petro Monitoring Category: 6
Monitoring Description: External piping monitoring

Tank ID: Not reported
Petro Monitoring Category: Q
Monitoring Description: Visual inspection of ASTs

Tank ID: Not reported
Petro Monitoring Category: F
Monitoring Description: Monitor dbl wall tank space

Tank ID: Not reported
Petro Monitoring Category: R
Monitoring Description: Monitor tank bottom space

Tank ID: Not reported
Petro Monitoring Category: H
Monitoring Description: Mechanical line leak detector

Tank ID: Not reported
Petro Monitoring Category: 6
Monitoring Description: External piping monitoring

Tank ID: Not reported
Petro Monitoring Category: F
Monitoring Description: Monitor dbl wall tank space

Tank ID: Not reported
Petro Monitoring Category: Q

UNIV OF CENTRAL FL (Continued) **U003974569**

Monitoring Description: Visual inspection of ASTs

Tank ID: Not reported
Petro Monitoring Category: R
Monitoring Description: Monitor tank bottom space

Tank ID: Not reported
Petro Monitoring Category: 6
Monitoring Description: External piping monitoring

Tank ID: Not reported
Petro Monitoring Category: F
Monitoring Description: Monitor dbl wall tank space

Tank ID: Not reported
Petro Monitoring Category: F
Monitoring Description: Monitor dbl wall tank space

Tank ID: Not reported
Petro Monitoring Category: M
Monitoring Description: Manual tank gauging - USTs

Tank ID: Not reported
Petro Monitoring Category: Q
Monitoring Description: Visual inspection of ASTs

Tank ID: Not reported
Petro Monitoring Category: R
Monitoring Description: Monitor tank bottom space

Tank ID: Not reported
Petro Monitoring Category: F
Monitoring Description: Monitor dbl wall tank space

Tank ID: Not reported
Petro Monitoring Category: F
Monitoring Description: Monitor dbl wall tank space

Tank ID: Not reported
Petro Monitoring Category: F
Monitoring Description: Monitor dbl wall tank space

Tank ID: Not reported
Petro Monitoring Category: F
Monitoring Description: Monitor dbl wall tank space

Tank ID: Not reported
Petro Monitoring Category: Q
Monitoring Description: Visual inspection of ASTs

Tank ID: 2
Tank Capacity: 1000
Tank Location: UNDERGROUND
Tank Status: B-Removed from Site
Status Date: 09/01/1994
Install Date: 7/1/1976

UNIV OF CENTRAL FL (Continued) **U003974569**

Substance: A
Content Description: Leaded Gas
Vessel Indicator: TANK
DEP Contractor: P

Owner:
Owner ID: 22666
Owner Name: UNIVERSITY OF CENTRAL FLORIDA
Owner Address: 3546 S PERSEUS LOOP
Owner Address 2: ENVIRONMENTAL HEALTH & SAFETY
Owner City,State,Zip: Orlando, FL 32816
Owner Contact: AARON YOUNG
Owner Phone: 4078230707

Construction:
Tank ID: E85
Construction Category: C
Construction Description: Steel

Tank ID: 10
Construction Category: F
Construction Description: Fiberglass clad steel

Tank ID: 10
Construction Category: A
Construction Description: Ball check valve

Tank ID: 10
Construction Category: O
Construction Description: Tight fill

Tank ID: 10
Construction Category: M
Construction Description: Spill containment bucket

Tank ID: 10
Construction Category: P
Construction Description: Level gauges/alarms

Tank ID: 10
Construction Category: L
Construction Description: Compartmented

Tank ID: 10
Construction Category: R
Construction Description: Double wall - tank jacket

Tank ID: EG-20A
Construction Category: C
Construction Description: Steel

Tank ID: EG-20A
Construction Category: I
Construction Description: Double wall

Tank ID: EG-20A
Construction Category: P

UNIV OF CENTRAL FL (Continued) **U003974569**

Construction Description: Level gauges/alarms

Tank ID: EG-16
Construction Category: C
Construction Description: Steel

Tank ID: EG-16
Construction Category: I
Construction Description: Double wall

Tank ID: EG-16
Construction Category: P
Construction Description: Level gauges/alarms

Tank ID: EG-52
Construction Category: C
Construction Description: Steel

Tank ID: EG-52
Construction Category: I
Construction Description: Double wall

Tank ID: EG-52
Construction Category: P
Construction Description: Level gauges/alarms

Tank ID: EG-75
Construction Category: C
Construction Description: Steel

Tank ID: EG-75
Construction Category: I
Construction Description: Double wall

Tank ID: EG-75
Construction Category: P
Construction Description: Level gauges/alarms

Tank ID: EG-80
Construction Category: C
Construction Description: Steel

Tank ID: EG-80
Construction Category: I
Construction Description: Double wall

Tank ID: EG-80
Construction Category: P
Construction Description: Level gauges/alarms

Tank ID: EG-20A
Construction Category: M
Construction Description: Spill containment bucket

Tank ID: EG-16
Construction Category: M
Construction Description: Spill containment bucket

UNIV OF CENTRAL FL (Continued) **U003974569**

Tank ID: EG-52
Construction Category: M
Construction Description: Spill containment bucket

Tank ID: EG-75
Construction Category: M
Construction Description: Spill containment bucket

Tank ID: EG-80
Construction Category: M
Construction Description: Spill containment bucket

Tank ID: EG-134
Construction Category: C
Construction Description: Steel

Tank ID: EG-134
Construction Category: M
Construction Description: Spill containment bucket

Tank ID: EG-134
Construction Category: I
Construction Description: Double wall

Tank ID: EG-131
Construction Category: C
Construction Description: Steel

Tank ID: EG-131
Construction Category: M
Construction Description: Spill containment bucket

Tank ID: EG-131
Construction Category: I
Construction Description: Double wall

Tank ID: EG-54
Construction Category: C
Construction Description: Steel

Tank ID: EG-54
Construction Category: N
Construction Description: Flow shut-Off

Tank ID: EG-54
Construction Category: M
Construction Description: Spill containment bucket

Tank ID: EG-54
Construction Category: O
Construction Description: Tight fill

Tank ID: EG-54
Construction Category: P
Construction Description: Level gauges/alarms

Tank ID: EG-54

UNIV OF CENTRAL FL (Continued) **U003974569**

Construction Category: I
Construction Description: Double wall

Tank ID: EG-7
Construction Category: C
Construction Description: Steel

Tank ID: EG-7
Construction Category: N
Construction Description: Flow shut-Off

Tank ID: EG-7
Construction Category: P
Construction Description: Level gauges/alarms

Tank ID: EG-7
Construction Category: I
Construction Description: Double wall

Tank ID: EG-50
Construction Category: C
Construction Description: Steel

Tank ID: EG-50
Construction Category: P
Construction Description: Level gauges/alarms

Tank ID: EG-50
Construction Category: I
Construction Description: Double wall

Tank ID: EG-141
Construction Category: C
Construction Description: Steel

Tank ID: EG-141
Construction Category: M
Construction Description: Spill containment bucket

Tank ID: EG-141
Construction Category: P
Construction Description: Level gauges/alarms

Tank ID: EG-141
Construction Category: I
Construction Description: Double wall

Tank ID: EG121A
Construction Category: C
Construction Description: Steel

Tank ID: EG121A
Construction Category: M
Construction Description: Spill containment bucket

Tank ID: EG121A
Construction Category: I

UNIV OF CENTRAL FL (Continued) **U003974569**

Construction Description: Double wall

Tank ID: EG-150
Construction Category: C
Construction Description: Steel

Tank ID: EG-150
Construction Category: M
Construction Description: Spill containment bucket

Tank ID: EG-150
Construction Category: P
Construction Description: Level gauges/alarms

Tank ID: EG-150
Construction Category: I
Construction Description: Double wall

Tank ID: EG-117
Construction Category: C
Construction Description: Steel

Tank ID: EG-117
Construction Category: M
Construction Description: Spill containment bucket

Tank ID: EG-117
Construction Category: I
Construction Description: Double wall

Tank ID: EG-119
Construction Category: C
Construction Description: Steel

Tank ID: EG-119
Construction Category: I
Construction Description: Double wall

Tank ID: EG-119
Construction Category: M
Construction Description: Spill containment bucket

Tank ID: EG-119
Construction Category: P
Construction Description: Level gauges/alarms

Tank ID: E85
Construction Category: A
Construction Description: Ball check valve

Tank ID: E85
Construction Category: M
Construction Description: Spill containment bucket

Tank ID: E85
Construction Category: N
Construction Description: Flow shut-Off

UNIV OF CENTRAL FL (Continued) **U003974569**

Tank ID: E85
Construction Category: P
Construction Description: Level gauges/alarms

Tank ID: E85
Construction Category: I
Construction Description: Double wall

Tank ID: EG121B
Construction Category: C
Construction Description: Steel

Tank ID: EG121B
Construction Category: M
Construction Description: Spill containment bucket

Tank ID: EG121B
Construction Category: I
Construction Description: Double wall

Tank ID: EG-41
Construction Category: C
Construction Description: Steel

Tank ID: EG-41
Construction Category: M
Construction Description: Spill containment bucket

Tank ID: EG-41
Construction Category: P
Construction Description: Level gauges/alarms

Tank ID: EG-41
Construction Category: I
Construction Description: Double wall

Tank ID: EG159
Construction Category: C
Construction Description: Steel

Tank ID: EG159
Construction Category: I
Construction Description: Double wall

Tank ID: EG159
Construction Category: M
Construction Description: Spill containment bucket

Tank ID: EG159
Construction Category: P
Construction Description: Level gauges/alarms

Tank ID: CHP-01
Construction Category: C
Construction Description: Steel

Tank ID: CHP-01

UNIV OF CENTRAL FL (Continued) **U003974569**

Construction Category: M
Construction Description: Spill containment bucket

Tank ID: CHP-01
Construction Category: N
Construction Description: Flow shut-Off

Tank ID: CHP-01
Construction Category: I
Construction Description: Double wall

Tank ID: CHP-01
Construction Category: P
Construction Description: Level gauges/alarms

Tank ID: EG554B
Construction Category: M
Construction Description: Spill containment bucket

Tank ID: EG554A
Construction Category: I
Construction Description: Double wall

Tank ID: EG554A
Construction Category: C
Construction Description: Steel

Tank ID: EG554B
Construction Category: P
Construction Description: Level gauges/alarms

Tank ID: EG554A
Construction Category: M
Construction Description: Spill containment bucket

Tank ID: EG554B
Construction Category: C
Construction Description: Steel

Tank ID: EG554A
Construction Category: P
Construction Description: Level gauges/alarms

Tank ID: EG554B
Construction Category: I
Construction Description: Double wall

Tank ID: EG-20B
Construction Category: P
Construction Description: Level gauges/alarms

Tank ID: EG-20B
Construction Category: I
Construction Description: Double wall

Tank ID: EG-20B
Construction Category: C

UNIV OF CENTRAL FL (Continued) **U003974569**

Construction Description: Steel

Tank ID: EG-20B
Construction Category: M
Construction Description: Spill containment bucket

Tank ID: EG-47
Construction Category: P
Construction Description: Level gauges/alarms

Tank ID: EG-47
Construction Category: I
Construction Description: Double wall

Tank ID: EG-47
Construction Category: G
Construction Description: Sacrificial anode CP

Tank ID: EG-47
Construction Category: M
Construction Description: Spill containment bucket

Piping:
Tank ID: 10
Piping Category: B
Piping Description: Steel/galvanized metal

Tank ID: 10
Piping Category: G
Piping Description: Pipe trench liner

Tank ID: Not reported
Piping Category: B
Piping Description: Steel/galvanized metal

Tank ID: Not reported
Piping Category: D
Piping Description: External protective coating

Tank ID: Not reported
Piping Category: A
Piping Description: Abv, no soil contact

Tank ID: Not reported
Piping Category: A
Piping Description: Abv, no soil contact

Tank ID: Not reported
Piping Category: F
Piping Description: Double wall

Tank ID: Not reported
Piping Category: A
Piping Description: Abv, no soil contact

Tank ID: Not reported
Piping Category: A

UNIV OF CENTRAL FL (Continued) **U003974569**

Piping Description: Abv, no soil contact

Tank ID: Not reported
Piping Category: I
Piping Description: Suction piping system

Tank ID: Not reported
Piping Category: B
Piping Description: Steel/galvanized metal

Tank ID: Not reported
Piping Category: D
Piping Description: External protective coating

Tank ID: Not reported
Piping Category: B
Piping Description: Steel/galvanized metal

Tank ID: Not reported
Piping Category: D
Piping Description: External protective coating

Tank ID: Not reported
Piping Category: A
Piping Description: Abv, no soil contact

Tank ID: Not reported
Piping Category: A
Piping Description: Abv, no soil contact

Tank ID: Not reported
Piping Category: A
Piping Description: Abv, no soil contact

Tank ID: Not reported
Piping Category: A
Piping Description: Abv, no soil contact

Tank ID: Not reported
Piping Category: A
Piping Description: Abv, no soil contact

Tank ID: Not reported
Piping Category: A
Piping Description: Abv, no soil contact

Tank ID: Not reported
Piping Category: A
Piping Description: Abv, no soil contact

Tank ID: Not reported
Piping Category: A
Piping Description: Abv, no soil contact

Tank ID: Not reported
Piping Category: A
Piping Description: Abv, no soil contact

UNIV OF CENTRAL FL (Continued) **U003974569**

Tank ID: Not reported
Piping Category: B
Piping Description: Steel/galvanized metal

Tank ID: Not reported
Piping Category: A
Piping Description: Abv, no soil contact

Tank ID: Not reported
Piping Category: J
Piping Description: Pressurized piping system

Tank ID: Not reported
Piping Category: A
Piping Description: Abv, no soil contact

Tank ID: Not reported
Piping Category: A
Piping Description: Abv, no soil contact

Tank ID: Not reported
Piping Category: B
Piping Description: Steel/galvanized metal

Tank ID: Not reported
Piping Category: D
Piping Description: External protective coating

Tank ID: Not reported
Piping Category: B
Piping Description: Steel/galvanized metal

Tank ID: Not reported
Piping Category: D
Piping Description: External protective coating

Tank ID: Not reported
Piping Category: A
Piping Description: Abv, no soil contact

Tank ID: Not reported
Piping Category: B
Piping Description: Steel/galvanized metal

Tank ID: Not reported
Piping Category: D
Piping Description: External protective coating

Tank ID: Not reported
Piping Category: A
Piping Description: Abv, no soil contact

Tank ID: Not reported
Piping Category: F
Piping Description: Double wall

Tank ID: Not reported

UNIV OF CENTRAL FL (Continued) **U003974569**

Piping Category: N
Piping Description: Approved synthetic material

Tank ID: Not reported
Piping Category: A
Piping Description: Abv, no soil contact

Tank ID: Not reported
Piping Category: D
Piping Description: External protective coating

Tank ID: Not reported
Piping Category: D
Piping Description: External protective coating

Tank ID: Not reported
Piping Category: P
Piping Description: Internal pipe/internal sump riser

Tank ID: Not reported
Piping Category: N
Piping Description: Approved synthetic material

Tank ID: Not reported
Piping Category: A
Piping Description: Abv, no soil contact

Tank ID: Not reported
Piping Category: L
Piping Description: Bulk product system

Tank ID: Not reported
Piping Category: L
Piping Description: Bulk product system

Tank ID: Not reported
Piping Category: P
Piping Description: Internal pipe/internal sump riser

Tank ID: Not reported
Piping Category: A
Piping Description: Abv, no soil contact

Tank ID: Not reported
Piping Category: N
Piping Description: Approved synthetic material

Tank ID: Not reported
Piping Category: A
Piping Description: Abv, no soil contact

Tank ID: Not reported
Piping Category: Y
Piping Description: Unknown

Tank ID: Not reported
Piping Category: B

UNIV OF CENTRAL FL (Continued) **U003974569**

Piping Description: Steel/galvanized metal

Monitoring:
Tank ID: 10
Petro Monitoring Category: F
Monitoring Description: Monitor dbl wall tank space

Tank ID: 10
Petro Monitoring Category: L
Monitoring Description: Automatic tank gauging - USTs

Tank ID: Not reported
Petro Monitoring Category: Q
Monitoring Description: Visual inspection of ASTs

Tank ID: Not reported
Petro Monitoring Category: F
Monitoring Description: Monitor dbl wall tank space

Tank ID: Not reported
Petro Monitoring Category: Q
Monitoring Description: Visual inspection of ASTs

Tank ID: Not reported
Petro Monitoring Category: F
Monitoring Description: Monitor dbl wall tank space

Tank ID: Not reported
Petro Monitoring Category: F
Monitoring Description: Monitor dbl wall tank space

Tank ID: Not reported
Petro Monitoring Category: Q
Monitoring Description: Visual inspection of ASTs

Tank ID: Not reported
Petro Monitoring Category: F
Monitoring Description: Monitor dbl wall tank space

Tank ID: Not reported
Petro Monitoring Category: Q
Monitoring Description: Visual inspection of ASTs

Tank ID: Not reported
Petro Monitoring Category: F
Monitoring Description: Monitor dbl wall tank space

Tank ID: Not reported
Petro Monitoring Category: Q
Monitoring Description: Visual inspection of ASTs

Tank ID: 10
Petro Monitoring Category: 2
Monitoring Description: Visual inspect pipe sumps

Tank ID: 10
Petro Monitoring Category: 4

UNIV OF CENTRAL FL (Continued) **U003974569**

Monitoring Description: Visual inspect dispenser liners

Tank ID: Not reported
Petro Monitoring Category: F
Monitoring Description: Monitor dbl wall tank space

Tank ID: Not reported
Petro Monitoring Category: Q
Monitoring Description: Visual inspection of ASTs

Tank ID: Not reported
Petro Monitoring Category: R
Monitoring Description: Monitor tank bottom space

Tank ID: Not reported
Petro Monitoring Category: F
Monitoring Description: Monitor dbl wall tank space

Tank ID: Not reported
Petro Monitoring Category: Q
Monitoring Description: Visual inspection of ASTs

Tank ID: Not reported
Petro Monitoring Category: R
Monitoring Description: Monitor tank bottom space

Tank ID: Not reported
Petro Monitoring Category: F
Monitoring Description: Monitor dbl wall tank space

Tank ID: Not reported
Petro Monitoring Category: A
Monitoring Description: Site Suitability Plan

Tank ID: Not reported
Petro Monitoring Category: F
Monitoring Description: Monitor dbl wall tank space

Tank ID: Not reported
Petro Monitoring Category: G
Monitoring Description: Electronic line leak detector

Tank ID: Not reported
Petro Monitoring Category: F
Monitoring Description: Monitor dbl wall tank space

Tank ID: Not reported
Petro Monitoring Category: Q
Monitoring Description: Visual inspection of ASTs

Tank ID: Not reported
Petro Monitoring Category: F
Monitoring Description: Monitor dbl wall tank space

Tank ID: Not reported
Petro Monitoring Category: R
Monitoring Description: Monitor tank bottom space

UNIV OF CENTRAL FL (Continued) **U003974569**

Tank ID: Not reported
Petro Monitoring Category: 6
Monitoring Description: External piping monitoring

Tank ID: Not reported
Petro Monitoring Category: Q
Monitoring Description: Visual inspection of ASTs

Tank ID: Not reported
Petro Monitoring Category: R
Monitoring Description: Monitor tank bottom space

Tank ID: Not reported
Petro Monitoring Category: 6
Monitoring Description: External piping monitoring

Tank ID: Not reported
Petro Monitoring Category: F
Monitoring Description: Monitor dbl wall tank space

Tank ID: Not reported
Petro Monitoring Category: Q
Monitoring Description: Visual inspection of ASTs

Tank ID: Not reported
Petro Monitoring Category: R
Monitoring Description: Monitor tank bottom space

Tank ID: Not reported
Petro Monitoring Category: 6
Monitoring Description: External piping monitoring

Tank ID: Not reported
Petro Monitoring Category: R
Monitoring Description: Monitor tank bottom space

Tank ID: Not reported
Petro Monitoring Category: 6
Monitoring Description: External piping monitoring

Tank ID: Not reported
Petro Monitoring Category: R
Monitoring Description: Monitor tank bottom space

Tank ID: Not reported
Petro Monitoring Category: 6
Monitoring Description: External piping monitoring

Tank ID: Not reported
Petro Monitoring Category: R
Monitoring Description: Monitor tank bottom space

Tank ID: Not reported
Petro Monitoring Category: 6
Monitoring Description: External piping monitoring

Tank ID: Not reported

UNIV OF CENTRAL FL (Continued) **U003974569**

Petro Monitoring Category: R
Monitoring Description: Monitor tank bottom space

Tank ID: Not reported
Petro Monitoring Category: 6
Monitoring Description: External piping monitoring

Tank ID: Not reported
Petro Monitoring Category: Q
Monitoring Description: Visual inspection of ASTs

Tank ID: Not reported
Petro Monitoring Category: R
Monitoring Description: Monitor tank bottom space

Tank ID: Not reported
Petro Monitoring Category: 6
Monitoring Description: External piping monitoring

Tank ID: Not reported
Petro Monitoring Category: F
Monitoring Description: Monitor dbl wall tank space

Tank ID: Not reported
Petro Monitoring Category: Q
Monitoring Description: Visual inspection of ASTs

Tank ID: Not reported
Petro Monitoring Category: R
Monitoring Description: Monitor tank bottom space

Tank ID: Not reported
Petro Monitoring Category: 6
Monitoring Description: External piping monitoring

Tank ID: Not reported
Petro Monitoring Category: R
Monitoring Description: Monitor tank bottom space

Tank ID: Not reported
Petro Monitoring Category: 6
Monitoring Description: External piping monitoring

Tank ID: Not reported
Petro Monitoring Category: Q
Monitoring Description: Visual inspection of ASTs

Tank ID: Not reported
Petro Monitoring Category: F
Monitoring Description: Monitor dbl wall tank space

Tank ID: Not reported
Petro Monitoring Category: 6
Monitoring Description: External piping monitoring

Tank ID: Not reported
Petro Monitoring Category: Q

UNIV OF CENTRAL FL (Continued) **U003974569**

Monitoring Description: Visual inspection of ASTs

Tank ID: Not reported
Petro Monitoring Category: F
Monitoring Description: Monitor dbl wall tank space

Tank ID: Not reported
Petro Monitoring Category: R
Monitoring Description: Monitor tank bottom space

Tank ID: Not reported
Petro Monitoring Category: H
Monitoring Description: Mechanical line leak detector

Tank ID: Not reported
Petro Monitoring Category: 6
Monitoring Description: External piping monitoring

Tank ID: Not reported
Petro Monitoring Category: F
Monitoring Description: Monitor dbl wall tank space

Tank ID: Not reported
Petro Monitoring Category: Q
Monitoring Description: Visual inspection of ASTs

Tank ID: Not reported
Petro Monitoring Category: R
Monitoring Description: Monitor tank bottom space

Tank ID: Not reported
Petro Monitoring Category: 6
Monitoring Description: External piping monitoring

Tank ID: Not reported
Petro Monitoring Category: F
Monitoring Description: Monitor dbl wall tank space

Tank ID: Not reported
Petro Monitoring Category: F
Monitoring Description: Monitor dbl wall tank space

Tank ID: Not reported
Petro Monitoring Category: M
Monitoring Description: Manual tank gauging - USTs

Tank ID: Not reported
Petro Monitoring Category: Q
Monitoring Description: Visual inspection of ASTs

Tank ID: Not reported
Petro Monitoring Category: R
Monitoring Description: Monitor tank bottom space

Tank ID: Not reported
Petro Monitoring Category: F
Monitoring Description: Monitor dbl wall tank space

UNIV OF CENTRAL FL (Continued) **U003974569**

Tank ID: Not reported
Petro Monitoring Category: F
Monitoring Description: Monitor dbl wall tank space

Tank ID: Not reported
Petro Monitoring Category: F
Monitoring Description: Monitor dbl wall tank space

Tank ID: Not reported
Petro Monitoring Category: F
Monitoring Description: Monitor dbl wall tank space

Tank ID: Not reported
Petro Monitoring Category: Q
Monitoring Description: Visual inspection of ASTs

Click here for Florida Oculus:

FL Financial Assurance 3:
Name: UNIV OF CENTRAL FL
Address: 4000 CENTRAL FLORIDA BLVD
City,State,Zip: ORLANDO, FL 32816
Region: 3
Facility ID: 8622599
Facility Phone: 4078230707
Facility Status: OPEN
Facility Type: G
Type Description: State Government
DEP CO: P
Finaincial Responsibility: EXEMPT-STATE OR FEDERAL GOVERNMENT ENTITY
Insurance Company: Not reported
Effective Date: 06/05/2006
Expire Date: 06/06/2050
Owner ID: 22666
Onwer Name: UNIVERSITY OF CENTRAL FLORIDA
Owner Address: 3546 S PERSEUS LOOP
Owner Address2: ENVIRONMENTAL HEALTH & SAFETY
Owner City,St,Zip: Orlando, FL 32816
Contact: AARON YOUNG
Resp Party Phone: 4078230707

Name: UNIV OF CENTRAL FL
Address: 4000 CENTRAL FLORIDA BLVD
City,State,Zip: ORLANDO, FL 32816
Region: 3
Facility ID: 8622599
Facility Phone: 4078230707
Facility Status: OPEN
Facility Type: G
Type Description: State Government
DEP CO: P
Finaincial Responsibility: EXEMPT-STATE OR FEDERAL GOVERNMENT ENTITY
Insurance Company: Not reported
Effective Date: Not reported
Expire Date: Not reported

UNIV OF CENTRAL FL (Continued) **U003974569**

Owner ID: 22666
Onwer Name: UNIVERSITY OF CENTRAL FLORIDA
Owner Address: 3546 S PERSEUS LOOP
Owner Address2: ENVIRONMENTAL HEALTH & SAFETY
Owner City,St,Zip: Orlando, FL 32816
Contact: AARON YOUNG
Resp Party Phone: 4078230707

20
North
1/4-1/2
0.354 mi.
1869 ft.

GREEK ROW LOT DEBRIS STAGING AREA **SWF/LF** **S118894908**
SOUTH OF 4100 S GREEK PARK DR **N/A**
ORLANDO, FL 32816

Relative:
Lower

Actual:
81 ft.

SWF/LF:
Name: GREEK ROW LOT DEBRIS STAGING AREA
Address: SOUTH OF 4100 S GREEK PARK DR
City,State,Zip: ORLANDO, FL 32816
Facility ID: 103004
District: CD
Lat/Long: 28:36:10.15 / 81:12:24.07
Class Type: 910
Classification: DISASTER DEBRIS MANAGEMENT SITE
Class Status: PRE-AUTHORIZED(B)
Section: Not reported
Township: Not reported
Range: Not reported
Responsible Authority Name: Not reported
Responsible Authority Address: Not reported
Responsible Authority City,St,Zip: Not reported
Responsible Authority Phone: Not reported
EMail Address1: Not reported
EMail Address2: Not reported
Site Supervisor Name: Not reported
Site Supervisor Addr: Not reported
Site Supervisor City/State/Zip: Not reported
Site Supervisor Telephone: Not reported
Land Owner Name: Not reported
Land Owner Address: Not reported
Land Owner City/State/Zip: Not reported
Land Owner Telephone: Not reported

Click here for Florida Oculus:

21
East
1/4-1/2
0.425 mi.
2245 ft.

UCF - ORANGE HALL BLDG 31 ELEVATOR **RESP PARTY** **S113721693**
UCF CAMPUS **ERIC WASTE CLEANUP** **N/A**
ORLANDO, FL 32816

Relative:
Lower

Actual:
72 ft.

RESP PARTY:
Name: UCF - ORANGE HALL BLDG 31 ELEVATOR
Address: UCF CAMPUS
City,State,Zip: ORLANDO, FL 32816
District: Central District
Site Id: ERIC_12699

UCF - ORANGE HALL BLDG 31 ELEVATOR (Continued) **S113721693**

Project Id:	Not reported
Site Status:	CLOSED
Project Manager:	Not reported
OGC Case Number:	Not reported
Initial Date Received:	Not reported
Contaminants:	Not reported
Offsite Cont Impact:	Not reported
Priority Score:	Not reported
Datum:	NAD83
Method ID:	Not reported
Feature:	Not reported
Object Of Interest:	CAP_R
Proximity To Object:	EXACT
Collect Username:	MELTON_D
Collect Affiliation:	Not reported
Collect Program Id:	Not reported
Collect Date:	Not reported
Map Series Used:	Not reported
Map Source Scale:	Not reported
Interpolation Scale:	Not reported
Coordinate Accuracy Id:	3
Verify Method Id:	Not reported
Verifier Username:	Not reported
Verifier Affiliation:	Not reported
Verifying Program Id:	Not reported
Verification Date:	Not reported
Decode for District:	Central District
Decode for Datum:	North American Datum of 1983
Decode for Method:	Not reported
Decode for Off Site COC:	Not reported
Decode for V_Method:	Not reported
Latitude/Longitude (deg/min/sec):	28 35 54.1199988 / 81 11 55.5400009
Source Facility Name:	UCF - ORANGE HALL BLDG 31 ELEVATOR
Source Facility ID:	137166
Program:	Responsible Party Cleanup
Program Type:	RESPONSPARTY
Program Status:	COMPLETE
WMD:	SFWMD
ICR Indicator:	N
Discharge Date:	Not reported
GIS ALBX:	673416.60131000006
GIS ALBY:	513353.73116800003
Site Manager:	Not reported
Site Phase Description:	Phase 5 - Cleanup Complete
Offsite Contamination Key:	NOCONTAM

Documents:

Objectid:	5890
Name:	UCF - ORANGE HALL BLDG 31 ELEVATOR
Address:	UCF CAMPUS
City,State,Zip:	ORLANDO, FL 32816
District:	Central District
Site Id:	ERIC_12699
Project Id:	Not reported
Site Status:	CLOSED
Project Manager:	Not reported

UCF - ORANGE HALL BLDG 31 ELEVATOR (Continued) **S113721693**

OGC Case Number:	Not reported
Initial Date Received:	Not reported
Contaminants:	Not reported
Offsite Cont Impact:	Not reported
Priority Score:	Not reported
Datum:	NAD83
Method ID:	Not reported
Feature:	Not reported
Object Of Interest:	CAP_R
Proximity To Object:	EXACT
Collect Username:	MELTON_D
Collect Affiliation:	Not reported
Collect Program Id:	Not reported
Collect Date:	Not reported
Map Series Used:	Not reported
Map Source Scale:	Not reported
Interpolation Scale:	Not reported
Coordinate Accuracy Id:	3
Verify Method Id:	Not reported
Verifier Username:	Not reported
Verifier Affiliation:	Not reported
Verifying Program Id:	Not reported
Verification Date:	Not reported
Decode for District:	Central District
Decode for Datum:	North American Datum of 1983
Decode for Method:	Not reported
Decode for Off Site COC:	Not reported
Decode for V_Method:	Not reported
Latitude/Longitude (deg/min/sec):	28 35 / 81 11
Source Facility Name:	UCF - ORANGE HALL BLDG 31 ELEVATOR
Source Facility ID:	137166
Program:	Responsible Party Cleanup
Program Type:	RESPONSPARTY
Program Status:	COMPLETE
WMD:	SFWMD
ICR Indicator:	N
Discharge Date:	Not reported
GIS ALBX:	673416.60131000006
GIS ALBY:	513353.73116800003
Site Manager:	Not reported
Site Phase Description:	Phase 5 - Cleanup Complete
Offsite Contamination Key:	NOCONTAM

Documents:

Objectid:	5835
Name:	UCF - ORANGE HALL BLDG 31 ELEVATOR
Address:	UCF CAMPUS
City,State,Zip:	ORLANDO, FL 32816
District:	Central District
Site Id:	293489
Project Id:	308583
Site Status:	INACTIVE
Project Manager:	MELTON_D
OGC Case Number:	Not reported
Initial Date Received:	12/30/2008
Contaminants:	Not reported

UCF - ORANGE HALL BLDG 31 ELEVATOR (Continued) **S113721693**

Offsite Cont Impact:	N
Priority Score:	Not reported
Datum:	NAD83
Method ID:	DPHO
Feature:	at loc of hyd fluid spill
Object Of Interest:	CAP_RAP SITE
Proximity To Object:	EXACT
Collect Username:	MELTON_D
Collect Affiliation:	Florida Department of Environmental Protection
Collect Program Id:	CR
Collect Date:	12/30/2008
Map Series Used:	Not reported
Map Source Scale:	Not reported
Interpolation Scale:	Not reported
Coordinate Accuracy Id:	3
Verify Method Id:	Not reported
Verifier Username:	Not reported
Verifier Affiliation:	Not reported
Verifying Program Id:	Not reported
Verification Date:	01/01/1970
Decode for District:	Central District
Decode for Datum:	North American Datum of 1983
Decode for Method:	Digital Aerial Photography With Ground Control
Decode for Off Site COC:	No, the best available evidence (such as completed SAR) demonstrates that contamination above applicable standards or criteria DOES NOT extend offsite.
Decode for V_Method:	Not reported
Latitude/Longitude (deg/min/sec):	28 35 / 81 11
Source Facility Name:	Not reported
Source Facility ID:	Not reported
Program:	Not reported
Program Type:	Not reported
Program Status:	Not reported
WMD:	Not reported
ICR Indicator:	Not reported
Discharge Date:	Not reported
GIS ALBX:	Not reported
GIS ALBY:	Not reported
Site Manager:	Not reported
Site Phase Description:	Not reported
Offsite Contamination Key:	Not reported

Documents: Not reported

Objectid: Not reported

ERIC WASTE CLEANUP:

ERIC ID:	ERIC_12699
Name:	Ucf - Orange Hall Bldg 31 Elevator
Address:	UCF CAMPUS
City,State,Zip:	ORLANDO, FL 32816
County:	ORANGE
Status:	CLOSED
Source Facility Name:	UCF - ORANGE HALL BLDG 31 ELEVATOR
Source Facility ID:	137166
Program:	Responsible Party Cleanup
Program Type:	RESPONSPARTY
Program Status:	COMPLETE
District:	CD - Central District

UCF - ORANGE HALL BLDG 31 ELEVATOR (Continued) **S113721693**

WMD:	SFWMD - South Florida Water Management District
ICR Indicator:	N
Discharge Date:	Not reported
Method ID:	Not reported
Object of Interest:	CAP_R
Proximity to Object:	EXACT
Lat DD:	28
Lat MM:	35
Lat SS:	54.1199989
Long DD:	81
Long MM:	11
Long SS:	55.5400009
X Coord:	673416.59896
Y Coord:	513353.72588
GIS ALB X:	673416.60131
GIS ALB Y:	513353.73117
Collector Username:	MELTON_D
Collection Date:	Not reported
Map Source:	Not reported
Map Source Scale:	Not reported
Interpolation Scale:	Not reported
Coordinate Accuracy ID:	3
Site Manager:	Not reported
Site Phase Description:	Phase 5 - Cleanup Complete
Offsite Contamination Key:	NOCONTAM
DATUM ID:	NAD83

Documents:
Object ID: 5890

E22
NW
1/4-1/2
0.453 mi.
2390 ft.

SIEMENS ENERGY INC
4400 ALAFAYA TRL
ORLANDO, FL 32826

Site 1 of 2 in cluster E

LUST **U003333861**
UST **N/A**
AST
DWM CONTAM
Financial Assurance

Relative:
Lower

Actual:
69 ft.

LUST:

Name:	SIEMENS ENERGY INC
Address:	4400 ALAFAYA TRL
City,State,Zip:	ORLANDO, FL 32826
Region:	STATE
Facility Id:	9502687
Facility Status:	OPEN
Facility Type:	C - Fuel user/Non-retail
Facility Phone:	(321)230-2212
Facility Cleanup Rank:	7166
District:	Central District
Lat/Long (dms):	28 36 12.9600000 / 81 12 37.3800000
Section:	Not reported
Township:	Not reported
Range:	Not reported
Feature:	Not reported
Method:	DPHO
Datum:	Not reported
Score:	25
Score Effective Date:	2002-06-27 00:00:00
Score When Ranked:	25
Operator:	ELIZABETH SPITZER

SIEMENS ENERGY INC (Continued) **U003333861**

Name Update: 2012-06-28 00:00:00
Address Update: 2011-07-07 00:00:00

Petroleum Cleanup PCT Facility Score:
Facility Cleanup Status: CMPL - COMPLETED
Contact: ELIZABETH SPITZER / JODY LEDOUX
Contact Company: SIEMENS ENERGY INC
Contact Address: 4400 ALAFAYA TRL
Contact City/State/Zip: ORLANDO, FL 32826
Phone: (321)230-2212
Bad Address Ind: N
State: FL
Zip: 32826, 2300
Score: 25
Score Effective Date: 2002-06-27 00:00:00
Related Party ID: 47934
Primary RP Role: ACCOUNT OWNER
RP Begin Date: 1998-11-02
RP Zip: Not reported
RP Extension: Not reported

Discharge Cleanup Summary:
Discharge Date: 7/26/1995
PCT Discharge Combined: Not reported
Cleanup Required: R - CLEANUP REQUIRED
Discharge Cleanup Status: NFA - NFA COMPLETE
Disch Cleanup Status Date: 1/16/2007
Cleanup Work Status: COMPLETED
Information Source: D - DISCHARGE NOTIFICATION
Other Source Description: Not reported
Eligibility Indicator: I - INELIGIBLE
Site Manager: THORNTON_K
Site Mgr End Date: 12/11/2006
Tank Office: PCLP48 - ORANGE COUNTY ENVIRONMENTAL PROTECTION DIV

Petroleum Cleanup Program Eligibility:
Facility ID: 9502687
Discharge Date: 26-Jul-95
Pct Discharge Combined With: Not reported
Cleanup Required: R - CLEANUP REQUIRED
Discharge Cleanup Status: NFA - NFA COMPLETE
Disch Cleanup Status Date: 1/16/2007
Cleanup Work Status: COMPLETED
Information Source: D - DISCHARGE NOTIFICATION
Other Source Description: Not reported
Application Received Date: Not reported
Cleanup Program: O - OTHER
Eligibility Status: Not reported
Elig Status Date: Not reported
Letter Of Intent Date: Not reported
Redetermined: No
Inspection Date: 7/20/1995
Site Manager: THORNTON_K
Site Mgr End Date: 12/11/2006
Tank Office: PCLP48 - ORANGE COUNTY ENVIRONMENTAL PROTECTION DIV
Deductible Amount: Not reported
Deductible Paid To Date: Not reported
Co-Pay Amount: Not reported

SIEMENS ENERGY INC (Continued) **U003333861**

Co-Pay Paid To Date:	Not reported
Cap Amount:	Not reported

Contaminated Media:

Discharge Date:	7/26/1995
Pct Discharge Combined With:	Not reported
Cleanup Required:	R - CLEANUP REQUIRED
Discharge Cleanup Status:	NFA - NFA COMPLETE
Disch Cleanup Status Date:	1/16/2007
Cleanup Work Status:	COMPLETED
Information Source:	D - DISCHARGE NOTIFICATION
Other Source Description:	Not reported
Elig Indicator:	I - INELIGIBLE
Site Manager:	THORNTON_K
Site Mgr End Date:	12/11/2006
Tank Office:	PCLP48 - ORANGE COUNTY ENVIRON
Contaminated Drinking Wells:	0
Contaminated Monitoring Well:	No
Contaminated Soil:	Yes
Contaminated Surface Water:	No
Contaminated Ground Water:	No
Pollutant:	G - Emerg Generator Diesel
Pollutant Other Description:	Not reported
Gallons Discharged:	Not reported

Task Information:

District:	CD
Facility ID:	9502687
Facility Status:	OPEN
Facility Type:	C - Fuel user/Non-retail -
County:	ORANGE
County ID:	48
Cleanup Eligibility Status:	I
Source Effective Date:	12-11-2006
Discharge Date:	07-26-1995
Cleanup Required:	R - CLEANUP REQUIRED
Discharge Cleanup Status:	NFA - NFA COMPLETE
Disch Cleanup Status Date:	01-16-2007
SRC Action Type:	NFA - NO FURTHER ACTION
SRC Submit Date:	12-04-2006
SRC Review Date:	12-06-2006
SRC Completion Status:	A - APPROVED
SRC Issue Date:	01-16-2007
SRC Comment:	Not reported
Cleanup Work Status:	COMPLETED
Site Mgr:	THORNTON_K
Site Mgr End Date:	12-11-2006
Tank Office:	PCLP48 - Orange County
SR Task ID:	Not reported
SR Cleanup Responsible:	-
SR Funding Eligibility Type:	-
SR Actual Cost:	Not reported
SR Completion Date:	Not reported
SR Payment Date:	Not reported
SR Oral Date:	Not reported
SR Written Date:	Not reported
SR Soil Removal:	Not reported
SR Free Product Removal:	Not reported

SIEMENS ENERGY INC (Continued) **U003333861**

SR Soil Tonnage Removed:	Not reported
SR Soil Treatment:	Not reported
SR Other Treatment:	Not reported
SR Alternate Proc Received Date:	Not reported
SR Alternate Procedure Status:	Not reported
SR Alternate Procedure Status Date:	Not reported
SR Alternate Procedure Comments:	Not reported
SA Task ID:	78760
SA Cleanup Responsible:	-
SA Funding Eligibility Type:	-
SA Actual Cost:	Not reported
SA Completion Date:	Not reported
SA Payment Date:	Not reported
RAP Task ID:	Not reported
RAP Cleanup Responsible ID:	-
RAP Funding Eligibility Type:	-
RAP Actual Cost:	Not reported
RAP Completion Date:	Not reported
RAP Payment Date:	Not reported
RAP Last Order Approved:	Not reported
RA Task ID:	80223
RA Cleanup Responsible:	RP - RESPONSIBLE PARTY
RA Funding Eligibility Type:	-
RA Years to Complete:	0
RA Actual Cost:	Not reported

Click here for Florida Oculus:

UST:

Facility ID:	9502687
Name:	SIEMENS ENERGY INC
Address:	4400 ALAFAYA TRL
City,State,Zip:	ORLANDO, FL 32826
Facility Phone:	3212302212
Facility Status:	OPEN
Facility Type:	C
Type Description:	Fuel user/Non-retail
Depco:	P
Region:	STATE
Positioning Method:	DPHO
Latitude/Longitude:	28 36 12.96 / 81 12 37.38

UST:

Tank ID:	1
Tank Capacity:	2500
Tank Location:	UNDERGROUND
Tank Status:	B-Removed from Site
Status Date:	07/01/1995
Install Date:	Not reported
Substance:	G
Content Description:	Emerg Generator Diesel
Vessel Indicator:	TANK
DEP Contractor:	P

Owner:

Owner ID:	47934
Owner Name:	SIEMENS ENERGY INC
Owner Address:	4400 ALAFAYA TRL

SIEMENS ENERGY INC (Continued) **U003333861**

Owner Address 2: ATTN: ELIZABETH SPITZER
Owner City,State,Zip: ORLANDO, FL 32826
Owner Contact: ELIZABETH SPITZER / JODY LEDOUX
Owner Phone: 3212302212

Construction:
Tank ID: 60760
Construction Category: C
Construction Description: Steel

Tank ID: 60760
Construction Category: O
Construction Description: Tight fill

Tank ID: 60760
Construction Category: M
Construction Description: Spill containment bucket

Tank ID: 60760
Construction Category: P
Construction Description: Level gauges/alarms

Tank ID: 60760
Construction Category: R
Construction Description: Double wall - tank jacket

Piping:
Tank ID: 60760
Piping Category: A
Piping Description: Abv, no soil contact

Tank ID: 60760
Piping Category: B
Piping Description: Steel/galvanized metal

Monitoring:
Tank ID: 60760
Petro Monitoring Category: D
Monitoring Description: SPCC Plan

Tank ID: 60760
Petro Monitoring Category: F
Monitoring Description: Monitor dbl wall tank space

Click here for Florida Oculus:

AST:
Facility ID: 9502687
Name: SIEMENS ENERGY INC
Address: 4400 ALAFAYA TRL
City,State,Zip: ORLANDO, FL 32826
Facility Phone: 3212302212
Facility Status: OPEN

SIEMENS ENERGY INC (Continued) **U003333861**

Facility Type:	C
Type Description:	Fuel user/Non-retail
Depco:	P
Region:	STATE
Positioning Method:	DPHO
Latitude/Longitude:	28 36 12.96 / 81 12 37.38

Tank:

Tank ID:	60760
Tank Capacity:	2000
Tank Location:	ABOVEGROUND
Tank Status:	U-In Service
Status Date:	06/01/2012
Install Date:	7/1/1995
Substance:	G
Content Description:	Emerg Generator Diesel
Vessel Indicator:	TANK
DEP Contractor:	P

Piping:

Tank ID:	60760
Piping Category:	A
Piping Description:	Abv, no soil contact
Tank ID:	60760
Piping Category:	B
Piping Description:	Steel/galvanized metal

Monitoring:

Tank ID:	60760
Petro Monitoring Category:	D
Monitoring Description:	SPCC Plan
Tank ID:	60760
Petro Monitoring Category:	F
Monitoring Description:	Monitor dbl wall tank space

Owner:

Owner ID:	47934
Owner Name:	SIEMENS ENERGY INC
Owner Address:	4400 ALAFAYA TRL
Owner Address 2:	ATTN: ELIZABETH SPITZER
Owner City,State,Zip:	ORLANDO, FL 32826
Owner Contact:	ELIZABETH SPITZER / JODY LEDOUX
Owner Phone:	3212302212

Construction:

Tank ID:	60760
Construction Category:	C
Construction Description:	Steel
Tank ID:	60760
Construction Category:	O
Construction Description:	Tight fill
Tank ID:	60760
Construction Category:	M

SIEMENS ENERGY INC (Continued) **U003333861**

Construction Description: Spill containment bucket

Tank ID: 60760
Construction Category: P
Construction Description: Level gauges/alarms

Tank ID: 60760
Construction Category: R
Construction Description: Double wall - tank jacket

DWM CONTAM:
Name: SIEMENS ENERGY INC
Address: 4400 ALAFAYA TRL
City,State,Zip: ORLANDO, FL
Program Site Id: 9502687
Lat DD: 28
Lat MM: 36
Lat SS: 12.96
Long DD: 81
Long MM: 12
Long SS: 37.38
Office/ District: CD
Program Area: PETROLEUM
Priority Score: Not reported
Datum: Not reported
Method: DPHO
Facility Status: CLOSED-STCM
Facility Type: Not reported
Score Effective Date: Not reported
Score When Ranked: Not reported
Rank: Not reported
Operator: Not reported
Phone: Not reported
Name Changed: Not reported
Addr Changed: Not reported
Related Party ID: Not reported
Primary RP Role: Not reported
RP Begin Date: Not reported
RP Name: Not reported
RP Address1: Not reported
RP Address2: Not reported
RP City: Not reported
RP State: Not reported
RP Zip5: Not reported
RP Zip4: Not reported
Contact: Not reported
RP Phone: Not reported
RP Extension: Not reported
Site Manager: Not reported

FL Financial Assurance 3:
Name: SIEMENS ENERGY INC
Address: 4400 ALAFAYA TRL
City,State,Zip: ORLANDO, FL 32826

SIEMENS ENERGY INC (Continued) **U003333861**

Region: 3
Facility ID: 9502687
Facility Phone: 3212302212
Facility Status: OPEN
Facility Type: C
Type Description: Fuel user/Non-retail
DEP CO: P
Finaincial Responsibility: INSURANCE
Insurance Company: GERLING AMERICA
Effective Date: 10/01/2008
Expire Date: 10/01/2009
Owner ID: 47934
Onwer Name: SIEMENS ENERGY INC
Owner Address: 4400 ALAFAYA TRL
Owner Address2: ATTN: ELIZABETH SPITZER
Owner City,St,Zip: ORLANDO, FL 32826
Contact: ELIZABETH SPITZER / JODY LEDOUX
Resp Party Phone: 3212302212

Name: SIEMENS ENERGY INC
Address: 4400 ALAFAYA TRL
City,State,Zip: ORLANDO, FL 32826
Region: 3
Facility ID: 9502687
Facility Phone: 3212302212
Facility Status: OPEN
Facility Type: C
Type Description: Fuel user/Non-retail
DEP CO: P
Finaincial Responsibility: INSURANCE
Insurance Company: GERLING AMERICA
Effective Date: 10/01/2009
Expire Date: 10/01/2010
Owner ID: 47934
Onwer Name: SIEMENS ENERGY INC
Owner Address: 4400 ALAFAYA TRL
Owner Address2: ATTN: ELIZABETH SPITZER
Owner City,St,Zip: ORLANDO, FL 32826
Contact: ELIZABETH SPITZER / JODY LEDOUX
Resp Party Phone: 3212302212

Name: SIEMENS ENERGY INC
Address: 4400 ALAFAYA TRL
City,State,Zip: ORLANDO, FL 32826
Region: 3
Facility ID: 9502687
Facility Phone: 3212302212
Facility Status: OPEN
Facility Type: C
Type Description: Fuel user/Non-retail
DEP CO: P
Finaincial Responsibility: INSURANCE
Insurance Company: GERLING AMERICA
Effective Date: 10/01/2011
Expire Date: 10/01/2012
Owner ID: 47934
Onwer Name: SIEMENS ENERGY INC

SIEMENS ENERGY INC (Continued) **U003333861**

Owner Address:	4400 ALAFAYA TRL
Owner Address2:	ATTN: ELIZABETH SPITZER
Owner City,St,Zip:	ORLANDO, FL 32826
Contact:	ELIZABETH SPITZER / JODY LEDOUX
Resp Party Phone:	3212302212

Name:	SIEMENS ENERGY INC
Address:	4400 ALAFAYA TRL
City,State,Zip:	ORLANDO, FL 32826
Region:	3
Facility ID:	9502687
Facility Phone:	3212302212
Facility Status:	OPEN
Facility Type:	C
Type Description:	Fuel user/Non-retail
DEP CO:	P
Finaincial Responsibility:	INSURANCE
Insurance Company:	GERLING AMERICA
Effective Date:	10/01/2012
Expire Date:	10/01/2013
Owner ID:	47934
Onwer Name:	SIEMENS ENERGY INC
Owner Address:	4400 ALAFAYA TRL
Owner Address2:	ATTN: ELIZABETH SPITZER
Owner City,St,Zip:	ORLANDO, FL 32826
Contact:	ELIZABETH SPITZER / JODY LEDOUX
Resp Party Phone:	3212302212

Name:	SIEMENS ENERGY INC
Address:	4400 ALAFAYA TRL
City,State,Zip:	ORLANDO, FL 32826
Region:	3
Facility ID:	9502687
Facility Phone:	3212302212
Facility Status:	OPEN
Facility Type:	C
Type Description:	Fuel user/Non-retail
DEP CO:	P
Finaincial Responsibility:	INSURANCE
Insurance Company:	GERLING AMERICA
Effective Date:	10/01/2013
Expire Date:	10/01/2014
Owner ID:	47934
Onwer Name:	SIEMENS ENERGY INC
Owner Address:	4400 ALAFAYA TRL
Owner Address2:	ATTN: ELIZABETH SPITZER
Owner City,St,Zip:	ORLANDO, FL 32826
Contact:	ELIZABETH SPITZER / JODY LEDOUX
Resp Party Phone:	3212302212

Name:	SIEMENS ENERGY INC
Address:	4400 ALAFAYA TRL
City,State,Zip:	ORLANDO, FL 32826
Region:	3
Facility ID:	9502687
Facility Phone:	3212302212
Facility Status:	OPEN

SIEMENS ENERGY INC (Continued) **U003333861**

Facility Type:	C
Type Description:	Fuel user/Non-retail
DEP CO:	P
Finaincial Responsibility:	INSURANCE
Insurance Company:	GERLING AMERICA
Effective Date:	10/01/2014
Expire Date:	10/01/2015
Owner ID:	47934
Onwer Name:	SIEMENS ENERGY INC
Owner Address:	4400 ALAFAYA TRL
Owner Address2:	ATTN: ELIZABETH SPITZER
Owner City,St,Zip:	ORLANDO, FL 32826
Contact:	ELIZABETH SPITZER / JODY LEDOUX
Resp Party Phone:	3212302212

Name:	SIEMENS ENERGY INC
Address:	4400 ALAFAYA TRL
City,State,Zip:	ORLANDO, FL 32826
Region:	3
Facility ID:	9502687
Facility Phone:	3212302212
Facility Status:	OPEN
Facility Type:	C
Type Description:	Fuel user/Non-retail
DEP CO:	P
Finaincial Responsibility:	INSURANCE
Insurance Company:	GERLING AMERICA
Effective Date:	10/01/2015
Expire Date:	10/01/2016
Owner ID:	47934
Onwer Name:	SIEMENS ENERGY INC
Owner Address:	4400 ALAFAYA TRL
Owner Address2:	ATTN: ELIZABETH SPITZER
Owner City,St,Zip:	ORLANDO, FL 32826
Contact:	ELIZABETH SPITZER / JODY LEDOUX
Resp Party Phone:	3212302212

Name:	SIEMENS ENERGY INC
Address:	4400 ALAFAYA TRL
City,State,Zip:	ORLANDO, FL 32826
Region:	3
Facility ID:	9502687
Facility Phone:	3212302212
Facility Status:	OPEN
Facility Type:	C
Type Description:	Fuel user/Non-retail
DEP CO:	P
Finaincial Responsibility:	INSURANCE
Insurance Company:	HDI-GERLING AMERICA
Effective Date:	10/01/2016
Expire Date:	10/01/2017
Owner ID:	47934
Onwer Name:	SIEMENS ENERGY INC
Owner Address:	4400 ALAFAYA TRL
Owner Address2:	ATTN: ELIZABETH SPITZER
Owner City,St,Zip:	ORLANDO, FL 32826
Contact:	ELIZABETH SPITZER / JODY LEDOUX

SIEMENS ENERGY INC (Continued) **U003333861**

Resp Party Phone: 3212302212

Name: SIEMENS ENERGY INC
Address: 4400 ALAFAYA TRL
City,State,Zip: ORLANDO, FL 32826
Region: 3
Facility ID: 9502687
Facility Phone: 3212302212
Facility Status: OPEN
Facility Type: C
Type Description: Fuel user/Non-retail
DEP CO: P
Finaincial Responsibility: INSURANCE
Insurance Company: HDI-GERLING AMERICA
Effective Date: 10/01/2017
Expire Date: 10/01/2018
Owner ID: 47934
Onwer Name: SIEMENS ENERGY INC
Owner Address: 4400 ALAFAYA TRL
Owner Address2: ATTN: ELIZABETH SPITZER
Owner City,St,Zip: ORLANDO, FL 32826
Contact: ELIZABETH SPITZER / JODY LEDOUX
Resp Party Phone: 3212302212

Name: SIEMENS ENERGY INC
Address: 4400 ALAFAYA TRL
City,State,Zip: ORLANDO, FL 32826
Region: 3
Facility ID: 9502687
Facility Phone: 3212302212
Facility Status: OPEN
Facility Type: C
Type Description: Fuel user/Non-retail
DEP CO: P
Finaincial Responsibility: INSURANCE
Insurance Company: HDI-GERLING AMERICA
Effective Date: 10/01/2019
Expire Date: 10/01/2020
Owner ID: 47934
Onwer Name: SIEMENS ENERGY INC
Owner Address: 4400 ALAFAYA TRL
Owner Address2: ATTN: ELIZABETH SPITZER
Owner City,St,Zip: ORLANDO, FL 32826
Contact: ELIZABETH SPITZER / JODY LEDOUX
Resp Party Phone: 3212302212

Name: SIEMENS ENERGY INC
Address: 4400 ALAFAYA TRL
City,State,Zip: ORLANDO, FL 32826
Region: 3
Facility ID: 9502687
Facility Phone: 3212302212
Facility Status: OPEN
Facility Type: C
Type Description: Fuel user/Non-retail
DEP CO: P
Finaincial Responsibility: INSURANCE

SIEMENS ENERGY INC (Continued) **U003333861**

Insurance Company:	ILLINOIS UNION INSURANCE COMPANY
Effective Date:	07/06/2023
Expire Date:	07/06/2025
Owner ID:	47934
Onwer Name:	SIEMENS ENERGY INC
Owner Address:	4400 ALAFAYA TRL
Owner Address2:	ATTN: ELIZABETH SPITZER
Owner City,St,Zip:	ORLANDO, FL 32826
Contact:	ELIZABETH SPITZER / JODY LEDOUX
Resp Party Phone:	3212302212

E23 **SIEMENS ENERGY INC** **UST FINDER RELEASE** **1028251703**
NW **4400 ALAFAYA TRL** **UST FINDER** **N/A**
1/4-1/2 **ORLANDO, FL 32826**
0.453 mi.
2390 ft. **Site 2 of 2 in cluster E**

Relative: **Lower**
Actual: **69 ft.**

UST FINDER RELEASE:

Object ID:	113236
Facility ID:	FL9502687
Lust ID:	FL11840
Name:	SIEMENS ENERGY INC
Address:	4400 ALAFAYA TRL
City,State,Zip:	ORLANDO, FL 0
Address Match Type:	Not reported
Reported Date:	806788800000
Status:	No Further Action
Substance:	Not reported
Population within 1500ft:	142
Domestic Wells within 1500ft:	0
Land Use:	Developed, Medium Intensity
Within SPA:	Yes
SPA PWS Facility ID:	Not reported
SPA Water Type:	Not reported
SPA Facility Type:	Not reported
SPA HUC12:	Not reported
Within WHPA:	No
WHPA PWS Facility ID:	FL3590988_76797518
WHPA Water Type:	GW - Ground water
WHPA Facility Type:	WL - Well
WHPA HUC12:	030801011007
Within 100yr Floodplain:	No
Tribe:	Not reported
EPA Region:	4
NFA Letter 1:	Not reported
NFA Letter 2:	Not reported
NFA Letter 3:	Not reported
NFA Letter 4:	Not reported
Closed With Residual Contaminate:	Not reported
Coordinate Source:	State
X Coord:	-9040298.1487
Y Coord:	3325289.292800002
Latitude:	28.6036
Longitude:	-81.21038

UST FINDER:

Object ID:	56602

SIEMENS ENERGY INC (Continued) **1028251703**

Facility ID:	FL9502687
Name:	Siemens Energy Inc
Address:	4400 ALAFAYA TRL
City,State,Zip:	ORLANDO, FL 32826
Address Match Type:	Not reported
Open USTs:	0
Closed USTs:	1
TOS USTs:	0
Population 1500ft:	142
Private Wells 1500ft:	0
Within 100yr Floodplain:	No
Land Use:	Developed, Medium Intensity
Within SPA:	Yes
SPA PWS Facility ID:	Not reported
SPA Water Type:	Not reported
SPA Facility Type:	Not reported
SPA HUC12:	Not reported
Within WHPA:	No
WHPA PWS Facility ID:	FL3590988_76797518
WHPA Water Type:	GW - Ground water
WHPA Facility Type:	WL - Well
WHPA HUC12:	30801011007
Facility Status:	Closed UST(s)
Date of Last Inspection:	Not reported
EPA Region:	4
Tribe:	Not reported
Coordinate Source:	State
X Coord:	Not reported
Y Coord:	Not reported
Latitude:	28.6036
Longitude:	-81.21038333

UST FINDER:

Object ID:	291021
Facility ID:	FL9502687
Tank ID:	FL9502687-1
Tank Status:	Closed
Installation Date:	Not reported
Removal Date:	Not reported
Tank Capacity:	2500
Substances:	Emerg Generator Diesel
Tank Wall Type:	Not reported

24
ENE
1/4-1/2
0.463 mi.
2447 ft.

UCF BIOLOGY BUILDING 20 HYDRALIC DISCHARGE ELEVATO **RESP PARTY** **S117861591**
UCF CAMPUS **ERIC WASTE CLEANUP** **N/A**
ORLANDO, FL

Relative:
Lower

Actual:
70 ft.

RESP PARTY:

Name:	UCF BIOLOGY BUILDING 20 HYDRALIC DISCHARGE ELEVATOR
Address:	UCF CAMPUS
City,State,Zip:	ORLANDO, FL
District:	Central District
Site Id:	ERIC_12800
Project Id:	Not reported
Site Status:	CLOSEDWCOND

UCF BIOLOGY BUILDING 20 HYDRALIC DISCHARGE ELEVATOR (Continued) **S117861591**

Project Manager:	Not reported
OGC Case Number:	Not reported
Initial Date Received:	Not reported
Contaminants:	Not reported
Offsite Cont Impact:	Not reported
Priority Score:	Not reported
Datum:	NAD83
Method ID:	Not reported
Feature:	Not reported
Object Of Interest:	CAP_R
Proximity To Object:	EXACT
Collect Username:	MELTON_D
Collect Affiliation:	Not reported
Collect Program Id:	Not reported
Collect Date:	Not reported
Map Series Used:	Not reported
Map Source Scale:	Not reported
Interpolation Scale:	Not reported
Coordinate Accuracy Id:	3
Verify Method Id:	Not reported
Verifier Username:	Not reported
Verifier Affiliation:	Not reported
Verifying Program Id:	Not reported
Verification Date:	Not reported
Decode for District:	Central District
Decode for Datum:	North American Datum of 1983
Decode for Method:	Not reported
Decode for Off Site COC:	Not reported
Decode for V_Method:	Not reported
Latitude/Longitude (deg/min/sec):	28 36 0.56160002 / 81 11 55.1111983
Source Facility Name:	UCF BIOLOGY BUILDING 20
Source Facility ID:	136319
Program:	Responsible Party Cleanup
Program Type:	RESPONSPARTY
Program Status:	COMPLETEWITHCOND
WMD:	SFWMD
ICR Indicator:	N
Discharge Date:	Not reported
GIS ALBX:	673423.71136299998
GIS ALBY:	513552.65896500001
Site Manager:	Not reported
Site Phase Description:	Phase 2 - Full Assessment
Offsite Contamination Key:	CONTAMUNKNOWN

Documents:
Objectid: 6004

Name:	UCF BIOLOGY BUILDING 20 HYDRALIC DISCHARGE ELEVATOR
Address:	UCF CAMPUS
City,State,Zip:	ORLANDO, FL
District:	Central District
Site Id:	ERIC_12800
Project Id:	Not reported
Site Status:	CLOSEDWCOND
Project Manager:	Not reported
OGC Case Number:	Not reported
Initial Date Received:	Not reported

UCF BIOLOGY BUILDING 20 HYDRALIC DISCHARGE ELEVATOR (Continued) **S117861591**

Contaminants:	Not reported
Offsite Cont Impact:	Not reported
Priority Score:	Not reported
Datum:	NAD83
Method ID:	Not reported
Feature:	Not reported
Object Of Interest:	CAP_R
Proximity To Object:	EXACT
Collect Username:	MELTON_D
Collect Affiliation:	Not reported
Collect Program Id:	Not reported
Collect Date:	Not reported
Map Series Used:	Not reported
Map Source Scale:	Not reported
Interpolation Scale:	Not reported
Coordinate Accuracy Id:	3
Verify Method Id:	Not reported
Verifier Username:	Not reported
Verifier Affiliation:	Not reported
Verifying Program Id:	Not reported
Verification Date:	Not reported
Decode for District:	Central District
Decode for Datum:	North American Datum of 1983
Decode for Method:	Not reported
Decode for Off Site COC:	Not reported
Decode for V_Method:	Not reported
Latitude/Longitude (deg/min/sec):	28 36 / 81 11
Source Facility Name:	UCF BIOLOGY BUILDING 20
Source Facility ID:	136319
Program:	Responsible Party Cleanup
Program Type:	RESPONSPARTY
Program Status:	COMPLETEWITHCOND
WMD:	SFWMD
ICR Indicator:	N
Discharge Date:	Not reported
GIS ALBX:	673423.71136299998
GIS ALBY:	513552.65896500001
Site Manager:	Not reported
Site Phase Description:	Phase 2 - Full Assessment
Offsite Contamination Key:	CONTAMUNKNOWN

Documents:

Objectid:	5949
Name:	UCF BIOLOGY BUILDING 20 HYDRALIC DISCHARGE ELEVATOR
Address:	UCF CAMPUS
City,State,Zip:	ORLANDO, FL
District:	Central District
Site Id:	334555
Project Id:	346345
Site Status:	INACTIVE
Project Manager:	MELTON_D
OGC Case Number:	Not reported
Initial Date Received:	05/15/2015
Contaminants:	Meeting set up - performed on 5 27 2015
Offsite Cont Impact:	Not reported
Priority Score:	Not reported

UCF BIOLOGY BUILDING 20 HYDRALIC DISCHARGE ELEVATOR (Continued) **S117861591**

Datum:	NAD83
Method ID:	DPHO
Feature:	at elevator spill site
Object Of Interest:	CAP_RAP SITE
Proximity To Object:	EXACT
Collect Username:	MELTON_D
Collect Affiliation:	Florida Department of Environmental Protection
Collect Program Id:	CR
Collect Date:	04/30/2015
Map Series Used:	Not reported
Map Source Scale:	Not reported
Interpolation Scale:	Not reported
Coordinate Accuracy Id:	3
Verify Method Id:	Not reported
Verifier Username:	Not reported
Verifier Affiliation:	Not reported
Verifying Program Id:	Not reported
Verification Date:	01/01/1970
Decode for District:	Central District
Decode for Datum:	North American Datum of 1983
Decode for Method:	Digital Aerial Photography With Ground Control
Decode for Off Site COC:	Not reported
Decode for V_Method:	Not reported
Latitude/Longitude (deg/min/sec):	28 36 / 81 11
Source Facility Name:	Not reported
Source Facility ID:	Not reported
Program:	Not reported
Program Type:	Not reported
Program Status:	Not reported
WMD:	Not reported
ICR Indicator:	Not reported
Discharge Date:	Not reported
GIS ALBX:	Not reported
GIS ALBY:	Not reported
Site Manager:	Not reported
Site Phase Description:	Not reported
Offsite Contamination Key:	Not reported
Documents: Not reported	
Objectid:	Not reported

ERIC WASTE CLEANUP:

ERIC ID:	ERIC_12800
Name:	Ucf Biology Building 20 Hydralic Discharge Elevator
Address:	UCF CAMPUS
City,State,Zip:	ORLANDO, FL
County:	ORANGE
Status:	CLOSEDWCOND
Source Facility Name:	UCF BIOLOGY BUILDING 20
Source Facility ID:	136319
Program:	Responsible Party Cleanup
Program Type:	RESPONSPARTY
Program Status:	COMPLETEWITHCOND
District:	CD - Central District
WMD:	SFWMD - South Florida Water Management District
ICR Indicator:	N
Discharge Date:	Not reported
Method ID:	Not reported

UCF BIOLOGY BUILDING 20 HYDRALIC DISCHARGE ELEVATOR (Continued) **S117861591**

Object of Interest:	CAP_R
Proximity to Object:	EXACT
Lat DD:	28
Lat MM:	36
Lat SS:	0.56160002
Long DD:	81
Long MM:	11
Long SS:	55.1111984
X Coord:	673423.70906
Y Coord:	513552.65368
GIS ALB X:	673423.71136
GIS ALB Y:	513552.65897
Collector Username:	MELTON_D
Collection Date:	Not reported
Map Source:	Not reported
Map Source Scale:	Not reported
Interpolation Scale:	Not reported
Coordinate Accuracy ID:	3
Site Manager:	Not reported
Site Phase Description:	Phase 2 - Full Assessment
Offsite Contamination Key:	CONTAMUNKNOWN
DATUM ID:	NAD83

Documents:
Object ID: 6004

25
ENE
1/4-1/2
0.489 mi.
2583 ft.

UCF BIOLOGY BUILDING 20 - SANITARY SEWER DISCHARGE **RESP PARTY** **S118741921**
LIBRA DRIVE **N/A**
ORLANDO, FL

Relative:
Lower

Actual:
70 ft.

RESP PARTY:

Name:	UCF BIOLOGY BUILDING 20 - SANITARY SEWER DISCHARGE
Address:	LIBRA DRIVE
City,State,Zip:	ORLANDO, FL
District:	Central District
Site Id:	343095
Project Id:	350927
Site Status:	INACTIVE
Project Manager:	MELTON_D
OGC Case Number:	Not reported
Initial Date Received:	08/21/2015
Contaminants:	suspected analytes, Nitrate, Nitrite, chlorine, ammonia, fecal coliform, phosphorus,
Offsite Cont Impact:	Not reported
Priority Score:	Not reported
Datum:	NAD83
Method ID:	DPHO
Feature:	at location of sewer line
Object Of Interest:	CAP_RAP SITE
Proximity To Object:	EXACT
Collect Username:	MELTON_D
Collect Affiliation:	Florida Department of Environmental Protection
Collect Program Id:	CR
Collect Date:	04/08/2016
Map Series Used:	Not reported
Map Source Scale:	Not reported

UCF BIOLOGY BUILDING 20 - SANITARY SEWER DISCHARGE (Continued) **S118741921**

Interpolation Scale:	Not reported
Coordinate Accuracy Id:	3
Verify Method Id:	Not reported
Verifier Username:	Not reported
Verifier Affiliation:	Not reported
Verifying Program Id:	Not reported
Verification Date:	01/01/1970
Decode for District:	Central District
Decode for Datum:	North American Datum of 1983
Decode for Method:	Digital Aerial Photography With Ground Control
Decode for Off Site COC:	Not reported
Decode for V_Method:	Not reported
Latitude/Longitude (deg/min/sec):	28 36 / 81 11
Source Facility Name:	Not reported
Source Facility ID:	Not reported
Program:	Not reported
Program Type:	Not reported
Program Status:	Not reported
WMD:	Not reported
ICR Indicator:	Not reported
Discharge Date:	Not reported
GIS ALBX:	Not reported
GIS ALBY:	Not reported
Site Manager:	Not reported
Site Phase Description:	Not reported
Offsite Contamination Key:	Not reported
Documents: Not reported	
Objectid:	Not reported

Count: 0 records. ORPHAN SUMMARY

City	EDR ID	Site Name	Site Address	Zip	Database(s)
		NO SITES FOUND			

GOVERNMENT RECORDS SEARCHED / DATA CURRENCY TRACKING

To maintain currency of the following federal and state databases, EDR contacts the appropriate governmental agency on a monthly or quarterly basis, as required.

Number of Days to Update: Provides confirmation that EDR is reporting records that have been updated within 90 days from the date the government agency made the information available to the public.

STANDARD ENVIRONMENTAL RECORDS

Lists of Federal NPL (Superfund) sites

NPL: National Priority List

National Priorities List (Superfund). The NPL is a subset of CERCLIS and identifies over 1,200 sites for priority cleanup under the Superfund Program. NPL sites may encompass relatively large areas. As such, EDR provides polygon coverage for over 1,000 NPL site boundaries produced by EPA's Environmental Photographic Interpretation Center (EPIC) and regional EPA offices.

Date of Government Version: 03/26/2026
Date Data Arrived at EDR: 04/01/2026
Date Made Active in Reports: 04/21/2026
Number of Days to Update: 20

Source: EPA
Telephone: N/A
Last EDR Contact: 07/01/2026
Next Scheduled EDR Contact: 10/05/2026
Data Release Frequency: Quarterly

NPL Site Boundaries

Sources:

EPA's Environmental Photographic Interpretation Center (EPIC)
Telephone: 202-564-7333

EPA Region 1
Telephone 617-918-1143

EPA Region 3
Telephone 215-814-5418

EPA Region 4
Telephone 404-562-8033

EPA Region 5
Telephone 312-886-6686

EPA Region 10
Telephone 206-553-8665

EPA Region 6
Telephone: 214-655-6659

EPA Region 7
Telephone: 913-551-7247

EPA Region 8
Telephone: 303-312-6774

EPA Region 9
Telephone: 415-947-4246

Proposed NPL: Proposed National Priority List Sites

A site that has been proposed for listing on the National Priorities List through the issuance of a proposed rule in the Federal Register. EPA then accepts public comments on the site, responds to the comments, and places on the NPL those sites that continue to meet the requirements for listing.

Date of Government Version: 03/26/2026
Date Data Arrived at EDR: 04/01/2026
Date Made Active in Reports: 04/21/2026
Number of Days to Update: 20

Source: EPA
Telephone: N/A
Last EDR Contact: 07/01/2026
Next Scheduled EDR Contact: 10/05/2026
Data Release Frequency: Quarterly

NPL LIENS: Federal Superfund Liens

Federal Superfund Liens. Under the authority granted the USEPA by CERCLA of 1980, the USEPA has the authority to file liens against real property in order to recover remedial action expenditures or when the property owner received notification of potential liability. USEPA compiles a listing of filed notices of Superfund Liens.

Date of Government Version: 10/15/1991
Date Data Arrived at EDR: 02/02/1994
Date Made Active in Reports: 03/30/1994
Number of Days to Update: 56

Source: EPA
Telephone: 202-564-4267
Last EDR Contact: 08/15/2011
Next Scheduled EDR Contact: 11/28/2011
Data Release Frequency: No Update Planned

Lists of Federal Delisted NPL sites

Delisted NPL: National Priority List Deletions

The National Oil and Hazardous Substances Pollution Contingency Plan (NCP) establishes the criteria that the EPA uses to delete sites from the NPL. In accordance with 40 CFR 300.425.(e), sites may be deleted from the NPL where no further response is appropriate.

Date of Government Version: 03/26/2026
Date Data Arrived at EDR: 04/01/2026
Date Made Active in Reports: 04/21/2026
Number of Days to Update: 20

Source: EPA
Telephone: N/A
Last EDR Contact: 07/01/2026
Next Scheduled EDR Contact: 10/05/2026
Data Release Frequency: Quarterly

Lists of Federal sites subject to CERCLA removals and CERCLA orders

FEDERAL FACILITY: Federal Facility Site Information listing

A listing of National Priority List (NPL) and Base Realignment and Closure (BRAC) sites found in the Comprehensive Environmental Response, Compensation and Liability Information System (CERCLIS) Database where EPA Federal Facilities Restoration and Reuse Office is involved in cleanup activities.

Date of Government Version: 06/22/2026
Date Data Arrived at EDR: 06/23/2026
Date Made Active in Reports: 06/23/2026
Number of Days to Update: 0

Source: Environmental Protection Agency
Telephone: 703-603-8704
Last EDR Contact: 06/23/2026
Next Scheduled EDR Contact: 10/05/2026
Data Release Frequency: Varies

SEMS: Superfund Enterprise Management System

SEMS (Superfund Enterprise Management System) tracks hazardous waste sites, potentially hazardous waste sites, and remedial activities performed in support of EPA's Superfund Program across the United States. The list was formerly know as CERCLIS, renamed to SEMS by the EPA in 2015. The list contains data on potentially hazardous waste sites that have been reported to the USEPA by states, municipalities, private companies and private persons, pursuant to Section 103 of the Comprehensive Environmental Response, Compensation, and Liability Act (CERCLA). This dataset also contains sites which are either proposed to or on the National Priorities List (NPL) and the sites which are in the screening and assessment phase for possible inclusion on the NPL.

Date of Government Version: 03/26/2026
Date Data Arrived at EDR: 04/01/2026
Date Made Active in Reports: 04/21/2026
Number of Days to Update: 20

Source: EPA
Telephone: 800-424-9346
Last EDR Contact: 07/01/2026
Next Scheduled EDR Contact: 10/19/2026
Data Release Frequency: Quarterly

Lists of Federal CERCLA sites with NFRAP

SEMS-ARCHIVE: Superfund Enterprise Management System Archive

SEMS-ARCHIVE (Superfund Enterprise Management System Archive) tracks sites that have no further interest under the Federal Superfund Program based on available information. The list was formerly known as the CERCLIS-NFRAP, renamed to SEMS ARCHIVE by the EPA in 2015. EPA may perform a minimal level of assessment work at a site while it is archived if site conditions change and/or new information becomes available. Archived sites have been removed and archived from the inventory of SEMS sites. Archived status indicates that, to the best of EPA's knowledge, assessment at a site has been completed and that EPA has determined no further steps will be taken to list the site on the National Priorities List (NPL), unless information indicates this decision was not appropriate or other considerations require a recommendation for listing at a later time. The decision does not necessarily mean that there is no hazard associated with a given site; it only means that. based upon available information, the location is not judged to be potential NPL site.

Date of Government Version: 03/26/2026
Date Data Arrived at EDR: 04/01/2026
Date Made Active in Reports: 04/21/2026
Number of Days to Update: 20

Source: EPA
Telephone: 800-424-9346
Last EDR Contact: 07/01/2026
Next Scheduled EDR Contact: 10/19/2026
Data Release Frequency: Quarterly

Lists of Federal RCRA facilities undergoing Corrective Action

CORRACTS: Corrective Action Report

CORRACTS identifies hazardous waste handlers with RCRA corrective action activity.

Date of Government Version: 06/07/2026
Date Data Arrived at EDR: 06/08/2026
Date Made Active in Reports: 06/15/2026
Number of Days to Update: 7

Source: EPA
Telephone: 800-424-9346
Last EDR Contact: 06/08/2026
Next Scheduled EDR Contact: 09/28/2026
Data Release Frequency: Quarterly

Lists of Federal RCRA TSD facilities

RCRA-TSDF: RCRA - Treatment, Storage and Disposal

RCRAInfo is EPA's comprehensive information system, providing access to data supporting the Resource Conservation and Recovery Act (RCRA) of 1976 and the Hazardous and Solid Waste Amendments (HSWA) of 1984. The database includes selective information on sites which generate, transport, store, treat and/or dispose of hazardous waste as defined by the Resource Conservation and Recovery Act (RCRA). Transporters are individuals or entities that move hazardous waste from the generator offsite to a facility that can recycle, treat, store, or dispose of the waste. TSDFs treat, store, or dispose of the waste.

Date of Government Version: 06/07/2026
Date Data Arrived at EDR: 06/08/2026
Date Made Active in Reports: 06/15/2026
Number of Days to Update: 7

Source: Environmental Protection Agency
Telephone: (404) 562-8651
Last EDR Contact: 06/08/2026
Next Scheduled EDR Contact: 09/28/2026
Data Release Frequency: Quarterly

Lists of Federal RCRA generators

RCRA-LQG: RCRA - Large Quantity Generators

RCRAInfo is EPA's comprehensive information system, providing access to data supporting the Resource Conservation and Recovery Act (RCRA) of 1976 and the Hazardous and Solid Waste Amendments (HSWA) of 1984. The database includes selective information on sites which generate, transport, store, treat and/or dispose of hazardous waste as defined by the Resource Conservation and Recovery Act (RCRA). Large quantity generators (LQGs) generate over 1,000 kilograms (kg) of hazardous waste, or over 1 kg of acutely hazardous waste per month.

Date of Government Version: 06/07/2026
Date Data Arrived at EDR: 06/08/2026
Date Made Active in Reports: 06/15/2026
Number of Days to Update: 7

Source: Environmental Protection Agency
Telephone: (404) 562-8651
Last EDR Contact: 06/08/2026
Next Scheduled EDR Contact: 09/28/2026
Data Release Frequency: Quarterly

RCRA-SQG: RCRA - Small Quantity Generators

RCRAInfo is EPA's comprehensive information system, providing access to data supporting the Resource Conservation and Recovery Act (RCRA) of 1976 and the Hazardous and Solid Waste Amendments (HSWA) of 1984. The database includes selective information on sites which generate, transport, store, treat and/or dispose of hazardous waste as defined by the Resource Conservation and Recovery Act (RCRA). Small quantity generators (SQGs) generate between 100 kg and 1,000 kg of hazardous waste per month.

Date of Government Version: 06/07/2026
Date Data Arrived at EDR: 06/08/2026
Date Made Active in Reports: 06/15/2026
Number of Days to Update: 7

Source: Environmental Protection Agency
Telephone: (404) 562-8651
Last EDR Contact: 06/08/2026
Next Scheduled EDR Contact: 09/28/2026
Data Release Frequency: Quarterly

RCRA-VSQG: RCRA - Very Small Quantity Generators (Formerly Conditionally Exempt Small Quantity Generators)

RCRAInfo is EPA's comprehensive information system, providing access to data supporting the Resource Conservation and Recovery Act (RCRA) of 1976 and the Hazardous and Solid Waste Amendments (HSWA) of 1984. The database includes selective information on sites which generate, transport, store, treat and/or dispose of hazardous waste as defined by the Resource Conservation and Recovery Act (RCRA). Very small quantity generators (VSQGs) generate less than 100 kg of hazardous waste, or less than 1 kg of acutely hazardous waste per month.

Date of Government Version: 06/07/2026
Date Data Arrived at EDR: 06/08/2026
Date Made Active in Reports: 06/15/2026
Number of Days to Update: 7

Source: Environmental Protection Agency
Telephone: (404) 562-8651
Last EDR Contact: 06/08/2026
Next Scheduled EDR Contact: 09/28/2026
Data Release Frequency: Quarterly

RCRA CONTROLS: RCRA Sites with Controls in Place

The controls summary provides a listing of all RCRA sites with Institutional and/or Engineering Controls in place.

Date of Government Version: 04/27/2026
Date Data Arrived at EDR: 04/30/2026
Date Made Active in Reports: 06/15/2026
Number of Days to Update: 46

Source: Environmental Protection Agency
Telephone: 703-348-5070
Last EDR Contact: 04/30/2026
Next Scheduled EDR Contact: 08/31/2026
Data Release Frequency: Quarterly

Federal institutional controls / engineering controls registries

LUCIS: Land Use Control Information System

LUCIS contains records of land use control information pertaining to the former Navy Base Realignment and Closure properties.

Date of Government Version: 03/11/2025
Date Data Arrived at EDR: 04/02/2025
Date Made Active in Reports: 06/24/2025
Number of Days to Update: 83

Source: Department of the Navy
Telephone: 843-820-7326
Last EDR Contact: 04/29/2026
Next Scheduled EDR Contact: 08/17/2026
Data Release Frequency: Varies

US ENG CONTROLS: Engineering Controls Sites List

A listing of sites with engineering controls in place. Engineering controls include various forms of caps, building foundations, liners, and treatment methods to create pathway elimination for regulated substances to enter environmental media or effect human health.

Date of Government Version: 04/24/2026
Date Data Arrived at EDR: 05/13/2026
Date Made Active in Reports: 06/15/2026
Number of Days to Update: 33

Source: Environmental Protection Agency
Telephone: 703-603-0695
Last EDR Contact: 05/13/2026
Next Scheduled EDR Contact: 08/31/2026
Data Release Frequency: Varies

US INST CONTROLS: Institutional Controls Sites List

A listing of sites with institutional controls in place. Institutional controls include administrative measures, such as groundwater use restrictions, construction restrictions, property use restrictions, and post remediation care requirements intended to prevent exposure to contaminants remaining on site. Deed restrictions are generally required as part of the institutional controls.

Date of Government Version: 04/24/2026
Date Data Arrived at EDR: 05/13/2026
Date Made Active in Reports: 06/15/2026
Number of Days to Update: 33

Source: Environmental Protection Agency
Telephone: 703-603-0695
Last EDR Contact: 05/13/2026
Next Scheduled EDR Contact: 08/31/2026
Data Release Frequency: Varies

Federal ERNS list

ERNS: Emergency Response Notification System

Emergency Response Notification System. ERNS records and stores information on reported releases of oil and hazardous substances.

Date of Government Version: 03/11/2026
Date Data Arrived at EDR: 03/17/2026
Date Made Active in Reports: 05/14/2026
Number of Days to Update: 58

Source: National Response Center, United States Coast Guard
Telephone: 202-267-2180
Last EDR Contact: 06/15/2026
Next Scheduled EDR Contact: 09/28/2026
Data Release Frequency: Quarterly

Lists of state- and tribal hazardous waste facilities

SHWS: Florida's State-Funded Action Sites

State Hazardous Waste Sites. State hazardous waste site records are the states' equivalent to CERCLIS. These sites may or may not already be listed on the federal CERCLIS list. Priority sites planned for cleanup using state funds (state equivalent of Superfund) are identified along with sites where cleanup will be paid for by potentially responsible parties. Available information varies by state.

Date of Government Version: 08/05/2025
Date Data Arrived at EDR: 08/11/2025
Date Made Active in Reports: 10/30/2025
Number of Days to Update: 80

Source: Department of Environmental Protection
Telephone: 850-488-0190
Last EDR Contact: 05/12/2026
Next Scheduled EDR Contact: 08/24/2026
Data Release Frequency: Semi-Annually

Lists of state and tribal landfills and solid waste disposal facilities

SWF/LF: Solid Waste Facility Database

Solid Waste Facilities/Landfill Sites. SWF/LF type records typically contain an inventory of solid waste disposal facilities or landfills in a particular state. Depending on the state, these may be active or inactive facilities or open dumps that failed to meet RCRA Subtitle D Section 4004 criteria for solid waste landfills or disposal sites.

Date of Government Version: 07/02/2026
Date Data Arrived at EDR: 07/02/2026
Date Made Active in Reports: 07/06/2026
Number of Days to Update: 4

Source: Department of Environmental Protection
Telephone: 850-922-7121
Last EDR Contact: 07/02/2026
Next Scheduled EDR Contact: 10/19/2026
Data Release Frequency: Quarterly

Lists of state and tribal leaking storage tanks

LUST: Petroleum Contamination Detail Report

Leaking Underground Storage Tank Incident Reports. LUST records contain an inventory of reported leaking underground storage tank incidents. Not all states maintain these records, and the information stored varies by state.

Date of Government Version: 01/22/2026
Date Data Arrived at EDR: 01/23/2026
Date Made Active in Reports: 04/03/2026
Number of Days to Update: 70

Source: Department of Environmental Protection
Telephone: 850-245-8839
Last EDR Contact: 04/21/2026
Next Scheduled EDR Contact: 08/03/2026
Data Release Frequency: Quarterly

LAST: Leaking Aboveground Storage Tank Listing
The file for Leaking Aboveground Storage Tanks. Please remember STCM does not track the source of the discharge so the agency provides a list of facilities with an aboveground tank and an open discharge split by facilities with aboveground tanks only and facilities with aboveground and underground tanks.

Date of Government Version: 01/16/2026
Date Data Arrived at EDR: 01/16/2026
Date Made Active in Reports: 04/06/2026
Number of Days to Update: 80
Source: Department of Environmental Protection
Telephone: 850-245-8799
Last EDR Contact: 04/21/2026
Next Scheduled EDR Contact: 08/03/2026
Data Release Frequency: Varies

INDIAN LUST R1: Leaking Underground Storage Tanks on Indian Land
A listing of leaking underground storage tank locations on Indian Land.

Date of Government Version: 11/21/2025
Date Data Arrived at EDR: 12/11/2025
Date Made Active in Reports: 02/19/2026
Number of Days to Update: 70
Source: EPA Region 1
Telephone: 617-918-1313
Last EDR Contact: 07/08/2026
Next Scheduled EDR Contact: 10/26/2026
Data Release Frequency: Varies

INDIAN LUST R4: Leaking Underground Storage Tanks on Indian Land
LUSTs on Indian land in Florida, Mississippi and North Carolina.

Date of Government Version: 11/21/2025
Date Data Arrived at EDR: 12/11/2025
Date Made Active in Reports: 02/19/2026
Number of Days to Update: 70
Source: EPA Region 4
Telephone: 404-562-8677
Last EDR Contact: 07/08/2026
Next Scheduled EDR Contact: 10/19/2026
Data Release Frequency: Varies

INDIAN LUST R10: Leaking Underground Storage Tanks on Indian Land
LUSTs on Indian land in Alaska, Idaho, Oregon and Washington.

Date of Government Version: 11/21/2025
Date Data Arrived at EDR: 12/11/2025
Date Made Active in Reports: 02/19/2026
Number of Days to Update: 70
Source: EPA Region 10
Telephone: 206-553-2857
Last EDR Contact: 07/08/2026
Next Scheduled EDR Contact: 10/26/2026
Data Release Frequency: Varies

INDIAN LUST R6: Leaking Underground Storage Tanks on Indian Land
LUSTs on Indian land in New Mexico and Oklahoma.

Date of Government Version: 11/21/2025
Date Data Arrived at EDR: 12/11/2025
Date Made Active in Reports: 02/19/2026
Number of Days to Update: 70
Source: EPA Region 6
Telephone: 214-665-6597
Last EDR Contact: 07/08/2026
Next Scheduled EDR Contact: 10/26/2026
Data Release Frequency: Varies

INDIAN LUST R5: Leaking Underground Storage Tanks on Indian Land
Leaking underground storage tanks located on Indian Land in Michigan, Minnesota and Wisconsin.

Date of Government Version: 11/21/2025
Date Data Arrived at EDR: 12/11/2025
Date Made Active in Reports: 02/19/2026
Number of Days to Update: 70
Source: EPA, Region 5
Telephone: 312-886-7439
Last EDR Contact: 07/08/2026
Next Scheduled EDR Contact: 10/26/2026
Data Release Frequency: Varies

INDIAN LUST R7: Leaking Underground Storage Tanks on Indian Land
LUSTs on Indian land in Iowa, Kansas, and Nebraska

Date of Government Version: 11/21/2025
Date Data Arrived at EDR: 12/12/2025
Date Made Active in Reports: 02/19/2026
Number of Days to Update: 69
Source: EPA Region 7
Telephone: 913-551-7003
Last EDR Contact: 07/08/2026
Next Scheduled EDR Contact: 10/26/2026
Data Release Frequency: Varies

INDIAN LUST R9: Leaking Underground Storage Tanks on Indian Land
LUSTs on Indian land in Arizona, California, New Mexico and Nevada

Date of Government Version: 11/21/2025
Date Data Arrived at EDR: 12/11/2025
Date Made Active in Reports: 02/19/2026
Number of Days to Update: 70

Source: Environmental Protection Agency
Telephone: 415-972-3372
Last EDR Contact: 07/08/2026
Next Scheduled EDR Contact: 10/26/2026
Data Release Frequency: Varies

INDIAN LUST R8: Leaking Underground Storage Tanks on Indian Land
LUSTs on Indian land in Colorado, Montana, North Dakota, South Dakota, Utah and Wyoming.

Date of Government Version: 11/21/2025
Date Data Arrived at EDR: 12/11/2025
Date Made Active in Reports: 02/19/2026
Number of Days to Update: 70

Source: EPA Region 8
Telephone: 303-312-6271
Last EDR Contact: 07/08/2026
Next Scheduled EDR Contact: 10/26/2026
Data Release Frequency: Varies

Lists of state and tribal registered storage tanks

FEMA UST: Underground Storage Tank Listing
A listing of all FEMA owned underground storage tanks.

Date of Government Version: 06/06/2025
Date Data Arrived at EDR: 08/26/2025
Date Made Active in Reports: 11/12/2025
Number of Days to Update: 78

Source: FEMA
Telephone: 202-646-5797
Last EDR Contact: 06/23/2026
Next Scheduled EDR Contact: 10/12/2026
Data Release Frequency: Varies

FF TANKS: Federal Facilities Listing
A listing of federal facilities with storage tanks.

Date of Government Version: 03/16/2026
Date Data Arrived at EDR: 03/17/2026
Date Made Active in Reports: 06/08/2026
Number of Days to Update: 83

Source: Department of Environmental Protection
Telephone: 850-245-8250
Last EDR Contact: 06/15/2026
Next Scheduled EDR Contact: 09/28/2026
Data Release Frequency: Quarterly

UST: Storage Tank Facility Information
Registered Underground Storage Tanks. UST's are regulated under Subtitle I of the Resource Conservation and Recovery Act (RCRA) and must be registered with the state department responsible for administering the UST program. Available information varies by state program.

Date of Government Version: 04/15/2026
Date Data Arrived at EDR: 04/17/2026
Date Made Active in Reports: 05/04/2026
Number of Days to Update: 17

Source: Department of Environmental Protection
Telephone: 850-245-8839
Last EDR Contact: 04/17/2026
Next Scheduled EDR Contact: 08/03/2026
Data Release Frequency: Quarterly

AST: Storage Tank Facility Information
Registered Aboveground Storage Tanks.

Date of Government Version: 04/15/2026
Date Data Arrived at EDR: 04/17/2026
Date Made Active in Reports: 05/04/2026
Number of Days to Update: 17

Source: Department of Environmental Protection
Telephone: 850-245-8839
Last EDR Contact: 04/17/2026
Next Scheduled EDR Contact: 08/03/2026
Data Release Frequency: Quarterly

INDIAN UST R7: Underground Storage Tanks on Indian Land
The Indian Underground Storage Tank (UST) database provides information about underground storage tanks on Indian land in EPA Region 7 (Iowa, Kansas, Missouri, Nebraska, and 9 Tribal Nations).

Date of Government Version: 11/21/2025
Date Data Arrived at EDR: 12/11/2025
Date Made Active in Reports: 02/19/2026
Number of Days to Update: 70

Source: EPA Region 7
Telephone: 913-551-7003
Last EDR Contact: 07/08/2026
Next Scheduled EDR Contact: 10/26/2026
Data Release Frequency: Varies

INDIAN UST R9: Underground Storage Tanks on Indian Land

The Indian Underground Storage Tank (UST) database provides information about underground storage tanks on Indian land in EPA Region 9 (Arizona, California, Hawaii, Nevada, the Pacific Islands, and Tribal Nations).

Date of Government Version: 11/21/2025
Date Data Arrived at EDR: 12/11/2025
Date Made Active in Reports: 02/19/2026
Number of Days to Update: 70

Source: EPA Region 9
Telephone: 415-972-3368
Last EDR Contact: 07/08/2026
Next Scheduled EDR Contact: 10/26/2026
Data Release Frequency: Varies

INDIAN UST R5: Underground Storage Tanks on Indian Land

The Indian Underground Storage Tank (UST) database provides information about underground storage tanks on Indian land in EPA Region 5 (Michigan, Minnesota and Wisconsin and Tribal Nations).

Date of Government Version: 11/21/2025
Date Data Arrived at EDR: 12/11/2025
Date Made Active in Reports: 02/19/2026
Number of Days to Update: 70

Source: EPA Region 5
Telephone: 312-886-6136
Last EDR Contact: 07/08/2026
Next Scheduled EDR Contact: 10/26/2026
Data Release Frequency: Varies

INDIAN UST R10: Underground Storage Tanks on Indian Land

The Indian Underground Storage Tank (UST) database provides information about underground storage tanks on Indian land in EPA Region 10 (Alaska, Idaho, Oregon, Washington, and Tribal Nations).

Date of Government Version: 11/21/2025
Date Data Arrived at EDR: 12/11/2025
Date Made Active in Reports: 02/19/2026
Number of Days to Update: 70

Source: EPA Region 10
Telephone: 206-553-2857
Last EDR Contact: 07/08/2026
Next Scheduled EDR Contact: 10/26/2026
Data Release Frequency: Varies

INDIAN UST R2: Underground Storage Tanks on Indian Land

A listing of underground storage tanks located on Indian Land in Region 2

Date of Government Version: 04/06/2016
Date Data Arrived at EDR: 03/02/2017
Date Made Active in Reports: 04/07/2017
Number of Days to Update: 36

Source: Environmental Protection Agency,
Telephone: 212-637-3668
Last EDR Contact: 07/08/2026
Next Scheduled EDR Contact: 10/26/2026
Data Release Frequency: Varies

INDIAN UST R8: Underground Storage Tanks on Indian Land

The Indian Underground Storage Tank (UST) database provides information about underground storage tanks on Indian land in EPA Region 8 (Colorado, Montana, North Dakota, South Dakota, Utah, Wyoming and 27 Tribal Nations).

Date of Government Version: 11/21/2025
Date Data Arrived at EDR: 12/11/2025
Date Made Active in Reports: 02/19/2026
Number of Days to Update: 70

Source: EPA Region 8
Telephone: 303-312-6137
Last EDR Contact: 07/08/2026
Next Scheduled EDR Contact: 10/26/2026
Data Release Frequency: Varies

INDIAN UST R4: Underground Storage Tanks on Indian Land

The Indian Underground Storage Tank (UST) database provides information about underground storage tanks on Indian land in EPA Region 4 (Alabama, Florida, Georgia, Kentucky, Mississippi, North Carolina, South Carolina, Tennessee and Tribal Nations)

Date of Government Version: 11/21/2025
Date Data Arrived at EDR: 12/11/2025
Date Made Active in Reports: 02/19/2026
Number of Days to Update: 70

Source: EPA Region 4
Telephone: 404-562-9424
Last EDR Contact: 07/08/2026
Next Scheduled EDR Contact: 10/26/2026
Data Release Frequency: Varies

INDIAN UST R1: Underground Storage Tanks on Indian Land

The Indian Underground Storage Tank (UST) database provides information about underground storage tanks on Indian land in EPA Region 1 (Connecticut, Maine, Massachusetts, New Hampshire, Rhode Island, Vermont and ten Tribal Nations).

Date of Government Version: 11/21/2025
Date Data Arrived at EDR: 12/11/2025
Date Made Active in Reports: 02/19/2026
Number of Days to Update: 70

Source: EPA, Region 1
Telephone: 617-918-1313
Last EDR Contact: 07/08/2026
Next Scheduled EDR Contact: 10/26/2026
Data Release Frequency: Varies

INDIAN UST R6: Underground Storage Tanks on Indian Land

The Indian Underground Storage Tank (UST) database provides information about underground storage tanks on Indian land in EPA Region 6 (Louisiana, Arkansas, Oklahoma, New Mexico, Texas and 65 Tribes).

Date of Government Version: 11/21/2025
Date Data Arrived at EDR: 12/11/2025
Date Made Active in Reports: 02/19/2026
Number of Days to Update: 70

Source: EPA Region 6
Telephone: 214-665-7591
Last EDR Contact: 07/08/2026
Next Scheduled EDR Contact: 10/26/2026
Data Release Frequency: Varies

TANKS: Storage Tank Facility List

This listing includes storage tank facilities that do not have tank information. The tanks have either be closed or removed from the site, but the facilities were still registered at some point in history.

Date of Government Version: 04/15/2026
Date Data Arrived at EDR: 04/17/2026
Date Made Active in Reports: 05/04/2026
Number of Days to Update: 17

Source: Department of Environmental Protection
Telephone: 850-245-8841
Last EDR Contact: 04/17/2026
Next Scheduled EDR Contact: 08/03/2026
Data Release Frequency: Quarterly

State and tribal institutional control / engineering control registries

ENG CONTROLS: Institutional Controls Registry

The registry is a database of all contaminated sites in the state of Florida which are subject to engineering controls. Engineering Controls encompass a variety of engineered remedies to contain and/or reduce contamination, and/or physical barriers intended to limit access to property. ECs include fences, signs, guards, landfill caps, provision of potable water, slurry walls, sheet pile (vertical caps), pumping and treatment of groundwater, monitoring wells, and vapor extraction systems.

Date of Government Version: 03/23/2026
Date Data Arrived at EDR: 03/24/2026
Date Made Active in Reports: 06/17/2026
Number of Days to Update: 85

Source: Department of Environmental Protection
Telephone: 850-245-8927
Last EDR Contact: 06/25/2026
Next Scheduled EDR Contact: 10/05/2026
Data Release Frequency: Semi-Annually

Inst Control: Institutional Controls Registry

The registry is a database of all contaminated sites in the state of Florida which are subject to institutional and engineering controls.

Date of Government Version: 03/23/2026
Date Data Arrived at EDR: 03/24/2026
Date Made Active in Reports: 06/17/2026
Number of Days to Update: 85

Source: Department of Environmental Protection
Telephone: 850-245-8927
Last EDR Contact: 06/25/2026
Next Scheduled EDR Contact: 10/05/2026
Data Release Frequency: Semi-Annually

Lists of state and tribal voluntary cleanup sites

INDIAN VCP R1: Voluntary Cleanup Priority Listing
A listing of voluntary cleanup priority sites located on Indian Land located in Region 1.

Date of Government Version: 07/27/2015
Date Data Arrived at EDR: 09/29/2015
Date Made Active in Reports: 02/18/2016
Number of Days to Update: 142
Source: EPA, Region 1
Telephone: 617-918-1102
Last EDR Contact: 12/03/2025
Next Scheduled EDR Contact: 03/30/2026
Data Release Frequency: Varies

VCP: Voluntary Cleanup Sites
Listing of closed and active voluntary cleanup sites.

Date of Government Version: 02/05/2026
Date Data Arrived at EDR: 02/05/2026
Date Made Active in Reports: 04/22/2026
Number of Days to Update: 76
Source: Department of Environmental Protection
Telephone: 850-245-8705
Last EDR Contact: 05/06/2026
Next Scheduled EDR Contact: 08/24/2026
Data Release Frequency: Varies

INDIAN VCP R7: Voluntary Cleanup Priority Lisitng
A listing of voluntary cleanup priority sites located on Indian Land located in Region 7.

Date of Government Version: 03/20/2008
Date Data Arrived at EDR: 04/22/2008
Date Made Active in Reports: 05/19/2008
Number of Days to Update: 27
Source: EPA, Region 7
Telephone: 913-551-7365
Last EDR Contact: 07/08/2021
Next Scheduled EDR Contact: 07/20/2009
Data Release Frequency: Varies

Lists of state and tribal brownfield sites

BROWNFIELDS: Brownfields Sites Database
Brownfields are defined by the Florida Department of Environmental Protection (FDEP) as abandoned, idled, or underused industrial and commercial facilities where expansion or redevelopment is complicated by real or perceived environmental contamination.

Date of Government Version: 02/04/2026
Date Data Arrived at EDR: 03/24/2026
Date Made Active in Reports: 06/17/2026
Number of Days to Update: 85
Source: Department of Environmental Protection
Telephone: 850-245-8927
Last EDR Contact: 06/23/2026
Next Scheduled EDR Contact: 10/05/2026
Data Release Frequency: Semi-Annually

BROWNFIELDS AREAS: Brownfields Areas Database
A "brownfield area" means a contiguous area of one or more brownfield sites, some of which may not be contaminated, that has been designated as such by a local government resolution. Such areas may include all or portions of community redevelopment areas, enterprise zones, empowerment zones, other such designated economically deprived communities and areas, and Environmental Protection Agency (EPA) designated brownfield pilot projects. This layer provides a polygon representation of the boundaries of these designated Brownfield Areas in Florida.

Date of Government Version: 01/21/2026
Date Data Arrived at EDR: 03/24/2026
Date Made Active in Reports: 06/17/2026
Number of Days to Update: 85
Source: Department of Environmental Protection
Telephone: 850-245-8934
Last EDR Contact: 06/23/2026
Next Scheduled EDR Contact: 10/05/2026
Data Release Frequency: Quarterly

BSRA: Brownfield Site Rehabilitation Agreements Listing
The BSRA provides DEP and the public assurance that site rehabilitation will be conducted in accordance with Florida Statutes and DEP's Contaminated Site Cleanup Criteria rule. In addition, the BSRA provides limited liability protection for the voluntary responsible party. The BSRA contains various commitments by the voluntary responsible party, including milestones for completion of site rehabilitation tasks and submittal of technical reports and plans. It also contains a commitment by DEP to review technical reports according to an agreed upon schedule. Only those brownfield sites with an executed BSRA are eligible to apply for a voluntary cleanup tax credit incentive pursuant to Section 376.30781, Florida Statutes.

Date of Government Version: 09/02/2025
Date Data Arrived at EDR: 09/23/2025
Date Made Active in Reports: 12/10/2025
Number of Days to Update: 78

Source: Department of Environmental Protection
Telephone: 850-245-8934
Last EDR Contact: 06/23/2026
Next Scheduled EDR Contact: 10/05/2026
Data Release Frequency: Varies

ADDITIONAL ENVIRONMENTAL RECORDS

Local Brownfield lists

US BROWNFIELDS: A Listing of Brownfields Sites

Brownfields are real property, the expansion, redevelopment, or reuse of which may be complicated by the presence or potential presence of a hazardous substance, pollutant, or contaminant. Cleaning up and reinvesting in these properties takes development pressures off of undeveloped, open land, and both improves and protects the environment. Assessment, Cleanup and Redevelopment Exchange System (ACRES) stores information reported by EPA Brownfields grant recipients on brownfields properties assessed or cleaned up with grant funding as well as information on Targeted Brownfields Assessments performed by EPA Regions. A listing of ACRES Brownfield sites is obtained from Cleanups in My Community. Cleanups in My Community provides information on Brownfields properties for which information is reported back to EPA, as well as areas served by Brownfields grant programs.

Date of Government Version: 03/09/2026
Date Data Arrived at EDR: 03/10/2026
Date Made Active in Reports: 05/04/2026
Number of Days to Update: 55

Source: Environmental Protection Agency
Telephone: 202-566-2777
Last EDR Contact: 06/09/2026
Next Scheduled EDR Contact: 09/21/2026
Data Release Frequency: Semi-Annually

Local Lists of Landfill / Solid Waste Disposal Sites

SWRCY: Recycling Centers

A listing of recycling centers located in the state of Florida.

Date of Government Version: 01/06/2026
Date Data Arrived at EDR: 01/07/2026
Date Made Active in Reports: 03/20/2026
Number of Days to Update: 72

Source: Department of Environmental Protection
Telephone: 850-245-8718
Last EDR Contact: 07/06/2026
Next Scheduled EDR Contact: 10/19/2026
Data Release Frequency: Varies

INDIAN ODI: Report on the Status of Open Dumps on Indian Lands

Location of open dumps on Indian land.

Date of Government Version: 12/31/1998
Date Data Arrived at EDR: 12/03/2007
Date Made Active in Reports: 01/24/2008
Number of Days to Update: 52

Source: Environmental Protection Agency
Telephone: 703-308-8245
Last EDR Contact: 04/15/2026
Next Scheduled EDR Contact: 08/03/2026
Data Release Frequency: Varies

ODI: Open Dump Inventory

An open dump is defined as a disposal facility that does not comply with one or more of the Part 257 or Part 258 Subtitle D Criteria.

Date of Government Version: 06/30/1985
Date Data Arrived at EDR: 08/09/2004
Date Made Active in Reports: 09/17/2004
Number of Days to Update: 39

Source: Environmental Protection Agency
Telephone: 800-424-9346
Last EDR Contact: 06/09/2004
Next Scheduled EDR Contact: N/A
Data Release Frequency: No Update Planned

DEBRIS REGION 9: Torres Martinez Reservation Illegal Dump Site Locations

A listing of illegal dump sites location on the Torres Martinez Indian Reservation located in eastern Riverside County and northern Imperial County, California.

Date of Government Version: 01/12/2009
Date Data Arrived at EDR: 05/07/2009
Date Made Active in Reports: 09/21/2009
Number of Days to Update: 137

Source: EPA, Region 9
Telephone: 415-947-4219
Last EDR Contact: 07/07/2026
Next Scheduled EDR Contact: 10/26/2026
Data Release Frequency: No Update Planned

IHS OPEN DUMPS: Open Dumps on Indian Land

A listing of all open dumps located on Indian Land in the United States.

Date of Government Version: 02/07/2024
Date Data Arrived at EDR: 11/13/2024
Date Made Active in Reports: 11/19/2024
Number of Days to Update: 6

Source: Department of Health & Human Serivces, Indian Health Service
Telephone: 301-443-1452
Last EDR Contact: 04/15/2026
Next Scheduled EDR Contact: 08/03/2026
Data Release Frequency: Varies

Local Lists of Hazardous waste / Contaminated Sites

US HIST CDL: National Clandestine Laboratory Register

A listing of clandestine drug lab locations that have been removed from the DEAs National Clandestine Laboratory Register.

Date of Government Version: 04/04/2025
Date Data Arrived at EDR: 06/02/2025
Date Made Active in Reports: 08/12/2025
Number of Days to Update: 71

Source: Drug Enforcement Administration
Telephone: 202-307-1000
Last EDR Contact: 05/21/2026
Next Scheduled EDR Contact: 08/31/2026
Data Release Frequency: No Update Planned

PRIORITYCLEANERS: Priority Ranking List

The Florida Legislature has established a state-funded program to cleanup properties that are contaminated as a result of the operations of a drycleaning facility.

Date of Government Version: 10/21/2025
Date Data Arrived at EDR: 11/03/2025
Date Made Active in Reports: 01/22/2026
Number of Days to Update: 80

Source: Department of Environmental Protection
Telephone: 850-245-8927
Last EDR Contact: 11/03/2025
Next Scheduled EDR Contact: 08/17/2026
Data Release Frequency: Varies

FL SITES: Sites List

This summary status report was developed from a number of lists including the Eckhardt list, the Moffit list, the EPA Hazardous Waste Sites list, EPA's Emergency & Remedial Response information System list (RCRA Section 3012) & existing department lists such as the obsolete uncontrolled Hazardous Waste Sites list. This list is no longer updated.

Date of Government Version: 12/31/1989
Date Data Arrived at EDR: 05/09/1994
Date Made Active in Reports: 08/04/1994
Number of Days to Update: 87

Source: Department of Environmental Protection
Telephone: 850-245-8705
Last EDR Contact: 03/24/1994
Next Scheduled EDR Contact: N/A
Data Release Frequency: No Update Planned

US CDL: Clandestine Drug Labs

A listing of clandestine drug lab locations. The U.S. Department of Justice ("the Department") provides this web site as a public service. It contains addresses of some locations where law enforcement agencies reported they found chemicals or other items that indicated the presence of either clandestine drug laboratories or dumpsites. In most cases, the source of the entries is not the Department, and the Department has not verified the entry and does not guarantee its accuracy. Members of the public must verify the accuracy of all entries by, for example, contacting local law enforcement and local health departments.

Date of Government Version: 04/04/2025
Date Data Arrived at EDR: 06/02/2025
Date Made Active in Reports: 08/12/2025
Number of Days to Update: 71

Source: Drug Enforcement Administration
Telephone: 202-307-1000
Last EDR Contact: 05/21/2026
Next Scheduled EDR Contact: 08/31/2026
Data Release Frequency: Quarterly

GOVERNMENT RECORDS SEARCHED / DATA CURRENCY TRACKING

Local Land Records

LIENS 2: CERCLA Lien Information

A Federal CERCLA ('Superfund') lien can exist by operation of law at any site or property at which EPA has spent Superfund monies. These monies are spent to investigate and address releases and threatened releases of contamination. CERCLIS provides information as to the identity of these sites and properties.

Date of Government Version: 03/26/2026
Date Data Arrived at EDR: 04/01/2026
Date Made Active in Reports: 04/21/2026
Number of Days to Update: 20

Source: Environmental Protection Agency
Telephone: 202-564-6023
Last EDR Contact: 07/01/2026
Next Scheduled EDR Contact: 10/05/2026
Data Release Frequency: Semi-Annually

Records of Emergency Release Reports

HMIRS: Hazardous Materials Information Reporting System

Hazardous Materials Incident Report System. HMIRS contains hazardous material spill incidents reported to DOT.

Date of Government Version: 12/07/2025
Date Data Arrived at EDR: 12/08/2025
Date Made Active in Reports: 02/12/2026
Number of Days to Update: 66

Source: U.S. Department of Transportation
Telephone: 202-366-4555
Last EDR Contact: 06/09/2026
Next Scheduled EDR Contact: 09/28/2026
Data Release Frequency: Quarterly

SPILLS: Oil and Hazardous Materials Incidents

Statewide oil and hazardous materials inland incidents.

Date of Government Version: 03/25/2026
Date Data Arrived at EDR: 03/26/2026
Date Made Active in Reports: 06/18/2026
Number of Days to Update: 84

Source: Department of Environmental Protection
Telephone: 850-245-2010
Last EDR Contact: 06/23/2026
Next Scheduled EDR Contact: 10/12/2026
Data Release Frequency: Semi-Annually

SPILLS 90: SPILLS90 data from FirstSearch

Spills 90 includes those spill and release records available exclusively from FirstSearch databases. Typically, they may include chemical, oil and/or hazardous substance spills recorded after 1990. Duplicate records that are already included in EDR incident and release records are not included in Spills 90.

Date of Government Version: 12/10/2012
Date Data Arrived at EDR: 01/03/2013
Date Made Active in Reports: 03/04/2013
Number of Days to Update: 60

Source: FirstSearch
Telephone: N/A
Last EDR Contact: 01/03/2013
Next Scheduled EDR Contact: N/A
Data Release Frequency: No Update Planned

SPILLS 80: SPILLS80 data from FirstSearch

Spills 80 includes those spill and release records available from FirstSearch databases prior to 1990. Typically, they may include chemical, oil and/or hazardous substance spills recorded before 1990. Duplicate records that are already included in EDR incident and release records are not included in Spills 80.

Date of Government Version: 09/01/2001
Date Data Arrived at EDR: 01/03/2013
Date Made Active in Reports: 03/06/2013
Number of Days to Update: 62

Source: FirstSearch
Telephone: N/A
Last EDR Contact: 01/03/2013
Next Scheduled EDR Contact: N/A
Data Release Frequency: No Update Planned

Other Ascertainable Records

RCRA NonGen / NLR: RCRA - Non Generators / No Longer Regulated

RCRAInfo is EPA's comprehensive information system, providing access to data supporting the Resource Conservation and Recovery Act (RCRA) of 1976 and the Hazardous and Solid Waste Amendments (HSWA) of 1984. The database includes selective information on sites which generate, transport, store, treat and/or dispose of hazardous waste as defined by the Resource Conservation and Recovery Act (RCRA). Non-Generators do not presently generate hazardous waste.

Date of Government Version: 06/07/2026
Date Data Arrived at EDR: 06/08/2026
Date Made Active in Reports: 06/15/2026
Number of Days to Update: 7

Source: Environmental Protection Agency
Telephone: (404) 562-8651
Last EDR Contact: 06/08/2026
Next Scheduled EDR Contact: 09/28/2026
Data Release Frequency: Quarterly

FUDS: Formerly Used Defense Sites

The listing includes locations of Formerly Used Defense Sites properties where the US Army Corps of Engineers is actively working or will take necessary cleanup actions.

Date of Government Version: 02/05/2026
Date Data Arrived at EDR: 02/10/2026
Date Made Active in Reports: 04/27/2026
Number of Days to Update: 76

Source: U.S. Army Corps of Engineers
Telephone: 202-528-4285
Last EDR Contact: 05/12/2026
Next Scheduled EDR Contact: 08/24/2026
Data Release Frequency: Varies

DOD: Department of Defense Sites

This data set consists of federally owned or administered lands, administered by the Department of Defense, that have any area equal to or greater than 640 acres of the United States, Puerto Rico, and the U.S. Virgin Islands.

Date of Government Version: 06/07/2021
Date Data Arrived at EDR: 07/13/2021
Date Made Active in Reports: 03/09/2022
Number of Days to Update: 239

Source: USGS
Telephone: 888-275-8747
Last EDR Contact: 07/09/2026
Next Scheduled EDR Contact: 10/19/2026
Data Release Frequency: Varies

FEDLAND: Federal and Indian Lands

Federally and Indian administrated lands of the United States. Lands included are administrated by: Army Corps of Engineers, Bureau of Reclamation, National Wild and Scenic River, National Wildlife Refuge, Public Domain Land, Wilderness, Wilderness Study Area, Wildlife Management Area, Bureau of Indian Affairs, Bureau of Land Management, Department of Justice, Forest Service, Fish and Wildlife Service, National Park Service.

Date of Government Version: 04/02/2018
Date Data Arrived at EDR: 04/11/2018
Date Made Active in Reports: 11/06/2019
Number of Days to Update: 574

Source: U.S. Geological Survey
Telephone: 888-275-8747
Last EDR Contact: 06/25/2026
Next Scheduled EDR Contact: 10/12/2026
Data Release Frequency: N/A

SCRD DRYCLEANERS: State Coalition for Remediation of Drycleaners Listing

The State Coalition for Remediation of Drycleaners was established in 1998, with support from the U.S. EPA Office of Superfund Remediation and Technology Innovation. It is comprised of representatives of states with established drycleaner remediation programs. Currently the member states are Alabama, Connecticut, Florida, Illinois, Kansas, Minnesota, Missouri, North Carolina, Oregon, South Carolina, Tennessee, Texas, and Wisconsin.

Date of Government Version: 07/30/2021
Date Data Arrived at EDR: 02/03/2023
Date Made Active in Reports: 02/10/2023
Number of Days to Update: 7

Source: Environmental Protection Agency
Telephone: 615-532-8599
Last EDR Contact: 04/29/2026
Next Scheduled EDR Contact: 08/17/2026
Data Release Frequency: Varies

US FIN ASSUR: Financial Assurance Information

All owners and operators of facilities that treat, store, or dispose of hazardous waste are required to provide proof that they will have sufficient funds to pay for the clean up, closure, and post-closure care of their facilities.

Date of Government Version: 06/07/2026
Date Data Arrived at EDR: 06/08/2026
Date Made Active in Reports: 06/15/2026
Number of Days to Update: 7

Source: Environmental Protection Agency
Telephone: 202-566-1917
Last EDR Contact: 06/08/2026
Next Scheduled EDR Contact: 09/28/2026
Data Release Frequency: Quarterly

GOVERNMENT RECORDS SEARCHED / DATA CURRENCY TRACKING

EPA WATCH LIST: EPA Watch List

EPA maintains a "Watch List" to facilitate dialogue between EPA, state and local environmental agencies on enforcement matters relating to facilities with alleged violations identified as either significant or high priority. Being on the Watch List does not mean that the facility has actually violated the law only that an investigation by EPA or a state or local environmental agency has led those organizations to allege that an unproven violation has in fact occurred. Being on the Watch List does not represent a higher level of concern regarding the alleged violations that were detected, but instead indicates cases requiring additional dialogue between EPA, state and local agencies - primarily because of the length of time the alleged violation has gone unaddressed or unresolved.

Date of Government Version: 08/30/2013
Date Data Arrived at EDR: 03/21/2014
Date Made Active in Reports: 06/17/2014
Number of Days to Update: 88

Source: Environmental Protection Agency
Telephone: 617-520-3000
Last EDR Contact: 04/30/2026
Next Scheduled EDR Contact: 08/10/2026
Data Release Frequency: No Update Planned

2020 COR ACTION: 2020 Corrective Action Program List

The EPA has set ambitious goals for the RCRA Corrective Action program by creating the 2020 Corrective Action Universe. This RCRA cleanup baseline includes facilities expected to need corrective action. The 2020 universe contains a wide variety of sites. Some properties are heavily contaminated while others were contaminated but have since been cleaned up. Still others have not been fully investigated yet, and may require little or no remediation. Inclusion in the 2020 Universe does not necessarily imply failure on the part of a facility to meet its RCRA obligations.

Date of Government Version: 09/30/2017
Date Data Arrived at EDR: 05/08/2018
Date Made Active in Reports: 07/20/2018
Number of Days to Update: 73

Source: Environmental Protection Agency
Telephone: 703-308-4044
Last EDR Contact: 04/30/2026
Next Scheduled EDR Contact: 08/10/2026
Data Release Frequency: Varies

TSCA: Toxic Substances Control Act

Toxic Substances Control Act. TSCA identifies manufacturers and importers of chemical substances included on the TSCA Chemical Substance Inventory list. It includes data on the production volume of these substances by plant site.

Date of Government Version: 12/31/2020
Date Data Arrived at EDR: 06/14/2022
Date Made Active in Reports: 03/24/2023
Number of Days to Update: 283

Source: EPA
Telephone: 202-260-5521
Last EDR Contact: 06/11/2026
Next Scheduled EDR Contact: 09/21/2026
Data Release Frequency: Every 4 Years

TRIS: Toxic Chemical Release Inventory System

Toxic Release Inventory System. TRIS identifies facilities which release toxic chemicals to the air, water and land in reportable quantities under SARA Title III Section 313.

Date of Government Version: 12/31/2024
Date Data Arrived at EDR: 02/12/2026
Date Made Active in Reports: 05/04/2026
Number of Days to Update: 81

Source: EPA
Telephone: 202-566-0250
Last EDR Contact: 05/14/2026
Next Scheduled EDR Contact: 08/24/2026
Data Release Frequency: Annually

SSTS: Section 7 Tracking Systems

Section 7 of the Federal Insecticide, Fungicide and Rodenticide Act, as amended (92 Stat. 829) requires all registered pesticide-producing establishments to submit a report to the Environmental Protection Agency by March 1st each year. Each establishment must report the types and amounts of pesticides, active ingredients and devices being produced, and those having been produced and sold or distributed in the past year.

Date of Government Version: 04/13/2026
Date Data Arrived at EDR: 04/14/2026
Date Made Active in Reports: 07/09/2026
Number of Days to Update: 86

Source: EPA
Telephone: 202-564-4203
Last EDR Contact: 04/14/2026
Next Scheduled EDR Contact: 07/27/2026
Data Release Frequency: Annually

ROD: Records Of Decision

Record of Decision. ROD documents mandate a permanent remedy at an NPL (Superfund) site containing technical and health information to aid in the cleanup.

Date of Government Version: 04/24/2026
Date Data Arrived at EDR: 05/01/2026
Date Made Active in Reports: 05/14/2026
Number of Days to Update: 13

Source: EPA
Telephone: 703-416-0223
Last EDR Contact: 07/01/2026
Next Scheduled EDR Contact: 09/07/2026
Data Release Frequency: Annually

RMP: Risk Management Plans

When Congress passed the Clean Air Act Amendments of 1990, it required EPA to publish regulations and guidance for chemical accident prevention at facilities using extremely hazardous substances. The Risk Management Program Rule (RMP Rule) was written to implement Section 112(r) of these amendments. The rule, which built upon existing industry codes and standards, requires companies of all sizes that use certain flammable and toxic substances to develop a Risk Management Program, which includes a(n): Hazard assessment that details the potential effects of an accidental release, an accident history of the last five years, and an evaluation of worst-case and alternative accidental releases; Prevention program that includes safety precautions and maintenance, monitoring, and employee training measures; and Emergency response program that spells out emergency health care, employee training measures and procedures for informing the public and response agencies (e.g the fire department) should an accident occur.

Date of Government Version: 04/01/2026
Date Data Arrived at EDR: 04/16/2026
Date Made Active in Reports: 07/09/2026
Number of Days to Update: 84

Source: Environmental Protection Agency
Telephone: 202-564-8600
Last EDR Contact: 07/08/2026
Next Scheduled EDR Contact: 10/26/2026
Data Release Frequency: Varies

RAATS: RCRA Administrative Action Tracking System

RCRA Administration Action Tracking System. RAATS contains records based on enforcement actions issued under RCRA pertaining to major violators and includes administrative and civil actions brought by the EPA. For administration actions after September 30, 1995, data entry in the RAATS database was discontinued. EPA will retain a copy of the database for historical records. It was necessary to terminate RAATS because a decrease in agency resources made it impossible to continue to update the information contained in the database.

Date of Government Version: 04/17/1995
Date Data Arrived at EDR: 07/03/1995
Date Made Active in Reports: 08/07/1995
Number of Days to Update: 35

Source: EPA
Telephone: 202-564-4104
Last EDR Contact: 06/02/2008
Next Scheduled EDR Contact: 09/01/2008
Data Release Frequency: No Update Planned

PRP: Potentially Responsible Parties

A listing of verified Potentially Responsible Parties

Date of Government Version: 06/26/2025
Date Data Arrived at EDR: 07/01/2025
Date Made Active in Reports: 07/29/2025
Number of Days to Update: 28

Source: EPA
Telephone: 202-564-6023
Last EDR Contact: 07/01/2026
Next Scheduled EDR Contact: 08/10/2026
Data Release Frequency: Quarterly

PADS: PCB Activity Database System

PCB Activity Database. PADS Identifies generators, transporters, commercial storers and/or brokers and disposers of PCB's who are required to notify the EPA of such activities.

Date of Government Version: 08/12/2025
Date Data Arrived at EDR: 09/30/2025
Date Made Active in Reports: 11/24/2025
Number of Days to Update: 55

Source: EPA
Telephone: 202-566-0500
Last EDR Contact: 07/02/2026
Next Scheduled EDR Contact: 10/12/2026
Data Release Frequency: Annually

ICIS: Integrated Compliance Information System

The Integrated Compliance Information System (ICIS) supports the information needs of the national enforcement and compliance program as well as the unique needs of the National Pollutant Discharge Elimination System (NPDES) program.

Date of Government Version: 11/18/2016
Date Data Arrived at EDR: 11/23/2016
Date Made Active in Reports: 02/10/2017
Number of Days to Update: 79

Source: Environmental Protection Agency
Telephone: 202-564-2501
Last EDR Contact: 09/23/2025
Next Scheduled EDR Contact: 01/12/2026
Data Release Frequency: Quarterly

FTTS: FIFRA/ TSCA Tracking System - FIFRA (Federal Insecticide, Fungicide, & Rodenticide Act)/TSCA (Toxic Substances Control Act)

FTTS tracks administrative cases and pesticide enforcement actions and compliance activities related to FIFRA, TSCA and EPCRA (Emergency Planning and Community Right-to-Know Act). To maintain currency, EDR contacts the Agency on a quarterly basis.

Date of Government Version: 04/09/2009
Date Data Arrived at EDR: 04/16/2009
Date Made Active in Reports: 05/11/2009
Number of Days to Update: 25

Source: EPA/Office of Prevention, Pesticides and Toxic Substances
Telephone: 202-566-1667
Last EDR Contact: 08/18/2017
Next Scheduled EDR Contact: 12/04/2017
Data Release Frequency: No Update Planned

FTTS INSP: FIFRA/ TSCA Tracking System - FIFRA (Federal Insecticide, Fungicide, & Rodenticide Act)/TSCA (Toxic Substances Control Act)

A listing of FIFRA/TSCA Tracking System (FTTS) inspections and enforcements.

Date of Government Version: 04/09/2009
Date Data Arrived at EDR: 04/16/2009
Date Made Active in Reports: 05/11/2009
Number of Days to Update: 25

Source: EPA
Telephone: 202-566-1667
Last EDR Contact: 08/18/2017
Next Scheduled EDR Contact: 12/04/2017
Data Release Frequency: No Update Planned

MLTS: Material Licensing Tracking System

MLTS is maintained by the Nuclear Regulatory Commission and contains a list of approximately 8,100 sites which possess or use radioactive materials and which are subject to NRC licensing requirements. To maintain currency, EDR contacts the Agency on a quarterly basis.

Date of Government Version: 01/26/2026
Date Data Arrived at EDR: 01/27/2026
Date Made Active in Reports: 02/25/2026
Number of Days to Update: 29

Source: Nuclear Regulatory Commission
Telephone: 301-415-0717
Last EDR Contact: 07/07/2026
Next Scheduled EDR Contact: 10/26/2026
Data Release Frequency: Quarterly

COAL ASH DOE: Steam-Electric Plant Operation Data

A listing of power plants that store ash in surface ponds.

Date of Government Version: 12/31/2024
Date Data Arrived at EDR: 11/19/2025
Date Made Active in Reports: 01/29/2026
Number of Days to Update: 71

Source: Department of Energy
Telephone: 202-586-8719
Last EDR Contact: 05/21/2026
Next Scheduled EDR Contact: 09/07/2026
Data Release Frequency: Varies

COAL ASH EPA: Coal Combustion Residues Surface Impoundments List

A listing of coal combustion residues surface impoundments with high hazard potential ratings.

Date of Government Version: 01/12/2017
Date Data Arrived at EDR: 03/05/2019
Date Made Active in Reports: 11/11/2019
Number of Days to Update: 251

Source: Environmental Protection Agency
Telephone: N/A
Last EDR Contact: 05/21/2026
Next Scheduled EDR Contact: 09/07/2026
Data Release Frequency: Varies

PCB TRANSFORMER: PCB Transformer Registration Database
The database of PCB transformer registrations that includes all PCB registration submittals.

Date of Government Version: 09/13/2019
Date Data Arrived at EDR: 11/06/2019
Date Made Active in Reports: 02/10/2020
Number of Days to Update: 96
Source: Environmental Protection Agency
Telephone: 202-566-0517
Last EDR Contact: 04/30/2026
Next Scheduled EDR Contact: 08/10/2026
Data Release Frequency: Varies

RADINFO: Radiation Information Database
The Radiation Information Database (RADINFO) contains information about facilities that are regulated by U.S. Environmental Protection Agency (EPA) regulations for radiation and radioactivity.

Date of Government Version: 07/01/2019
Date Data Arrived at EDR: 07/01/2019
Date Made Active in Reports: 09/23/2019
Number of Days to Update: 84
Source: Environmental Protection Agency
Telephone: 202-343-9775
Last EDR Contact: 06/16/2026
Next Scheduled EDR Contact: 10/05/2026
Data Release Frequency: Quarterly

HIST FTTS: FIFRA/TSCA Tracking System Administrative Case Listing
A complete administrative case listing from the FIFRA/TSCA Tracking System (FTTS) for all ten EPA regions. The information was obtained from the National Compliance Database (NCDB). NCDB supports the implementation of FIFRA (Federal Insecticide, Fungicide, and Rodenticide Act) and TSCA (Toxic Substances Control Act). Some EPA regions are now closing out records. Because of that, and the fact that some EPA regions are not providing EPA Headquarters with updated records, it was decided to create a HIST FTTS database. It included records that may not be included in the newer FTTS database updates. This database is no longer updated.

Date of Government Version: 10/19/2006
Date Data Arrived at EDR: 03/01/2007
Date Made Active in Reports: 04/10/2007
Number of Days to Update: 40
Source: Environmental Protection Agency
Telephone: 202-564-2501
Last EDR Contact: 12/17/2007
Next Scheduled EDR Contact: 03/17/2008
Data Release Frequency: No Update Planned

HIST FTTS INSP: FIFRA/TSCA Tracking System Inspection & Enforcement Case Listing
A complete inspection and enforcement case listing from the FIFRA/TSCA Tracking System (FTTS) for all ten EPA regions. The information was obtained from the National Compliance Database (NCDB). NCDB supports the implementation of FIFRA (Federal Insecticide, Fungicide, and Rodenticide Act) and TSCA (Toxic Substances Control Act). Some EPA regions are now closing out records. Because of that, and the fact that some EPA regions are not providing EPA Headquarters with updated records, it was decided to create a HIST FTTS database. It included records that may not be included in the newer FTTS database updates. This database is no longer updated.

Date of Government Version: 10/19/2006
Date Data Arrived at EDR: 03/01/2007
Date Made Active in Reports: 04/10/2007
Number of Days to Update: 40
Source: Environmental Protection Agency
Telephone: 202-564-2501
Last EDR Contact: 12/17/2008
Next Scheduled EDR Contact: 03/17/2008
Data Release Frequency: No Update Planned

DOT OPS: Incident and Accident Data
Department of Transporation, Office of Pipeline Safety Incident and Accident data.

Date of Government Version: 12/31/2025
Date Data Arrived at EDR: 01/20/2026
Date Made Active in Reports: 03/05/2026
Number of Days to Update: 44
Source: Department of Transporation, Office of Pipeline Safety
Telephone: 202-366-4595
Last EDR Contact: 04/21/2026
Next Scheduled EDR Contact: 08/03/2026
Data Release Frequency: Quarterly

CONSENT: Superfund (CERCLA) Consent Decrees
Major legal settlements that establish responsibility and standards for cleanup at NPL (Superfund) sites. Released periodically by United States District Courts after settlement by parties to litigation matters.

Date of Government Version: 12/31/2025
Date Data Arrived at EDR: 03/12/2026
Date Made Active in Reports: 05/14/2026
Number of Days to Update: 63

Source: Department of Justice, Consent Decree Library
Telephone: Varies
Last EDR Contact: 06/23/2026
Next Scheduled EDR Contact: 10/12/2026
Data Release Frequency: Varies

BRS: Biennial Reporting System

The Biennial Reporting System is a national system administered by the EPA that collects data on the generation and management of hazardous waste. BRS captures detailed data from two groups: Large Quantity Generators (LQG) and Treatment, Storage, and Disposal Facilities.

Date of Government Version: 12/31/2023
Date Data Arrived at EDR: 02/19/2025
Date Made Active in Reports: 03/07/2025
Number of Days to Update: 16

Source: EPA/NTIS
Telephone: 800-424-9346
Last EDR Contact: 06/08/2026
Next Scheduled EDR Contact: 09/28/2026
Data Release Frequency: Biennially

INDIAN RESERV: Indian Reservations

This map layer portrays Indian administered lands of the United States that have any area equal to or greater than 640 acres.

Date of Government Version: 12/31/2014
Date Data Arrived at EDR: 07/14/2015
Date Made Active in Reports: 01/10/2017
Number of Days to Update: 546

Source: USGS
Telephone: 202-208-3710
Last EDR Contact: 06/25/2026
Next Scheduled EDR Contact: 10/12/2026
Data Release Frequency: Semi-Annually

FUSRAP: Formerly Utilized Sites Remedial Action Program

DOE established the Formerly Utilized Sites Remedial Action Program (FUSRAP) in 1974 to remediate sites where radioactive contamination remained from Manhattan Project and early U.S. Atomic Energy Commission (AEC) operations.

Date of Government Version: 03/03/2023
Date Data Arrived at EDR: 03/03/2023
Date Made Active in Reports: 06/09/2023
Number of Days to Update: 98

Source: Department of Energy
Telephone: 202-586-3559
Last EDR Contact: 04/30/2026
Next Scheduled EDR Contact: 08/10/2026
Data Release Frequency: Varies

UMTRA: Uranium Mill Tailings Sites

Uranium ore was mined by private companies for federal government use in national defense programs. When the mills shut down, large piles of the sand-like material (mill tailings) remain after uranium has been extracted from the ore. Levels of human exposure to radioactive materials from the piles are low; however, in some cases tailings were used as construction materials before the potential health hazards of the tailings were recognized.

Date of Government Version: 05/15/2025
Date Data Arrived at EDR: 05/15/2025
Date Made Active in Reports: 07/29/2025
Number of Days to Update: 75

Source: Department of Energy
Telephone: 505-845-0011
Last EDR Contact: 05/11/2026
Next Scheduled EDR Contact: 08/24/2026
Data Release Frequency: Varies

LEAD SMELTER 1: Lead Smelter Sites

A listing of former lead smelter site locations.

Date of Government Version: 03/26/2026
Date Data Arrived at EDR: 04/01/2026
Date Made Active in Reports: 04/21/2026
Number of Days to Update: 20

Source: Environmental Protection Agency
Telephone: 703-603-8787
Last EDR Contact: 07/01/2026
Next Scheduled EDR Contact: 10/05/2026
Data Release Frequency: Varies

LEAD SMELTER 2: Lead Smelter Sites

A list of several hundred sites in the U.S. where secondary lead smelting was done from 1931and 1964. These sites may pose a threat to public health through ingestion or inhalation of contaminated soil or dust

Date of Government Version: 04/05/2001
Date Data Arrived at EDR: 10/27/2010
Date Made Active in Reports: 12/02/2010
Number of Days to Update: 36

Source: American Journal of Public Health
Telephone: 703-305-6451
Last EDR Contact: 12/02/2009
Next Scheduled EDR Contact: N/A
Data Release Frequency: No Update Planned

US AIRS (AFS): Aerometric Information Retrieval System Facility Subsystem (AFS)

The database is a sub-system of Aerometric Information Retrieval System (AIRS). AFS contains compliance data on air pollution point sources regulated by the U.S. EPA and/or state and local air regulatory agencies. This information comes from source reports by various stationary sources of air pollution, such as electric power plants, steel mills, factories, and universities, and provides information about the air pollutants they produce. Action, air program, air program pollutant, and general level plant data. It is used to track emissions and compliance data from industrial plants.

Date of Government Version: 10/12/2016
Date Data Arrived at EDR: 10/26/2016
Date Made Active in Reports: 02/03/2017
Number of Days to Update: 100

Source: EPA
Telephone: 202-564-2496
Last EDR Contact: 09/26/2017
Next Scheduled EDR Contact: 01/08/2018
Data Release Frequency: Annually

US AIRS MINOR: Air Facility System Data

A listing of minor source facilities.

Date of Government Version: 10/12/2016
Date Data Arrived at EDR: 10/26/2016
Date Made Active in Reports: 02/03/2017
Number of Days to Update: 100

Source: EPA
Telephone: 202-564-2496
Last EDR Contact: 09/26/2017
Next Scheduled EDR Contact: 01/08/2018
Data Release Frequency: Annually

US MINES: Mines Master Index File

Contains all mine identification numbers issued for mines active or opened since 1971. The data also includes violation information.

Date of Government Version: 04/03/2026
Date Data Arrived at EDR: 04/28/2026
Date Made Active in Reports: 05/04/2026
Number of Days to Update: 6

Source: Department of Labor, Mine Safety and Health Administration
Telephone: 303-231-5959
Last EDR Contact: 04/28/2026
Next Scheduled EDR Contact: 08/31/2026
Data Release Frequency: Semi-Annually

MINES VIOLATIONS: MSHA Violation Assessment Data

Mines violation and assessment information. Department of Labor, Mine Safety & Health Administration.

Date of Government Version: 04/01/2026
Date Data Arrived at EDR: 04/01/2026
Date Made Active in Reports: 06/30/2026
Number of Days to Update: 90

Source: DOL, Mine Safety & Health Admi
Telephone: 202-693-9424
Last EDR Contact: 07/01/2026
Next Scheduled EDR Contact: 10/26/2026
Data Release Frequency: Quarterly

US MINES 2: Ferrous and Nonferrous Metal Mines Database Listing

This map layer includes ferrous (ferrous metal mines are facilities that extract ferrous metals, such as iron ore or molybdenum) and nonferrous (Nonferrous metal mines are facilities that extract nonferrous metals, such as gold, silver, copper, zinc, and lead) metal mines in the United States.

Date of Government Version: 04/08/2025
Date Data Arrived at EDR: 05/20/2025
Date Made Active in Reports: 08/12/2025
Number of Days to Update: 84

Source: USGS
Telephone: 703-648-7709
Last EDR Contact: 05/18/2026
Next Scheduled EDR Contact: 08/31/2026
Data Release Frequency: Varies

US MINES 3: Active Mines & Mineral Plants Database Listing

Active Mines and Mineral Processing Plant operations for commodities monitored by the Minerals Information Team of the USGS.

Date of Government Version: 04/14/2011
Date Data Arrived at EDR: 06/08/2011
Date Made Active in Reports: 09/13/2011
Number of Days to Update: 97

Source: USGS
Telephone: 703-648-7709
Last EDR Contact: 05/18/2026
Next Scheduled EDR Contact: 08/31/2026
Data Release Frequency: Varies

MINES MRDS: Mineral Resources Data System

Mineral Resources Data System

Date of Government Version: 06/04/2024
Date Data Arrived at EDR: 11/22/2024
Date Made Active in Reports: 02/18/2025
Number of Days to Update: 88

Source: USGS
Telephone: 703-648-6533
Last EDR Contact: 05/18/2026
Next Scheduled EDR Contact: 08/31/2026
Data Release Frequency: Varies

ABANDONED MINES: Abandoned Mines

An inventory of land and water impacted by past mining (primarily coal mining) is maintained by OSMRE to provide information needed to implement the Surface Mining Control and Reclamation Act of 1977 (SMCRA). The inventory contains information on the location, type, and extent of AML impacts, as well as, information on the cost associated with the reclamation of those problems. The inventory is based upon field surveys by State, Tribal, and OSMRE program officials. It is dynamic to the extent that it is modified as new problems are identified and existing problems are reclaimed.

Date of Government Version: 03/11/2026
Date Data Arrived at EDR: 03/12/2026
Date Made Active in Reports: 05/04/2026
Number of Days to Update: 53

Source: Department of Interior
Telephone: 202-208-2609
Last EDR Contact: 06/10/2026
Next Scheduled EDR Contact: 09/14/2026
Data Release Frequency: Quarterly

FINDS: Facility Index System/Facility Registry System

Facility Index System. FINDS contains both facility information and 'pointers' to other sources that contain more detail. EDR includes the following FINDS databases in this report: PCS (Permit Compliance System), AIRS (Aerometric Information Retrieval System), DOCKET (Enforcement Docket used to manage and track information on civil judicial enforcement cases for all environmental statutes), FURS (Federal Underground Injection Control), C-DOCKET (Criminal Docket System used to track criminal enforcement actions for all environmental statutes), FFIS (Federal Facilities Information System), STATE (State Environmental Laws and Statutes), and PADS (PCB Activity Data System).

Date of Government Version: 02/11/2026
Date Data Arrived at EDR: 02/20/2026
Date Made Active in Reports: 05/14/2026
Number of Days to Update: 83

Source: EPA
Telephone: (404) 562-9900
Last EDR Contact: 05/22/2026
Next Scheduled EDR Contact: 09/07/2026
Data Release Frequency: Quarterly

DOCKET HWC: Hazardous Waste Compliance Docket Listing

A complete list of the Federal Agency Hazardous Waste Compliance Docket Facilities.

Date of Government Version: 05/06/2021
Date Data Arrived at EDR: 05/21/2021
Date Made Active in Reports: 08/11/2021
Number of Days to Update: 82

Source: Environmental Protection Agency
Telephone: 202-564-0527
Last EDR Contact: 05/13/2026
Next Scheduled EDR Contact: 08/31/2026
Data Release Frequency: Varies

UXO: Unexploded Ordnance Sites

A listing of unexploded ordnance site locations

Date of Government Version: 07/31/2025
Date Data Arrived at EDR: 02/11/2026
Date Made Active in Reports: 04/27/2026
Number of Days to Update: 75

Source: Department of Defense
Telephone: 703-704-1564
Last EDR Contact: 07/07/2026
Next Scheduled EDR Contact: 10/19/2026
Data Release Frequency: Varies

ECHO: Enforcement & Compliance History Information

ECHO provides integrated compliance and enforcement information for about 800,000 regulated facilities nationwide.

Date of Government Version: 03/28/2026
Date Data Arrived at EDR: 03/31/2026
Date Made Active in Reports: 06/30/2026
Number of Days to Update: 91

Source: Environmental Protection Agency
Telephone: 202-564-2280
Last EDR Contact: 06/25/2026
Next Scheduled EDR Contact: 10/12/2026
Data Release Frequency: Quarterly

FUELS PROGRAM: EPA Fuels Program Registered Listing

This listing includes facilities that are registered under the Part 80 (Code of Federal Regulations) EPA Fuels Programs. All companies now are required to submit new and updated registrations.

Date of Government Version: 02/09/2026
Date Data Arrived at EDR: 02/10/2026
Date Made Active in Reports: 04/27/2026
Number of Days to Update: 76

Source: EPA
Telephone: 800-385-6164
Last EDR Contact: 05/12/2026
Next Scheduled EDR Contact: 05/25/2026
Data Release Frequency: Quarterly

PFAS NPL: Superfund Sites with PFAS Detections Information

EPA's Office of Land and Emergency Management and EPA Regional Offices maintain data describing what is known about site investigations, contamination, and remedial actions under the Comprehensive Environmental Response, Compensation, and Liability Act (CERCLA) where PFAS is present in the environment.

Date of Government Version: 06/24/2026
Date Data Arrived at EDR: 06/25/2026
Date Made Active in Reports: 06/30/2026
Number of Days to Update: 5

Source: Environmental Protection Agency
Telephone: 703-603-8895
Last EDR Contact: 06/25/2026
Next Scheduled EDR Contact: 10/12/2026
Data Release Frequency: Varies

PFAS FEDERAL SITES: Federal Sites PFAS Information

Several federal entities, such as the federal Superfund program, Department of Defense, National Aeronautics and Space Administration, Department of Transportation, and Department of Energy provided information for sites with known or suspected detections at federal facilities.

Date of Government Version: 06/24/2026
Date Data Arrived at EDR: 06/25/2026
Date Made Active in Reports: 06/30/2026
Number of Days to Update: 5

Source: Environmental Protection Agency
Telephone: 202-272-0167
Last EDR Contact: 06/25/2026
Next Scheduled EDR Contact: 10/12/2026
Data Release Frequency: Varies

PFAS TRIS: List of PFAS Added to the TRI

Section 7321 of the National Defense Authorization Act for Fiscal Year 2020 (NDAA) immediately added certain per- and polyfluoroalkyl substances (PFAS) to the list of chemicals covered by the Toxics Release Inventory (TRI) under Section 313 of the Emergency Planning and Community Right-to-Know Act (EPCRA) and provided a framework for additional PFAS to be added to TRI on an annual basis.

Date of Government Version: 06/24/2026
Date Data Arrived at EDR: 06/25/2026
Date Made Active in Reports: 06/30/2026
Number of Days to Update: 5

Source: Environmental Protection Agency
Telephone: 202-566-0250
Last EDR Contact: 06/25/2026
Next Scheduled EDR Contact: 10/12/2026
Data Release Frequency: Varies

PFAS TSCA: PFAS Manufacture and Imports Information

EPA issued the Chemical Data Reporting (CDR) Rule under the Toxic Substances Control Act (TSCA) and requires chemical manufacturers and facilities that manufacture or import chemical substances to report data to EPA. EPA publishes non-confidential business information (non-CBI) and includes descriptive information about each site, corporate parent, production volume, other manufacturing information, and processing and use information.

Date of Government Version: 06/24/2026
Date Data Arrived at EDR: 06/25/2026
Date Made Active in Reports: 06/30/2026
Number of Days to Update: 5

Source: Environmental Protection Agency
Telephone: 202-272-0167
Last EDR Contact: 06/25/2026
Next Scheduled EDR Contact: 10/12/2026
Data Release Frequency: Varies

PFAS RCRA MANIFEST: PFAS Transfers Identified In the RCRA Database Listing

To work around the lack of PFAS waste codes in the RCRA database, EPA developed the PFAS Transfers dataset by mining e-Manifest records containing at least one of these common PFAS keywords: PFAS, PFOA, PFOS, PERFL, AFFF, GENX, GEN-X (plus the VT waste codes). These keywords were searched for in the following text fields: Manifest handling instructions (MANIFEST_HANDLING_INSTR), Non-hazardous waste description (NON_HAZ_WASTE_DESCRIPTION), DOT printed information (DOT_PRINTED_INFORMATION), Waste line handling instructions (WASTE_LINE_HANDLING_INSTR), Waste residue comments (WASTE_RESIDUE_COMMENTS).

Date of Government Version: 06/24/2026
Date Data Arrived at EDR: 06/25/2026
Date Made Active in Reports: 06/30/2026
Number of Days to Update: 5

Source: Environmental Protection Agency
Telephone: 202-272-0167
Last EDR Contact: 06/25/2026
Next Scheduled EDR Contact: 10/12/2026
Data Release Frequency: Varies

PFAS ATSDR: PFAS Contamination Site Location Listing

PFAS contamination site locations from the Department of Health & Human Services, Center for Disease Control & Prevention. ATSDR is involved at a number of PFAS-related sites, either directly or through assisting state and federal partners. As of now, most sites are related to drinking water contamination connected with PFAS production facilities or fire training areas where aqueous film-forming firefighting foam (AFFF) was regularly used.

Date of Government Version: 11/12/2024
Date Data Arrived at EDR: 07/21/2025
Date Made Active in Reports: 10/13/2025
Number of Days to Update: 84

Source: Department of Health & Human Services
Telephone: 202-741-5770
Last EDR Contact: 04/23/2026
Next Scheduled EDR Contact: 08/03/2026
Data Release Frequency: Varies

PFAS WQP: Ambient Environmental Sampling for PFAS

The Water Quality Portal (WQP) is a part of a modernized repository storing ambient sampling data for all environmental media and tissue samples. A wide range of federal, state, tribal and local governments, academic and non-governmental organizations and individuals submit project details and sampling results to this public repository. The information is commonly used for research and assessments of environmental quality.

Date of Government Version: 12/17/2025
Date Data Arrived at EDR: 12/18/2025
Date Made Active in Reports: 01/07/2026
Number of Days to Update: 20

Source: Environmental Protection Agency
Telephone: 202-272-0167
Last EDR Contact: 06/25/2026
Next Scheduled EDR Contact: 10/12/2026
Data Release Frequency: Varies

PFAS NPDES: Clean Water Act Discharge Monitoring Information

Any discharger of pollutants to waters of the United States from a point source must have a National Pollutant Discharge Elimination System (NPDES) permit. The process for obtaining limits involves the regulated entity (permittee) disclosing releases in a NPDES permit application and the permitting authority (typically the state but sometimes EPA) deciding whether to require monitoring or monitoring with limits. Caveats and Limitations: Less than half of states have required PFAS monitoring for at least one of their permittees and fewer states have established PFAS effluent limits for permittees. New rulemakings have been initiated that may increase the number of facilities monitoring for PFAS in the future.

Date of Government Version: 12/17/2025
Date Data Arrived at EDR: 12/19/2025
Date Made Active in Reports: 12/23/2025
Number of Days to Update: 4

Source: Environmental Protection Agency
Telephone: 202-272-0167
Last EDR Contact: 06/25/2026
Next Scheduled EDR Contact: 10/12/2026
Data Release Frequency: Varies

PFAS PROJECT: NORTHEASTERN UNIVERSITY PFAS PROJECT

The PFAS Contamination Site Tracker records qualitative and quantitative data from each site in a chart, specifically examining discovery, contamination levels, government response, litigation, health impacts, media coverage, and community characteristics. All data presented in the chart were extracted from government websites, such as state health departments or the Environmental Protection Agency, and news articles.

Date of Government Version: 08/21/2025
Date Data Arrived at EDR: 12/04/2025
Date Made Active in Reports: 02/12/2026
Number of Days to Update: 70

Source: Social Science Environmental Health Research Institute
Telephone: N/A
Last EDR Contact: 06/04/2026
Next Scheduled EDR Contact: 09/14/2026
Data Release Frequency: Varies

PFAS ECHO: Facilities in Industries that May Be Handling PFAS Listing

Regulators and the public have expressed interest in knowing which regulated entities may be using PFAS. EPA has developed a dataset from various sources that show which industries may be handling PFAS. Approximately 120,000 facilities subject to federal environmental programs have operated or currently operate in industry sectors with processes that may involve handling and/or release of PFAS.

Date of Government Version: 06/24/2026
Date Data Arrived at EDR: 06/25/2026
Date Made Active in Reports: 06/30/2026
Number of Days to Update: 5

Source: Environmental Protection Agency
Telephone: 202-272-0167
Last EDR Contact: 06/25/2026
Next Scheduled EDR Contact: 10/12/2026
Data Release Frequency: Varies

PFAS ECHO FIRE TRAIN: Facilities in Industries that May Be Handling PFAS Listing

A list of fire training sites was added to the Industry Sectors dataset using a keyword search on the permitted facilitys name to identify sites where fire-fighting foam may have been used in training exercises. Additionally, you may view an example spreadsheet of the subset of fire training facility data, as well as the keywords used in selecting or deselecting a facility for the subset. as well as the keywords used in selecting or deselecting a facility for the subset. These keywords were tested to maximize accuracy in selecting facilities that may use fire-fighting foam in training exercises, however, due to the lack of a required reporting field in the data systems for designating fire training sites, this methodology may not identify all fire training sites or may potentially misidentify them.

Date of Government Version: 06/24/2026
Date Data Arrived at EDR: 06/25/2026
Date Made Active in Reports: 06/30/2026
Number of Days to Update: 5

Source: Environmental Protection Agency
Telephone: 202-272-0167
Last EDR Contact: 06/25/2026
Next Scheduled EDR Contact: 10/12/2026
Data Release Frequency: Varies

PFAS PT 139 AIRPORT: All Certified Part 139 Airports PFAS Information Listing

Since July 1, 2006, all certified part 139 airports are required to have fire-fighting foam onsite that meet military specifications (MIL-F-24385) (14 CFR 139.317). To date, these military specification fire-fighting foams are fluorinated and have been historically used for training and extinguishing. The 2018 FAA Reauthorization Act has a provision stating that no later than October 2021, FAA shall not require the use of fluorinated AFFF. This provision does not prohibit the use of fluorinated AFFF at Part 139 civilian airports; it only prohibits FAA from mandating its use. The Federal Aviation Administration?s document AC 150/5210-6D - Aircraft Fire Extinguishing Agents provides guidance on Aircraft Fire Extinguishing Agents, which includes Aqueous Film Forming Foam (AFFF).

Date of Government Version: 06/24/2026
Date Data Arrived at EDR: 06/25/2026
Date Made Active in Reports: 06/30/2026
Number of Days to Update: 5

Source: Environmental Protection Agency
Telephone: 202-272-0167
Last EDR Contact: 06/25/2026
Next Scheduled EDR Contact: 10/12/2026
Data Release Frequency: Varies

AQUEOUS FOAM NRC: Aqueous Foam Related Incidents Listing

The National Response Center (NRC) serves as an emergency call center that fields initial reports for pollution and railroad incidents and forwards that information to appropriate federal/state agencies for response. The spreadsheets posted to the NRC website contain initial incident data that has not been validated or investigated by a federal/state response agency. Response center calls from 1990 to the most recent complete calendar year where there was indication of Aqueous Film Forming Foam (AFFF) usage are included in this dataset. NRC calls may reference AFFF usage in the ?Material Involved? or ?Incident Description? fields.

Date of Government Version: 06/24/2026
Date Data Arrived at EDR: 06/25/2026
Date Made Active in Reports: 06/30/2026
Number of Days to Update: 5

Source: Environmental Protection Agency
Telephone: 202-267-2675
Last EDR Contact: 06/25/2026
Next Scheduled EDR Contact: 10/12/2026
Data Release Frequency: Varies

PCS: Permit Compliance System

PCS is a computerized management information system that contains data on National Pollutant Discharge Elimination System (NPDES) permit holding facilities. PCS tracks the permit, compliance, and enforcement status of NPDES facilities.

Date of Government Version: 12/16/2016
Date Data Arrived at EDR: 01/06/2017
Date Made Active in Reports: 03/10/2017
Number of Days to Update: 63

Source: EPA, Office of Water
Telephone: 202-564-2496
Last EDR Contact: 09/24/2025
Next Scheduled EDR Contact: 01/12/2026
Data Release Frequency: No Update Planned

PCS ENF: Enforcement data

No description is available for this data

Date of Government Version: 12/31/2014
Date Data Arrived at EDR: 02/05/2015
Date Made Active in Reports: 03/06/2015
Number of Days to Update: 29

Source: EPA
Telephone: 202-564-2497
Last EDR Contact: 09/24/2025
Next Scheduled EDR Contact: 01/12/2026
Data Release Frequency: Varies

BIOSOLIDS: ICIS-NPDES Biosolids Facility Data

The data reflects compliance information about facilities in the biosolids program.

Date of Government Version: 04/12/2026
Date Data Arrived at EDR: 04/14/2026
Date Made Active in Reports: 07/09/2026
Number of Days to Update: 86

Source: Environmental Protection Agency
Telephone: 202-564-4700
Last EDR Contact: 07/09/2026
Next Scheduled EDR Contact: 10/26/2026
Data Release Frequency: Varies

UST FINDER RELEASE: UST Finder Releases Database

US EPA's UST Finder data is a national composite of leaking underground storage tanks. This data contains information about, and locations of, leaking underground storage tanks. Data was collected from state sources and standardized into a national profile by EPA's Office of Underground Storage Tanks, Office of Research and Development, and the Association of State and Territorial Solid Waste Management Officials.

Date of Government Version: 11/21/2025
Date Data Arrived at EDR: 05/28/2026
Date Made Active in Reports: 06/15/2026
Number of Days to Update: 18

Source: Environmental Protecton Agency
Telephone: 202-564-0394
Last EDR Contact: 05/07/2026
Next Scheduled EDR Contact: 08/17/2026
Data Release Frequency: Semi-Annually

UST FINDER: UST Finder Database

EPA developed UST Finder, a web map application containing a comprehensive, state-sourced national map of underground storage tank (UST) and leaking UST (LUST) data. It provides the attributes and locations of active and closed USTs, UST facilities, and LUST sites from states and from Tribal lands and US territories . UST Finder contains information about proximity of UST facilities and LUST sites to: surface and groundwater public drinking water protection areas; estimated number of private domestic wells and number of people living nearby; and flooding and wildfires.

Date of Government Version: 11/21/2025
Date Data Arrived at EDR: 05/28/2026
Date Made Active in Reports: 06/15/2026
Number of Days to Update: 18

Source: Environmental Protection Agency
Telephone: 202-564-0394
Last EDR Contact: 05/07/2026
Next Scheduled EDR Contact: 08/17/2026
Data Release Frequency: Varies

E MANIFEST: Hazardous Waste Electronic Manifest System

EPA established a national system for tracking hazardous waste shipments electronically. This system, known as "e-Manifest," will modernize the nations cradle-to-grave hazardous waste tracking process while saving valuable time, resources, and dollars for industry and states.

Date of Government Version: 06/07/2026
Date Data Arrived at EDR: 06/08/2026
Date Made Active in Reports: 06/30/2026
Number of Days to Update: 22

Source: Environmental Protection Agency
Telephone: 833-501-6826
Last EDR Contact: 06/08/2026
Next Scheduled EDR Contact: 09/28/2026
Data Release Frequency: Varies

PFAS: PFOS and PFOA stand for perfluorooctane sulfonate and perfluorooctanoic acid

A list of the sites that have been reported to the Department of Environmental Protection with PFAS concentrations above the Department?s Provisional Groundwater Cleanup Target Level.

Date of Government Version: 01/20/2026
Date Data Arrived at EDR: 01/20/2026
Date Made Active in Reports: 04/06/2026
Number of Days to Update: 76

Source: Department of Environmental Protection
Telephone: 850-245-8690
Last EDR Contact: 04/15/2026
Next Scheduled EDR Contact: 08/03/2026
Data Release Frequency: Varies

AQUEOUS FOAM: Former Fire Training Facility Assessments Listing

DEP has conducted initial environmental assessments related to the historic and current use of chemicals found in aqueous film forming foam (AFFF) at fire training facilities throughout Florida

Date of Government Version: 02/27/2026
Date Data Arrived at EDR: 02/27/2026
Date Made Active in Reports: 05/20/2026
Number of Days to Update: 82

Source: Department of Environmental Protection
Telephone: 850-245-8690
Last EDR Contact: 05/27/2026
Next Scheduled EDR Contact: 09/14/2026
Data Release Frequency: Varies

DRYCLEANERS: Drycleaner Facility Listing

A listing of list of ALL Dry cleaner facilities from the Integrated Compliance Information System (ICIS).

Date of Government Version: 03/28/2026
Date Data Arrived at EDR: 03/31/2026
Date Made Active in Reports: 06/30/2026
Number of Days to Update: 91

Source: Environmental Protection Agency
Telephone: 202-254-2501
Last EDR Contact: 06/25/2026
Next Scheduled EDR Contact: 10/12/2026
Data Release Frequency: Varies

ABAND AIRFIELDS: Abandoned & Little-Known Airfields Listing

Abandoned and little known airfield locations, in the United States.

Date of Government Version: 03/04/2026
Date Data Arrived at EDR: 03/05/2026
Date Made Active in Reports: 03/12/2026
Number of Days to Update: 7

Source: Airfields-Freeman
Telephone: N/A
Last EDR Contact: 05/29/2026
Next Scheduled EDR Contact: 09/14/2026
Data Release Frequency: Varies

AIRS: Permitted Facilities Listing

A listing of Air Resources Management permits.

Date of Government Version: 09/22/2025
Date Data Arrived at EDR: 10/01/2025
Date Made Active in Reports: 10/10/2025
Number of Days to Update: 9

Source: Department of Environmental Protection
Telephone: 850-921-9558
Last EDR Contact: 04/29/2026
Next Scheduled EDR Contact: 08/17/2026
Data Release Frequency: Varies

GOVERNMENT RECORDS SEARCHED / DATA CURRENCY TRACKING

ASBESTOS: Asbestos Notification Listing
Asbestos sites

Date of Government Version: 02/04/2026
Date Data Arrived at EDR: 02/05/2026
Date Made Active in Reports: 04/22/2026
Number of Days to Update: 76

Source: Department of Environmental Protection
Telephone: 850-717-9086
Last EDR Contact: 06/16/2026
Next Scheduled EDR Contact: 08/24/2026
Data Release Frequency: Varies

CLEANUP SITES: DEP Cleanup Sites - Contamination Locator Map Listing
This listing includes the locations of waste cleanup sites from various programs. The source of the cleanup site data includes Hazardous Waste programs, Site Investigation Section, Compliance and Enforcement Tracking, Drycleaning State Funded Cleanup Program (possibly other state funded cleanup), Storage Tank Contamination Monitoring.

Date of Government Version: 02/17/2026
Date Data Arrived at EDR: 02/17/2026
Date Made Active in Reports: 05/05/2026
Number of Days to Update: 77

Source: Department of Environmental Protection
Telephone: 866-282-0787
Last EDR Contact: 05/19/2026
Next Scheduled EDR Contact: 08/31/2026
Data Release Frequency: Quarterly

DEDB: Ethylene Dibromide Database Results
Ethylene dibromide (EDB), a soil fumigant, that has been detected in drinking water wells. The amount found exceeds the maximum contaminant level as stated in Chapter 62-550 or 520. It is a potential threat to public health when present in drinking water.

Date of Government Version: 06/04/2026
Date Data Arrived at EDR: 06/04/2026
Date Made Active in Reports: 06/22/2026
Number of Days to Update: 18

Source: Department of Environmental Protection
Telephone: 850-245-8335
Last EDR Contact: 06/03/2026
Next Scheduled EDR Contact: 09/21/2026
Data Release Frequency: Varies

DRYCLEANERS: Drycleaning Facilities
The Drycleaners database, maintained by the Department of Environmental Protection, provides information about permitted dry cleaner facilities.

Date of Government Version: 01/13/2026
Date Data Arrived at EDR: 01/14/2026
Date Made Active in Reports: 04/01/2026
Number of Days to Update: 77

Source: Department of Environmental Protection
Telephone: 850-245-8927
Last EDR Contact: 07/07/2026
Next Scheduled EDR Contact: 10/26/2026
Data Release Frequency: Semi-Annually

DWM CONTAM: DWM CONTAMINATED SITES
A listing of active or known sites. The listing includes sites that need cleanup but are not actively being working on because the agency currently does not have funding (primarily petroleum and drycleaning).

Date of Government Version: 03/10/2026
Date Data Arrived at EDR: 03/10/2026
Date Made Active in Reports: 05/06/2026
Number of Days to Update: 57

Source: Department of Environmental Protection
Telephone: 850-245-7503
Last EDR Contact: 07/02/2026
Next Scheduled EDR Contact: 10/12/2026
Data Release Frequency: Varies

FIN ASSURANCE 1: Financial Assurance Information Listing
A list of hazardous waste facilities required to provide financial assurance under RCRA.

Date of Government Version: 01/05/2026
Date Data Arrived at EDR: 01/16/2026
Date Made Active in Reports: 04/03/2026
Number of Days to Update: 77

Source: Department of Environmental Protection
Telephone: 850-245-8793
Last EDR Contact: 04/21/2026
Next Scheduled EDR Contact: 08/03/2026
Data Release Frequency: Semi-Annually

FIN ASSURANCE 2: Financial Assurance Information Listing
A listing of financial assurance information for solid waste facilities.

Date of Government Version: 01/05/2026
Date Data Arrived at EDR: 01/16/2026
Date Made Active in Reports: 04/03/2026
Number of Days to Update: 77
Source: Department of Environmental Protection
Telephone: 850-245-8743
Last EDR Contact: 04/21/2026
Next Scheduled EDR Contact: 08/03/2026
Data Release Frequency: Semi-Annually

FIN ASSURANCE 3: Financial Assurance Information Listing
A listing of financial assurance information for storage tanks sites.

Date of Government Version: 04/15/2026
Date Data Arrived at EDR: 04/17/2026
Date Made Active in Reports: 04/28/2026
Number of Days to Update: 11
Source: Department of Environmental Protection
Telephone: 850-245-8853
Last EDR Contact: 04/17/2026
Next Scheduled EDR Contact: 08/03/2026
Data Release Frequency: Quarterly

FL Cattle Dip. Vats: Cattle Dipping Vats
From the 1910's through the 1950's, these vats were filled with an arsenic solution for the control and eradication of the cattle fever tick. Other pesticides, such as DDT, were also widely used. By State law, all cattle, horses, mules, goats, and other susceptible animals were required to be dipped every 14 days. Under certain circumstances, the arsenic and other pesticides remaining at the site may present an environmental or public health hazard.

Date of Government Version: 09/27/2019
Date Data Arrived at EDR: 01/10/2020
Date Made Active in Reports: 02/11/2020
Number of Days to Update: 32
Source: Department of Environmental Protection
Telephone: 850-245-4444
Last EDR Contact: 07/02/2026
Next Scheduled EDR Contact: 10/12/2026
Data Release Frequency: No Update Planned

HAZ WASTE: Hazardous Waste Information Listing
The records in this data set are generated by county SQG Assessment, Notification and Verification Programs on-site surveys (see 403.7225 FS). The waste records are wastes observed during county inspections. Even though this state program targets SQGs and VSQGs for outreach, some counties choose to additionally look at their LQGs.

Date of Government Version: 02/09/2026
Date Data Arrived at EDR: 02/10/2026
Date Made Active in Reports: 04/29/2026
Number of Days to Update: 78
Source: Department of Environmental Protection
Telephone: 850-245-8705
Last EDR Contact: 05/12/2026
Next Scheduled EDR Contact: 08/24/2026
Data Release Frequency: Quarterly

HW GEN: Hazardous Waste Generators
Small Quantity Hazardous Waste Generators are regulated under the federal Resource Conservation and Recovery Act (RCRA) and applicable state regulations as generators of hazardous wastes in quantities greater than 100 Kg but less than 1,000 Kg in any one calendar month. Large Quantity Generators of Hazardous Waste are tracked in this coverage based on their notification to the Department of Environmental Protection as to their handler status, or based on inspections conducted at their facilities. These facilities are regulated under the federal Resource Conservation and Recovery Act (RCRA) and applicable state regulations as generators of hazardous wastes in quantities equal to or greater than 1,000 Kg in any one calendar month.

Date of Government Version: 06/15/2026
Date Data Arrived at EDR: 06/15/2026
Date Made Active in Reports: 06/17/2026
Number of Days to Update: 2
Source: Department of Environmental Protection
Telephone: 850-245-8758
Last EDR Contact: 06/15/2026
Next Scheduled EDR Contact: 09/28/2026
Data Release Frequency: Quarterly

RESP PARTY: Responsible Party Sites Listing
Open, inactive and closed responsible party sites

Date of Government Version: 03/23/2026
Date Data Arrived at EDR: 03/24/2026
Date Made Active in Reports: 06/18/2026
Number of Days to Update: 86

Source: Department of Environmental Protection
Telephone: 850-245-8758
Last EDR Contact: 06/23/2026
Next Scheduled EDR Contact: 10/05/2026
Data Release Frequency: Quarterly

SOLCP: State-Owned Lands Cleanup Program Listing

The State-Owned Lands Cleanup Program (SOLCP) was created by the legislature in 2001 as a mechanism to identify and reduce the states possible risk and liability associated with potentially contaminated sites on state-owned property.

Date of Government Version: 02/02/2026
Date Data Arrived at EDR: 02/03/2026
Date Made Active in Reports: 04/22/2026
Number of Days to Update: 78

Source: Department of Environmental Protection
Telephone: 850-245-8952
Last EDR Contact: 05/05/2026
Next Scheduled EDR Contact: 08/17/2026
Data Release Frequency: Varies

SITE INV SITES: Site Investigation Section Sites Listing

Statewide coverage of Site Investigation Section (SIS) sites. Site Investigation is a Section within the Bureau of Waste Cleanup, Division of Waste Management. SIS provides technical support to FDEP District Waste Cleanup Programs and conducts contamination assessments throughout the state.

Date of Government Version: 02/09/2026
Date Data Arrived at EDR: 02/10/2026
Date Made Active in Reports: 04/29/2026
Number of Days to Update: 78

Source: Department of Environmental Protection
Telephone: 850-245-8953
Last EDR Contact: 05/12/2026
Next Scheduled EDR Contact: 08/24/2026
Data Release Frequency: Quarterly

TIER 2: Tier 2 Facility Listing

A listing of facilities which store or manufacture hazardous materials that submit a chemical inventory report.

Date of Government Version: 12/31/2024
Date Data Arrived at EDR: 05/28/2025
Date Made Active in Reports: 06/04/2025
Number of Days to Update: 7

Source: Department of Environmental Protection
Telephone: 850-413-9970
Last EDR Contact: 05/27/2026
Next Scheduled EDR Contact: 09/14/2026
Data Release Frequency: Varies

UIC: Underground Injection Wells Database Listing

A listing of Class I wells. Class I wells are used to inject hazardous waste, nonhazardous waste, or municipal waste below the lowermost USDW.

Date of Government Version: 04/08/2026
Date Data Arrived at EDR: 04/09/2026
Date Made Active in Reports: 07/07/2026
Number of Days to Update: 89

Source: Department of Environmental Protection
Telephone: 850-245-8655
Last EDR Contact: 07/07/2026
Next Scheduled EDR Contact: 10/26/2026
Data Release Frequency: Varies

WASTEWATER: Wastewater Facility Regulation Database

Domestic and industrial wastewater facilities.

Date of Government Version: 01/26/2026
Date Data Arrived at EDR: 01/27/2026
Date Made Active in Reports: 04/06/2026
Number of Days to Update: 69

Source: Department of Environmental Protection
Telephone: 850-245-8600
Last EDR Contact: 04/28/2026
Next Scheduled EDR Contact: 08/10/2026
Data Release Frequency: Quarterly

ERIC WASTE CLEANUP: Environmental Restoration Integrated Cleanup Listing

ERIC (Environmental Restoration Integrated Cleanup) is a single database for tracking all of the contaminated site cleanup activities in the Division of Waste Management (DWM). It was developed to bring together 11 different data systems to a single location that would allow tracking of a contaminated site throughout the course of cleanup regardless of which program area took the lead.

Date of Government Version: 03/23/2026
Date Data Arrived at EDR: 03/24/2026
Date Made Active in Reports: 06/17/2026
Number of Days to Update: 85

Source: Department of Environmental Protection
Telephone: 850-245-8270
Last EDR Contact: 06/23/2026
Next Scheduled EDR Contact: 10/05/2026
Data Release Frequency: Varies

EDR HIGH RISK HISTORICAL RECORDS

EDR Exclusive Records

EDR MGP: EDR Proprietary Manufactured Gas Plants

The EDR Proprietary Manufactured Gas Plant Database includes records of coal gas plants (manufactured gas plants) compiled by EDR's researchers. Manufactured gas sites were used in the United States from the 1800's to 1950's to produce a gas that could be distributed and used as fuel. These plants used whale oil, rosin, coal, or a mixture of coal, oil, and water that also produced a significant amount of waste. Many of the byproducts of the gas production, such as coal tar (oily waste containing volatile and non-volatile chemicals), sludges, oils and other compounds are potentially hazardous to human health and the environment. The byproduct from this process was frequently disposed of directly at the plant site and can remain or spread slowly, serving as a continuous source of soil and groundwater contamination.

Date of Government Version: N/A
Date Data Arrived at EDR: N/A
Date Made Active in Reports: N/A
Number of Days to Update: N/A

Source: EDR, Inc.
Telephone: N/A
Last EDR Contact: N/A
Next Scheduled EDR Contact: N/A
Data Release Frequency: No Update Planned

EDR Hist Auto: EDR Exclusive Historical Auto Stations

EDR has searched selected national collections of business directories and has collected listings of potential gas station/filling station/service station sites that were available to EDR researchers. EDR's review was limited to those categories of sources that might, in EDR's opinion, include gas station/filling station/service station establishments. The categories reviewed included, but were not limited to gas, gas station, gasoline station, filling station, auto, automobile repair, auto service station, service station, etc. This database falls within a category of information EDR classifies as "High Risk Historical Records", or HRHR. EDR's HRHR effort presents unique and sometimes proprietary data about past sites and operations that typically create environmental concerns, but may not show up in current government records searches.

Date of Government Version: N/A
Date Data Arrived at EDR: N/A
Date Made Active in Reports: N/A
Number of Days to Update: N/A

Source: EDR, Inc.
Telephone: N/A
Last EDR Contact: N/A
Next Scheduled EDR Contact: N/A
Data Release Frequency: Varies

EDR Hist Cleaner: EDR Exclusive Historical Cleaners

EDR has searched selected national collections of business directories and has collected listings of potential dry cleaner sites that were available to EDR researchers. EDR's review was limited to those categories of sources that might, in EDR's opinion, include dry cleaning establishments. The categories reviewed included, but were not limited to dry cleaners, cleaners, laundry, laundromat, cleaning/laundry, wash & dry etc. This database falls within a category of information EDR classifies as "High Risk Historical Records", or HRHR. EDR's HRHR effort presents unique and sometimes proprietary data about past sites and operations that typically create environmental concerns, but may not show up in current government records searches.

Date of Government Version: N/A
Date Data Arrived at EDR: N/A
Date Made Active in Reports: N/A
Number of Days to Update: N/A

Source: EDR, Inc.
Telephone: N/A
Last EDR Contact: N/A
Next Scheduled EDR Contact: N/A
Data Release Frequency: Varies

EDR RECOVERED GOVERNMENT ARCHIVES

Exclusive Recovered Govt. Archives

RGA HWS: Recovered Government Archive State Hazardous Waste Facilities List

The EDR Recovered Government Archive State Hazardous Waste database provides a list of SHWS incidents derived from historical databases and includes many records that no longer appear in current government lists. Compiled from Records formerly available from the Department of Environmental Protection in Floridia.

Date of Government Version: N/A
Date Data Arrived at EDR: 07/01/2013
Date Made Active in Reports: 12/30/2013
Number of Days to Update: 182

Source: Department of Environmental Protection
Telephone: N/A
Last EDR Contact: 06/01/2012
Next Scheduled EDR Contact: N/A
Data Release Frequency: Varies

RGA LF: Recovered Government Archive Solid Waste Facilities List

The EDR Recovered Government Archive Landfill database provides a list of landfills derived from historical databases and includes many records that no longer appear in current government lists. Compiled from Records formerly available from the Department of Environmental Protection in Floridia.

Date of Government Version: N/A
Date Data Arrived at EDR: 07/01/2013
Date Made Active in Reports: 01/10/2014
Number of Days to Update: 193

Source: Department of Environmental Protection
Telephone: N/A
Last EDR Contact: 06/01/2012
Next Scheduled EDR Contact: N/A
Data Release Frequency: Varies

RGA LUST: Recovered Government Archive Leaking Underground Storage Tank

The EDR Recovered Government Archive Leaking Underground Storage Tank database provides a list of LUST incidents derived from historical databases and includes many records that no longer appear in current government lists. Compiled from Records formerly available from the Department of Environmental Protection in Floridia.

Date of Government Version: N/A
Date Data Arrived at EDR: 07/01/2013
Date Made Active in Reports: 12/30/2013
Number of Days to Update: 182

Source: Department of Environmental Protection
Telephone: N/A
Last EDR Contact: 06/01/2012
Next Scheduled EDR Contact: N/A
Data Release Frequency: Varies

COUNTY RECORDS

ALACHUA COUNTY:

FACILITY LIST ALACHUA: Facility List

List of all regulated facilities in Alachua County.

Date of Government Version: 03/12/2026
Date Data Arrived at EDR: 03/12/2026
Date Made Active in Reports: 06/04/2026
Number of Days to Update: 84

Source: Alachua County Environmental Protection Department
Telephone: 352-264-6800
Last EDR Contact: 06/10/2026
Next Scheduled EDR Contact: 09/14/2026
Data Release Frequency: Annually

BROWARD COUNTY:

AST BROWARD: Aboveground Storage Tanks

Aboveground storage tank locations in Broward County.

Date of Government Version: 09/15/2021
Date Data Arrived at EDR: 09/16/2021
Date Made Active in Reports: 12/03/2021
Number of Days to Update: 78

Source: Broward County Environmental Protection Department
Telephone: 954-818-7509
Last EDR Contact: 05/12/2026
Next Scheduled EDR Contact: 08/31/2026
Data Release Frequency: Varies

UST BROWARD: Underground Storage Tanks

All known regulated storage tanks within Broward County, including those tanks that have been closed

Date of Government Version: 09/15/2021
Date Data Arrived at EDR: 09/16/2021
Date Made Active in Reports: 12/03/2021
Number of Days to Update: 78

Source: Broward County Environmental Protection Department
Telephone: 954-818-7509
Last EDR Contact: 05/12/2026
Next Scheduled EDR Contact: 08/31/2026
Data Release Frequency: Varies

HILLSBOROUGH COUNTY:

LF HILLSBOROUGH: Hillsborough County LF
Hillsborough county landfill sites.

Date of Government Version: 09/26/2025
Date Data Arrived at EDR: 09/26/2025
Date Made Active in Reports: 12/18/2025
Number of Days to Update: 83

Source: Hillsborough County Environmental Protection Commission
Telephone: 813-627-2600
Last EDR Contact: 06/23/2026
Next Scheduled EDR Contact: 10/12/2026
Data Release Frequency: Varies

MIAMI-DADE COUNTY:

DADE CO AP: Air Permit Sites
Facilities that release or have a potential to release pollutants.

Date of Government Version: 02/13/2026
Date Data Arrived at EDR: 02/13/2026
Date Made Active in Reports: 05/05/2026
Number of Days to Update: 81

Source: Department of Environmental Resources Management
Telephone: 305-372-6755
Last EDR Contact: 05/19/2026
Next Scheduled EDR Contact: 08/31/2026
Data Release Frequency: Semi-Annually

DADE CO AW: Agricultural Waste Listing
A listing of agricultural waste sites

Date of Government Version: 02/13/2026
Date Data Arrived at EDR: 02/13/2026
Date Made Active in Reports: 05/05/2026
Number of Days to Update: 81

Source: Miami-Dade County Division of Environmental Resources Management
Telephone: 305-372-6715
Last EDR Contact: 05/19/2026
Next Scheduled EDR Contact: 08/31/2026
Data Release Frequency: Varies

DADE CO LF: Miami Dade County Landfill Solid Waste Sites listing.
Miami Dade County Landfill Solid Waste Sites listing.

Date of Government Version: 02/24/2026
Date Data Arrived at EDR: 02/25/2026
Date Made Active in Reports: 05/05/2026
Number of Days to Update: 69

Source: Miami Dade County Environmental Resources Management
Telephone: 305-372-6789
Last EDR Contact: 05/13/2026
Next Scheduled EDR Contact: 08/31/2026
Data Release Frequency: Varies

DADE CO LW: Liquid Waste Transporter List
The Liquid Waste Transporter permit regulates the transportation of various types of liquid and solid waste, including hazardous waste, waste oil and oily waste waters, septic and grease trap waste, biomedical waste, spent radiator fluid, photo chemical waste, dry sewage sludge, and other types of non-hazardous industrial waste. The Liquid Waste Transporter permits needed to protect the environment and the public from improperly handled and transported waste.

Date of Government Version: 02/13/2026
Date Data Arrived at EDR: 02/13/2026
Date Made Active in Reports: 05/05/2026
Number of Days to Update: 81

Source: DERM
Telephone: 305-372-6755
Last EDR Contact: 05/19/2026
Next Scheduled EDR Contact: 08/31/2026
Data Release Frequency: Quarterly

DADE GTO: Grease Trap Sites

Any non-residential facility that discharges waste to a sanitary sewer.

Date of Government Version: 02/13/2026
Date Data Arrived at EDR: 02/13/2026
Date Made Active in Reports: 05/05/2026
Number of Days to Update: 81

Source: Dade County Dept. of Env. Resources Mgmt.
Telephone: 305-372-6508
Last EDR Contact: 05/19/2026
Next Scheduled EDR Contact: 08/31/2026
Data Release Frequency: Semi-Annually

DADE MOP: Marine Facilities Operating Permit

What is this permit used for? Miami-Dade County Ordinance 89-104 and Section 24-18 of the Code of Miami-Dade County require the following types of marine facilities to obtain annual operating permits from DERM: All recreational boat docking facilities with ten (10) or more boat slips, moorings, davit spaces, and vessel tie-up spaces. All boat storage facilities contiguous to tidal waters in Miami-Dade County with ten (10) or more dry storage spaces including boatyards and boat manufacturing facilities.

Date of Government Version: 02/13/2026
Date Data Arrived at EDR: 02/13/2026
Date Made Active in Reports: 05/05/2026
Number of Days to Update: 81

Source: DERM
Telephone: 305-372-3576
Last EDR Contact: 05/19/2026
Next Scheduled EDR Contact: 08/31/2026
Data Release Frequency: Quarterly

DADE MRE: Maimi River Enforcement

The Miami River Enforcement database files were created for facilities and in some instances vessels that were inspected by a workgroup within the Department that was identified as the Miami River Enforcement Group. The files do not all necessarily reflect enforcement cases and some were created for locations that were permitted by other Sections within the Department.

Date of Government Version: 02/19/2026
Date Data Arrived at EDR: 02/24/2026
Date Made Active in Reports: 05/06/2026
Number of Days to Update: 71

Source: DERM
Telephone: 305-372-3576
Last EDR Contact: 05/18/2026
Next Scheduled EDR Contact: 08/31/2026
Data Release Frequency: No Update Planned

DADE_IWP: Industrial Waste Permit Sites

Facilities that either generate more than 25,000 of wastewater per day to sanitary sewers or are pre-defined by EPA.

Date of Government Version: 02/13/2026
Date Data Arrived at EDR: 02/13/2026
Date Made Active in Reports: 05/05/2026
Number of Days to Update: 81

Source: Department of Environmental Resources Management
Telephone: 305-372-6700
Last EDR Contact: 08/31/2026
Next Scheduled EDR Contact: 08/19/2026
Data Release Frequency: Semi-Annually

ENF: Enforcement Case Tracking System Sites

Enforcement cases monitored by the Dade County Department of Environmental Resources Management.

Date of Government Version: 02/13/2026
Date Data Arrived at EDR: 02/13/2026
Date Made Active in Reports: 05/04/2026
Number of Days to Update: 80

Source: Department of Environmental Resources Management
Telephone: 305-372-6755
Last EDR Contact: 05/19/2026
Next Scheduled EDR Contact: 08/31/2026
Data Release Frequency: Semi-Annually

SPILLS DADE: Fuel Spills Cases

DERM documents fuel spills of sites that are not in a state program.

Date of Government Version: 01/08/2009
Date Data Arrived at EDR: 01/13/2009
Date Made Active in Reports: 02/05/2009
Number of Days to Update: 23

Source: Department of Environmental Resources Management
Telephone: 305-372-6755
Last EDR Contact: 05/19/2026
Next Scheduled EDR Contact: 08/31/2026
Data Release Frequency: Semi-Annually

UST DADE: Storage Tanks
A listing of aboveground and underground storage tank site locations.

Date of Government Version: 06/02/2025
Date Data Arrived at EDR: 08/18/2025
Date Made Active in Reports: 11/05/2025
Number of Days to Update: 79

Source: Department of Environmental Resource Management
Telephone: 305-372-6700
Last EDR Contact: 05/21/2026
Next Scheduled EDR Contact: 08/31/2026
Data Release Frequency: Semi-Annually

PALM BEACH COUNTY:

LF PALM BEACH: Palm Beach County LF
Palm Beach County Inventory of Solid Waste Sites.

Date of Government Version: 09/01/2011
Date Data Arrived at EDR: 09/20/2011
Date Made Active in Reports: 10/10/2011
Number of Days to Update: 20

Source: Palm Beach County Solid Waste Authority
Telephone: 561-640-4000
Last EDR Contact: 06/02/2026
Next Scheduled EDR Contact: 09/14/2026
Data Release Frequency: Varies

OTHER DATABASE(S)

Depending on the geographic area covered by this report, the data provided in these specialty databases may or may not be complete. For example, the existence of wetlands information data in a specific report does not mean that all wetlands in the area covered by the report are included. Moreover, the absence of any reported wetlands information does not necessarily mean that wetlands do not exist in the area covered by the report.

CT MANIFEST: Hazardous Waste Manifest Data
Facility and manifest data. Manifest is a document that lists and tracks hazardous waste from the generator through transporters to a tsd facility.

Date of Government Version: 02/01/2026
Date Data Arrived at EDR: 02/03/2026
Date Made Active in Reports: 04/27/2026
Number of Days to Update: 83

Source: Department of Energy & Environmental Protection
Telephone: 860-424-3375
Last EDR Contact: 05/05/2026
Next Scheduled EDR Contact: 08/17/2026
Data Release Frequency: No Update Planned

NJ MANIFEST: Manifest Information
Hazardous waste manifest information.

Date of Government Version: 12/31/2018
Date Data Arrived at EDR: 04/10/2019
Date Made Active in Reports: 05/16/2019
Number of Days to Update: 36

Source: Department of Environmental Protection
Telephone: N/A
Last EDR Contact: 06/24/2026
Next Scheduled EDR Contact: 10/12/2026
Data Release Frequency: Annually

NY MANIFEST: Facility and Manifest Data
Manifest is a document that lists and tracks hazardous waste from the generator through transporters to a TSD facility.

Date of Government Version: 12/31/2019
Date Data Arrived at EDR: 11/30/2023
Date Made Active in Reports: 12/01/2023
Number of Days to Update: 1

Source: Department of Environmental Conservation
Telephone: 518-402-8651
Last EDR Contact: 04/21/2026
Next Scheduled EDR Contact: 08/03/2026
Data Release Frequency: No Update Planned

GOVERNMENT RECORDS SEARCHED / DATA CURRENCY TRACKING

PA MANIFEST: Manifest Information
Hazardous waste manifest information.

Date of Government Version: 06/30/2018
Date Data Arrived at EDR: 07/19/2019
Date Made Active in Reports: 09/10/2019
Number of Days to Update: 53

Source: Department of Environmental Protection
Telephone: 717-783-8990
Last EDR Contact: 06/30/2026
Next Scheduled EDR Contact: 10/19/2026
Data Release Frequency: Annually

RI MANIFEST: Manifest information
Hazardous waste manifest information

Date of Government Version: 12/31/2020
Date Data Arrived at EDR: 11/30/2021
Date Made Active in Reports: 02/18/2022
Number of Days to Update: 80

Source: Department of Environmental Management
Telephone: 401-222-2797
Last EDR Contact: 05/06/2026
Next Scheduled EDR Contact: 08/24/2026
Data Release Frequency: Annually

WI MANIFEST: Manifest Information
Hazardous waste manifest information.

Date of Government Version: 05/31/2018
Date Data Arrived at EDR: 06/19/2019
Date Made Active in Reports: 09/03/2019
Number of Days to Update: 76

Source: Department of Natural Resources
Telephone: N/A
Last EDR Contact: 06/04/2026
Next Scheduled EDR Contact: 09/14/2026
Data Release Frequency: Annually

Oil/Gas Pipelines
Source: Endeavor Business Media
Petroleum Bundle (Crude Oil, Refined Products, Petrochemicals, Gas Liquids (LPG/NGL), and Specialty Gases (Miscellaneous)) N = Natural Gas Bundle (Natural Gas, Gas Liquids (LPG/NGL), and Specialty Gases (Miscellaneous)). This map includes information copyrighted by Endeavor Business Media. This information is provided on a best effort basis and Endeavor Business Media does not guarantee its accuracy nor warrant its fitness for any particular purpose. Such information has been reprinted with the permission of Endeavor Business Media.

Electric Power Transmission Line Data
Source: Endeavor Business Media
This map includes information copyrighted by Endeavor Business Media. This information is provided on a best effort basis and Endeavor Business Media does not guarantee its accuracy nor warrant its fitness for any particular purpose. Such information has been reprinted with the permission of Endeavor Business Media.

Sensitive Receptors: There are individuals deemed sensitive receptors due to their fragile immune systems and special sensitivity to environmental discharges. These sensitive receptors typically include the elderly, the sick, and children. While the location of all sensitive receptors cannot be determined, EDR indicates those buildings and facilities - schools, daycares, hospitals, medical centers, and nursing homes - where individuals who are sensitive receptors are likely to be located.

AHA Hospitals:
Source: American Hospital Association, Inc.
Telephone: 312-280-5991
The database includes a listing of hospitals based on the American Hospital Association's annual survey of hospitals.

Medical Centers: Provider of Services Listing
Source: Centers for Medicare & Medicaid Services
Telephone: 410-786-3000
A listing of hospitals with Medicare provider number, produced by Centers of Medicare & Medicaid Services, a federal agency within the U.S. Department of Health and Human Services.

Nursing Homes
Source: National Institutes of Health
Telephone: 301-594-6248
Information on Medicare and Medicaid certified nursing homes in the United States.

Public Schools
Source: National Center for Education Statistics
Telephone: 202-502-7300
The National Center for Education Statistics' primary database on elementary and secondary public education in the United States. It is a comprehensive, annual, national statistical database of all public elementary and secondary schools and school districts, which contains data that are comparable across all states.

Private Schools
Source: National Center for Education Statistics
Telephone: 202-502-7300
The National Center for Education Statistics' primary database on private school locations in the United States.
Daycare Centers: Department of Children & Families
Source: Provider Information
Telephone: 850-488-4900

Flood Zone Data: This data was obtained from the Federal Emergency Management Agency (FEMA). It depicts 100-year and 500-year flood zones as defined by FEMA. It includes the National Flood Hazard Layer (NFHL) which incorporates Flood Insurance Rate Map (FIRM) data and Q3 data from FEMA in areas not covered by NFHL.
Source: FEMA
Telephone: 877-336-2627
Date of Government Version: 2003, 2015

NWI: National Wetlands Inventory. This data, available in select counties across the country, was obtained by EDR in 2002, 2005, 2010 and 2015 from the U.S. Fish and Wildlife Service.

State Wetlands Data: Wetlands Inventory
Source: Department of Environmental Protection
Telephone: 850-245-8238

Current USGS 7.5 Minute Topographic Map
Source: U.S. Geological Survey

STREET AND ADDRESS INFORMATION

© 2015 TomTom North America, Inc. All rights reserved. This material is proprietary and the subject of copyright protection and other intellectual property rights owned by or licensed to Tele Atlas North America, Inc. The use of this material is subject to the terms of a license agreement. You will be held liable for any unauthorized copying or disclosure of this material.

GEOCHECK ®- PHYSICAL SETTING SOURCE ADDENDUM

TARGET PROPERTY ADDRESS

SITE 2 - SOUTHERN SITE
N ALAFAYA TRAIL
ORLANDO, FL 32826

TARGET PROPERTY COORDINATES

Latitude (North):	28.597545 - 28° 35' 51.16''
Longitude (West):	81.206107 - 81° 12' 21.99''
Universal Tranverse Mercator:	Zone 17
UTM X (Meters):	479847.5
UTM Y (Meters):	3163241.5
Elevation:	86 ft. above sea level

USGS TOPOGRAPHIC MAP

Target Property Map:	50050712 OVIEDO SW, FL
Version Date:	2024

EDR's GeoCheck Physical Setting Source Addendum is provided to assist the environmental professional in forming an opinion about the impact of potential contaminant migration.

Assessment of the impact of contaminant migration generally has two principle investigative components:

1. Groundwater flow direction, and
2. Groundwater flow velocity.

Groundwater flow direction may be impacted by surface topography, hydrology, hydrogeology, characteristics of the soil, and nearby wells. Groundwater flow velocity is generally impacted by the nature of the geologic strata.

GEOCHECK® - PHYSICAL SETTING SOURCE SUMMARY

GROUNDWATER FLOW DIRECTION INFORMATION

Groundwater flow direction for a particular site is best determined by a qualified environmental professional using site-specific well data. If such data is not reasonably ascertainable, it may be necessary to rely on other sources of information, such as surface topographic information, hydrologic information, hydrogeologic data collected on nearby properties, and regional groundwater flow information (from deep aquifers).

TOPOGRAPHIC INFORMATION

Surface topography may be indicative of the direction of surficial groundwater flow. This information can be used to assist the environmental professional in forming an opinion about the impact of nearby contaminated properties or, should contamination exist on the target property, what downgradient sites might be impacted.

TARGET PROPERTY TOPOGRAPHY

General Topographic Gradient: General WSW

SURROUNDING TOPOGRAPHY: ELEVATION PROFILES

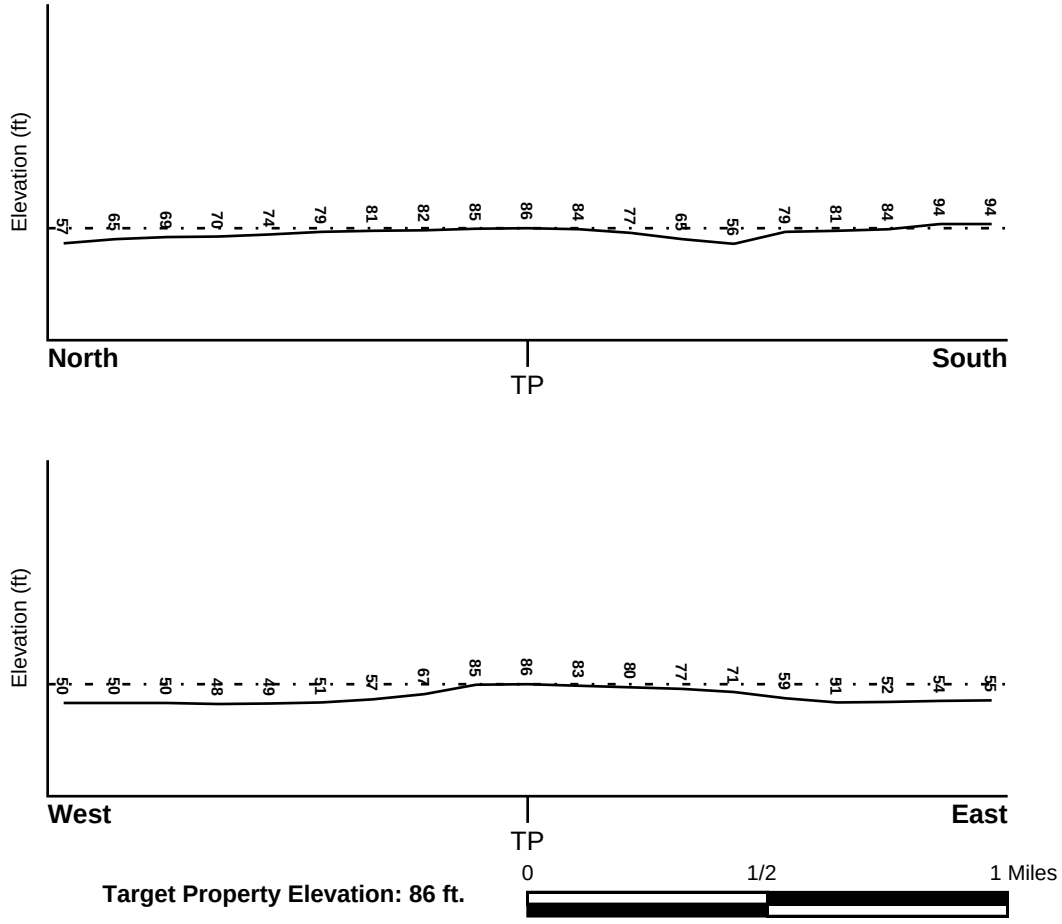

Source: Topography has been determined from the USGS 7.5' Digital Elevation Model and should be evaluated on a relative (not an absolute) basis. Relative elevation information between sites of close proximity should be field verified.

GEOCHECK® - PHYSICAL SETTING SOURCE SUMMARY

HYDROLOGIC INFORMATION

Surface water can act as a hydrologic barrier to groundwater flow. Such hydrologic information can be used to assist the environmental professional in forming an opinion about the impact of nearby contaminated properties or, should contamination exist on the target property, what downgradient sites might be impacted.

Refer to the Physical Setting Source Map following this summary for hydrologic information (major waterways and bodies of water).

FEMA FLOOD ZONE

Flood Plain Panel at Target Property	FEMA Source Type
12095C0280F	FEMA FIRM Flood data

Additional Panels in search area:	FEMA Source Type
Not Reported	

NATIONAL WETLAND INVENTORY

NWI Quad at Target Property	NWI Electronic Data Coverage
OVIEDO SW	YES - refer to the Overview Map and Detail Map

HYDROGEOLOGIC INFORMATION

Hydrogeologic information obtained by installation of wells on a specific site can often be an indicator of groundwater flow direction in the immediate area. Such hydrogeologic information can be used to assist the environmental professional in forming an opinion about the impact of nearby contaminated properties or, should contamination exist on the target property, what downgradient sites might be impacted.

Site-Specific Hydrogeological Data*:

Search Radius:	1.25 miles
Status:	Not found

AQUIFLOW®

Search Radius: 1.000 Mile.

EDR has developed the AQUIFLOW Information System to provide data on the general direction of groundwater flow at specific points. EDR has reviewed reports submitted by environmental professionals to regulatory authorities at select sites and has extracted the date of the report, groundwater flow direction as determined hydrogeologically, and the depth to water table.

MAP ID	LOCATION FROM TP	GENERAL DIRECTION GROUNDWATER FLOW
95	1/2 - 1 Mile North	W
1G	1/2 - 1 Mile North	W

For additional site information, refer to Physical Setting Source Map Findings.

* ©1996 Site−specific hydrogeological data gathered by CERCLIS Alerts, Inc., Bainbridge Island, WA. All rights reserved. All of the information and opinions presented are those of the cited EPA report(s), which were completed under a Comprehensive Environmental Response Compensation and Liability Information System (CERCLIS) investigation.

GEOCHECK® - PHYSICAL SETTING SOURCE SUMMARY

GROUNDWATER FLOW VELOCITY INFORMATION

Groundwater flow velocity information for a particular site is best determined by a qualified environmental professional using site specific geologic and soil strata data. If such data are not reasonably ascertainable, it may be necessary to rely on other sources of information, including geologic age identification, rock stratigraphic unit and soil characteristics data collected on nearby properties and regional soil information. In general, contaminant plumes move more quickly through sandy-gravelly types of soils than silty-clayey types of soils.

GEOLOGIC INFORMATION IN GENERAL AREA OF TARGET PROPERTY

Geologic information can be used by the environmental professional in forming an opinion about the relative speed at which contaminant migration may be occurring.

ROCK STRATIGRAPHIC UNIT

Era:	Cenozoic
System:	Tertiary
Series:	Miocene
Code:	Tm *(decoded above as Era, System & Series)*

GEOLOGIC AGE IDENTIFICATION

Category: Stratified Sequence

Geologic Age and Rock Stratigraphic Unit Source: P.G. Schruben, R.E. Arndt and W.J. Bawiec, Geology of the Conterminous U.S. at 1:2,500,000 Scale - a digital representation of the 1974 P.B. King and H.M. Beikman Map, USGS Digital Data Series DDS - 11 (1994).

SSURGO SOIL MAP - 8402845.2s

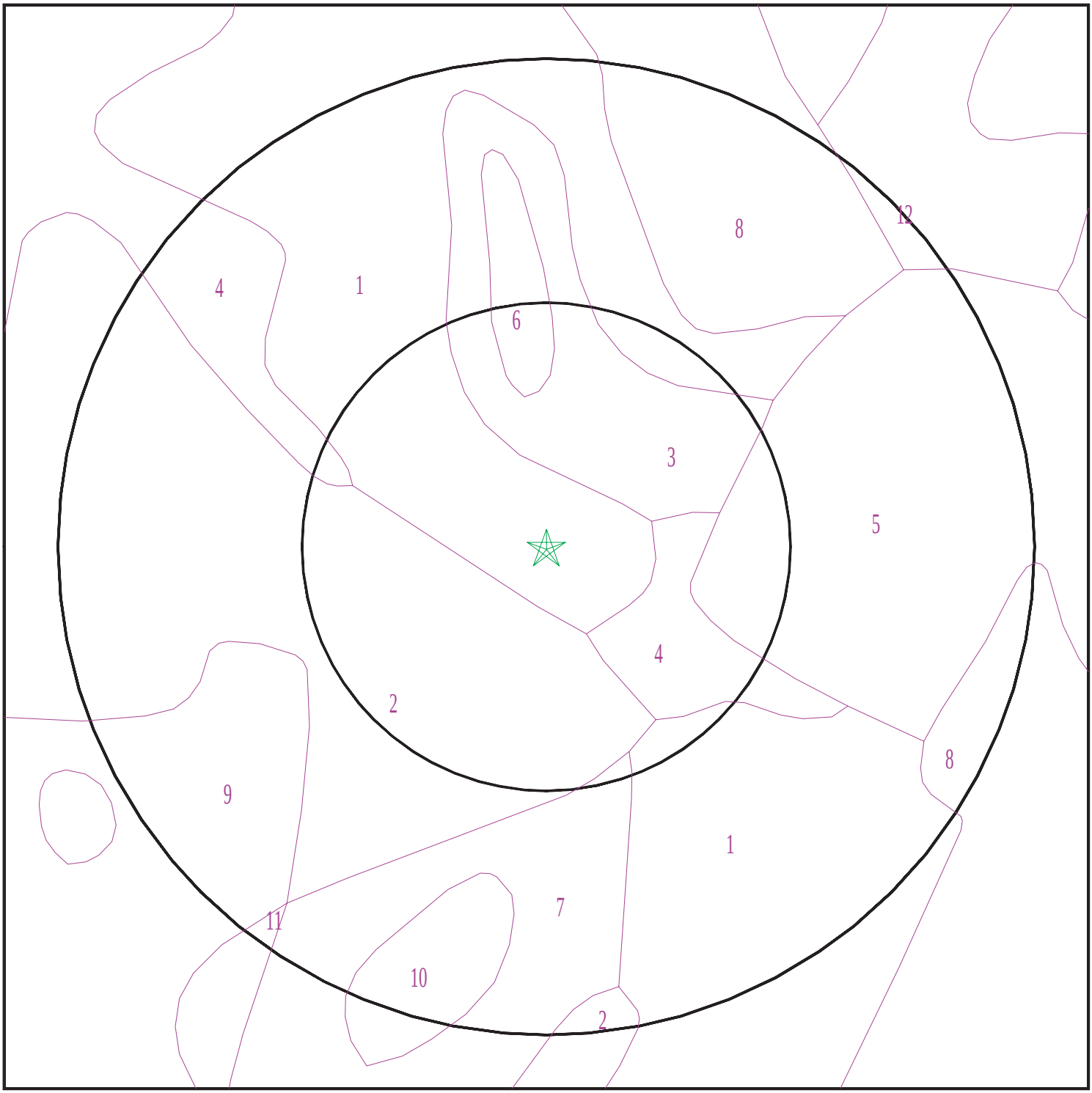

Target Property
SSURGO Soil
Water

0 1/16 1/8 1/4 Miles

N

SITE NAME:	Site 2 - Southern Site	CLIENT:	Onterris
ADDRESS:	N Alafaya Trail Orlando FL 32826	CONTACT:	Shannon Boyle
LAT/LONG:	28.597545 / 81.206107	INQUIRY #:	8402845.2s
		DATE:	July 13, 2026 5:09 pm

Copyright © 2026 EDR, Inc. © 2015 TomTom Rel. 2015.

GEOCHECK® - PHYSICAL SETTING SOURCE SUMMARY

DOMINANT SOIL COMPOSITION IN GENERAL AREA OF TARGET PROPERTY

The U.S. Department of Agriculture's (USDA) Soil Conservation Service (SCS) leads the National Cooperative Soil Survey (NCSS) and is responsible for collecting, storing, maintaining and distributing soil survey information for privately owned lands in the United States. A soil map in a soil survey is a representation of soil patterns in a landscape. The following information is based on Soil Conservation Service SSURGO data.

Soil Map ID: 1

Soil Component Name: Archbold

Soil Surface Texture: fine sand

Hydrologic Group: Class A - High infiltration rates. Soils are deep, well drained to excessively drained sands and gravels.

Soil Drainage Class: Moderately well drained

Hydric Status: Not hydric

Corrosion Potential - Uncoated Steel: Low

Depth to Bedrock Min: > 0 inches

Depth to Watertable Min: > 145 inches

Soil Layer Information							
	Boundary			Classification		Saturated hydraulic conductivity micro m/sec	Soil Reaction (pH)
Layer	Upper	Lower	Soil Texture Class	AASHTO Group	Unified Soil		
1	0 inches	1 inches	fine sand	Not reported	Not reported	Max: 141 Min: 141	Max: 6.5 Min: 3.6
2	1 inches	79 inches	fine sand	Not reported	Not reported	Max: 141 Min: 141	Max: 6.5 Min: 3.6

Soil Map ID: 2

Soil Component Name: Tavares

Soil Surface Texture: fine sand

Hydrologic Group: Class A - High infiltration rates. Soils are deep, well drained to excessively drained sands and gravels.

Soil Drainage Class: Moderately well drained

Hydric Status: Not hydric

Corrosion Potential - Uncoated Steel: Low

Depth to Bedrock Min: > 0 inches

Depth to Watertable Min: > 145 inches

Soil Layer Information							
	Boundary			Classification		Saturated hydraulic conductivity micro m/sec	Soil Reaction (pH)
Layer	Upper	Lower	Soil Texture Class	AASHTO Group	Unified Soil		
1	0 inches	5 inches	fine sand	Granular materials (35 pct. or less passing No. 200), Fine Sand.	Not reported	Max: 141 Min: 42	Max: 6 Min: 3.6
2	5 inches	79 inches	fine sand	Granular materials (35 pct. or less passing No. 200), Fine Sand.	Not reported	Max: 141 Min: 42	Max: 6 Min: 3.6

Soil Map ID: 3

Soil Component Name: Pomello

Soil Surface Texture: fine sand

Hydrologic Group: Class C - Slow infiltration rates. Soils with layers impeding downward movement of water, or soils with moderately fine or fine textures.

Soil Drainage Class: Moderately well drained

Hydric Status: Not hydric

Corrosion Potential - Uncoated Steel: Low

Depth to Bedrock Min: > 0 inches

Depth to Watertable Min: > 84 inches

GEOCHECK® - PHYSICAL SETTING SOURCE SUMMARY

Soil Layer Information							
	Boundary			Classification		Saturated hydraulic conductivity micro m/sec	Soil Reaction (pH)
Layer	Upper	Lower	Soil Texture Class	AASHTO Group	Unified Soil		
1	0 inches	40 inches	fine sand	Granular materials (35 pct. or less passing No. 200), Fine Sand.	Not reported	Max: 141 Min: 42	Max: 8.4 Min: 5.1
2	40 inches	55 inches	fine sand	Granular materials (35 pct. or less passing No. 200), Fine Sand.	Not reported	Max: 141 Min: 42	Max: 8.4 Min: 5.1
3	55 inches	79 inches	fine sand	Granular materials (35 pct. or less passing No. 200), Fine Sand.	Not reported	Max: 141 Min: 42	Max: 8.4 Min: 5.1

Soil Map ID: 4

Soil Component Name: Zolfo

Soil Surface Texture: fine sand

Hydrologic Group: Class C - Slow infiltration rates. Soils with layers impeding downward movement of water, or soils with moderately fine or fine textures.

Soil Drainage Class: Somewhat poorly drained

Hydric Status: Not hydric

Corrosion Potential - Uncoated Steel: Low

Depth to Bedrock Min: > 0 inches

Depth to Watertable Min: > 84 inches

Soil Layer Information							
	Boundary			Classification		Saturated hydraulic conductivity micro m/sec	Soil Reaction (pH)
Layer	Upper	Lower	Soil Texture Class	AASHTO Group	Unified Soil		
1	0 inches	5 inches	fine sand	Not reported	Not reported	Max: 14 Min: 4	Max: 6.5 Min: 3.6
2	5 inches	55 inches	fine sand	Not reported	Not reported	Max: 14 Min: 4	Max: 6.5 Min: 3.6
3	55 inches	79 inches	fine sand	Not reported	Not reported	Max: 14 Min: 4	Max: 6.5 Min: 3.6

Soil Map ID: 5

Soil Component Name: Urban land

Soil Surface Texture: variable

Hydrologic Group: Class D - Very slow infiltration rates. Soils are clayey, have a high water table, or are shallow to an impervious layer.

Soil Drainage Class:
Hydric Status: Not hydric

Corrosion Potential - Uncoated Steel: Not Reported

Depth to Bedrock Min: > 0 inches

Depth to Watertable Min: > 0 inches

Soil Layer Information							
	Boundary			Classification		Saturated hydraulic conductivity micro m/sec	Soil Reaction (pH)
Layer	Upper	Lower	Soil Texture Class	AASHTO Group	Unified Soil		
1	0 inches	60 inches	variable	Not reported	Not reported	Max: Min:	Max: Min:

Soil Map ID: 6

Soil Component Name: Smyrna

Soil Surface Texture: fine sand

Hydrologic Group: Class B/D - Drained/undrained hydrology class of soils that can be drained and are classified.

Soil Drainage Class: Poorly drained

Hydric Status: Partially hydric

Corrosion Potential - Uncoated Steel: High

Depth to Bedrock Min: > 0 inches

Depth to Watertable Min: > 31 inches

Soil Layer Information							
	Boundary			Classification		Saturated hydraulic conductivity micro m/sec	Soil Reaction (pH)
Layer	Upper	Lower	Soil Texture Class	AASHTO Group	Unified Soil		
1	0 inches	16 inches	fine sand	Not reported	Not reported	Max: 141 Min: 42	Max: 5.5 Min: 4.5
2	16 inches	27 inches	fine sand	Not reported	Not reported	Max: 141 Min: 42	Max: 5.5 Min: 4.5
3	27 inches	79 inches	fine sand	Not reported	Not reported	Max: 141 Min: 42	Max: 5.5 Min: 4.5

Soil Map ID: 7

Soil Component Name: Candler

Soil Surface Texture: fine sand

Hydrologic Group: Class A - High infiltration rates. Soils are deep, well drained to excessively drained sands and gravels.

Soil Drainage Class: Excessively drained

Hydric Status: Not hydric

Corrosion Potential - Uncoated Steel: Low

Depth to Bedrock Min: > 0 inches

Depth to Watertable Min: > 0 inches

Soil Layer Information							
	Boundary			Classification		Saturated hydraulic conductivity micro m/sec	Soil Reaction (pH)
Layer	Upper	Lower	Soil Texture Class	AASHTO Group	Unified Soil		
1	0 inches	5 inches	fine sand	Granular materials (35 pct. or less passing No. 200), Fine Sand.	Not reported	Max: 141 Min: 42	Max: 6 Min: 4.5

Soil Layer Information							
	Boundary			Classification		Saturated hydraulic conductivity micro m/sec	Soil Reaction (pH)
Layer	Upper	Lower	Soil Texture Class	AASHTO Group	Unified Soil		
2	5 inches	74 inches	fine sand	Granular materials (35 pct. or less passing No. 200), Fine Sand.	Not reported	Max: 141 Min: 42	Max: 6 Min: 4.5
3	74 inches	79 inches	fine sand	Granular materials (35 pct. or less passing No. 200), Fine Sand.	Not reported	Max: 141 Min: 42	Max: 6 Min: 4.5

Soil Map ID: 8

Soil Component Name: St. Lucie

Soil Surface Texture: fine sand

Hydrologic Group: Class A - High infiltration rates. Soils are deep, well drained to excessively drained sands and gravels.

Soil Drainage Class: Excessively drained

Hydric Status: Not hydric

Corrosion Potential - Uncoated Steel: Low

Depth to Bedrock Min: > 0 inches

Depth to Watertable Min: > 0 inches

Soil Layer Information							
	Boundary			Classification		Saturated hydraulic conductivity micro m/sec	Soil Reaction (pH)
Layer	Upper	Lower	Soil Texture Class	AASHTO Group	Unified Soil		
1	0 inches	3 inches	fine sand	Granular materials (35 pct. or less passing No. 200), Fine Sand.	COARSE-GRAINED SOILS, Sands, Clean Sands, Poorly graded sand.	Max: 141 Min: 141	Max: 7.3 Min: 3.6

Soil Layer Information							
	Boundary			Classification		Saturated hydraulic conductivity micro m/sec	Soil Reaction (pH)
Layer	Upper	Lower	Soil Texture Class	AASHTO Group	Unified Soil		
2	3 inches	79 inches	fine sand	Granular materials (35 pct. or less passing No. 200), Fine Sand.	COARSE-GRAINED SOILS, Sands, Clean Sands, Poorly graded sand.	Max: 141 Min: 141	Max: 7.3 Min: 3.6

Soil Map ID: 9

Soil Component Name: Tavares

Soil Surface Texture: fine sand

Hydrologic Group: Class A - High infiltration rates. Soils are deep, well drained to excessively drained sands and gravels.

Soil Drainage Class: Moderately well drained

Hydric Status: Not hydric

Corrosion Potential - Uncoated Steel: Low

Depth to Bedrock Min: > 0 inches

Depth to Watertable Min: > 145 inches

Soil Layer Information							
	Boundary			Classification		Saturated hydraulic conductivity micro m/sec	Soil Reaction (pH)
Layer	Upper	Lower	Soil Texture Class	AASHTO Group	Unified Soil		
1	0 inches	5 inches	fine sand	Granular materials (35 pct. or less passing No. 200), Fine Sand.	Not reported	Max: 141 Min: 42	Max: 6 Min: 3.6
2	5 inches	79 inches	fine sand	Granular materials (35 pct. or less passing No. 200), Fine Sand.	Not reported	Max: 141 Min: 42	Max: 6 Min: 3.6

Soil Map ID: 10

Soil Component Name: St. Lucie

Soil Surface Texture: fine sand

Hydrologic Group: Class A - High infiltration rates. Soils are deep, well drained to excessively drained sands and gravels.

Soil Drainage Class: Excessively drained

Hydric Status: Not hydric

Corrosion Potential - Uncoated Steel: Low

Depth to Bedrock Min: > 0 inches

Depth to Watertable Min: > 0 inches

Soil Layer Information							
	Boundary			Classification		Saturated hydraulic conductivity micro m/sec	Soil Reaction (pH)
Layer	Upper	Lower	Soil Texture Class	AASHTO Group	Unified Soil		
1	0 inches	1 inches	fine sand	Granular materials (35 pct. or less passing No. 200), Fine Sand.	COARSE-GRAINED SOILS, Sands, Clean Sands, Poorly graded sand.	Max: 141 Min: 141	Max: 7.3 Min: 3.6
2	1 inches	79 inches	fine sand	Granular materials (35 pct. or less passing No. 200), Fine Sand.	COARSE-GRAINED SOILS, Sands, Clean Sands, Poorly graded sand.	Max: 141 Min: 141	Max: 7.3 Min: 3.6

Soil Map ID: 11

Soil Component Name: Candler

Soil Surface Texture: fine sand

Hydrologic Group: Class A - High infiltration rates. Soils are deep, well drained to excessively drained sands and gravels.

Soil Drainage Class: Excessively drained

Hydric Status: Not hydric

Corrosion Potential - Uncoated Steel: Low

Depth to Bedrock Min: > 0 inches

Depth to Watertable Min: > 0 inches

Soil Layer Information							
	Boundary			Classification		Saturated hydraulic conductivity micro m/sec	Soil Reaction (pH)
Layer	Upper	Lower	Soil Texture Class	AASHTO Group	Unified Soil		
1	0 inches	3 inches	fine sand	Not reported	Not reported	Max: 141 Min: 42	Max: 6 Min: 4.5
2	3 inches	66 inches	fine sand	Not reported	Not reported	Max: 141 Min: 42	Max: 6 Min: 4.5
3	66 inches	79 inches	fine sand	Not reported	Not reported	Max: 141 Min: 42	Max: 6 Min: 4.5

Soil Map ID: 12

Soil Component Name: Smyrna

Soil Surface Texture: fine sand

Hydrologic Group: Class B/D - Drained/undrained hydrology class of soils that can be drained and are classified.

Soil Drainage Class:
Hydric Status: Partially hydric

Corrosion Potential - Uncoated Steel: High

Depth to Bedrock Min: > 0 inches

Depth to Watertable Min: > 31 inches

Soil Layer Information							
	Boundary			Classification		Saturated hydraulic conductivity micro m/sec	Soil Reaction (pH)
Layer	Upper	Lower	Soil Texture Class	AASHTO Group	Unified Soil		
1	0 inches	18 inches	fine sand	Not reported	Not reported	Max: 141 Min: 42	Max: 5.5 Min: 4.5
2	18 inches	27 inches	fine sand	Not reported	Not reported	Max: 141 Min: 42	Max: 5.5 Min: 4.5

GEOCHECK® - PHYSICAL SETTING SOURCE SUMMARY

Soil Layer Information							
	Boundary			Classification		Saturated hydraulic conductivity micro m/sec	Soil Reaction (pH)
Layer	Upper	Lower	Soil Texture Class	AASHTO Group	Unified Soil		
3	27 inches	79 inches	fine sand	Not reported	Not reported	Max: 141 Min: 42	Max: 5.5 Min: 4.5

LOCAL / REGIONAL WATER AGENCY RECORDS

EDR Local/Regional Water Agency records provide water well information to assist the environmental professional in assessing sources that may impact ground water flow direction, and in forming an opinion about the impact of contaminant migration on nearby drinking water wells.

WELL SEARCH DISTANCE INFORMATION

DATABASE	SEARCH DISTANCE (miles)
Federal USGS	1.000
Federal FRDS PWS	Nearest PWS within 1 mile
State Database	1.000

FEDERAL USGS WELL INFORMATION

MAP ID	WELL ID	LOCATION FROM TP
103	USGS40000249009	1/2 - 1 Mile SSE

FEDERAL FRDS PUBLIC WATER SUPPLY SYSTEM INFORMATION

MAP ID	WELL ID	LOCATION FROM TP
1	FL3480409	1/8 - 1/4 Mile ENE

Note: PWS System location is not always the same as well location.

STATE DATABASE WELL INFORMATION

MAP ID	WELL ID	LOCATION FROM TP
A2	FLSJ13000042050	1/4 - 1/2 Mile North
A3	FLSJ13000035261	1/4 - 1/2 Mile North
A4	FLSJ13000028896	1/4 - 1/2 Mile North
A5	FLSJ13000053412	1/4 - 1/2 Mile North
A6	FLSJ13000061800	1/4 - 1/2 Mile North

GEOCHECK® - PHYSICAL SETTING SOURCE SUMMARY

STATE DATABASE WELL INFORMATION

MAP ID	WELL ID	LOCATION FROM TP
A7	FLSJ13001299345	1/4 - 1/2 Mile North
A8	FLSJ13000056591	1/4 - 1/2 Mile North
A9	FLSJ13001577137	1/4 - 1/2 Mile North
B10	FLSJ13000050942	1/4 - 1/2 Mile NNE
B11	FLSJ13000033038	1/4 - 1/2 Mile NNE
B12	FLSJ13000033039	1/4 - 1/2 Mile NNE
B13	FLSJ13000058665	1/4 - 1/2 Mile NNE
C14	FLSJ13001299361	1/4 - 1/2 Mile South
C15	FLSJ13000058194	1/4 - 1/2 Mile South
C16	FLSJ13001577153	1/4 - 1/2 Mile South
D17	FLSJ13000058219	1/4 - 1/2 Mile SE
D18	FLSJ13001299409	1/4 - 1/2 Mile SE
D19	FLSJ13001577185	1/4 - 1/2 Mile SE
D20	FLSJ13000022392	1/4 - 1/2 Mile SE
D21	FLSJ13000041497	1/4 - 1/2 Mile SE
D22	FLSJ13000022193	1/4 - 1/2 Mile SE
D23	FLSJ13000014740	1/4 - 1/2 Mile SE
D24	FLSJ13000019401	1/4 - 1/2 Mile SE
C25	FLSJ13000027106	1/4 - 1/2 Mile South
C26	FLSJ13000042143	1/4 - 1/2 Mile South
C27	FLSJ13000042144	1/4 - 1/2 Mile South
C28	FLSJ13000014793	1/4 - 1/2 Mile South
C29	FLSJ13000048998	1/4 - 1/2 Mile South
E30	FLSJ13001299473	1/4 - 1/2 Mile ESE
E31	FLSJ13001577313	1/4 - 1/2 Mile ESE
E32	FLSJ13000056707	1/4 - 1/2 Mile ESE
E33	FLSJ13000184106	1/4 - 1/2 Mile ESE
F34	FLSJ13000019132	1/2 - 1 Mile NNW
F35	FLSJ13000015965	1/2 - 1 Mile NNW
F36	FLSJ13000008051	1/2 - 1 Mile NNW
F37	FLSJ13000009274	1/2 - 1 Mile NNW
F38	FLSJ13000020287	1/2 - 1 Mile NNW
F39	FLSJ13001423201	1/2 - 1 Mile NNW
F40	FLSJ13000032661	1/2 - 1 Mile NNW
G41	FLPUB1100006518	1/2 - 1 Mile ENE
G42	FLSA13000018555	1/2 - 1 Mile ENE
G43	FLSJ13000004764	1/2 - 1 Mile ENE
G44	FLSJ13000014741	1/2 - 1 Mile ENE
G45	FLSJ13000022547	1/2 - 1 Mile ENE
G46	FLSJ13000022548	1/2 - 1 Mile ENE
G47	FLSJ13000022523	1/2 - 1 Mile ENE
F48	FLSJ13000034221	1/2 - 1 Mile NNW
F49	FLSJ13000044235	1/2 - 1 Mile NNW
F50	FLSJ13000018903	1/2 - 1 Mile NNW
F51	FLSJ13000001778	1/2 - 1 Mile NNW
F52	FLSJ13000018902	1/2 - 1 Mile NNW
F53	FLSJ13001423185	1/2 - 1 Mile NNW
F54	FLSJ13000060732	1/2 - 1 Mile NNW
F55	FLSJ13000045952	1/2 - 1 Mile NNW
G56	FLSJ13000057840	1/2 - 1 Mile ENE
G57	FLSJ13001299537	1/2 - 1 Mile ENE
G58	FLSJ13001577265	1/2 - 1 Mile ENE

STATE DATABASE WELL INFORMATION

MAP ID	WELL ID	LOCATION FROM TP
H59	FLSJ13001556273	1/2 - 1 Mile ESE
H60	FLSJ13000035399	1/2 - 1 Mile ESE
G61	FLSA13000018556	1/2 - 1 Mile ENE
G62	FLPUB1100006519	1/2 - 1 Mile ENE
G63	FLSJ13000007656	1/2 - 1 Mile ENE
G64	FLSJ13000028684	1/2 - 1 Mile ENE
G65	FLSJ13000043194	1/2 - 1 Mile ENE
G66	FLSJ13000029987	1/2 - 1 Mile ENE
G67	FLSJ13000028685	1/2 - 1 Mile ENE
E68	FLSJ13001299377	1/2 - 1 Mile East
E69	FLSJ13001577089	1/2 - 1 Mile East
E70	FLSJ13000184107	1/2 - 1 Mile East
E71	FLSJ13000056730	1/2 - 1 Mile East
G72	FLSA13000018554	1/2 - 1 Mile ENE
G73	FLSJ13000036218	1/2 - 1 Mile ENE
G74	FLSJ13000014742	1/2 - 1 Mile ENE
G75	FLSJ13000050145	1/2 - 1 Mile ENE
G76	FLSJ13000056097	1/2 - 1 Mile ENE
G77	FLSJ13000051644	1/2 - 1 Mile ENE
G78	FLPUB1100006520	1/2 - 1 Mile ENE
G79	FLSJ13000057838	1/2 - 1 Mile ENE
G80	FLSJ13001577169	1/2 - 1 Mile ENE
G81	FLSJ13001299393	1/2 - 1 Mile ENE
I82	FLSJ13001577281	1/2 - 1 Mile ENE
I83	FLSJ13000057841	1/2 - 1 Mile ENE
I84	FLSJ13001299553	1/2 - 1 Mile ENE
I85	FLSJ13000025687	1/2 - 1 Mile ENE
I86	FLSJ13000025688	1/2 - 1 Mile ENE
I87	FLSJ13000006920	1/2 - 1 Mile ENE
I88	FLSJ13000023241	1/2 - 1 Mile ENE
I89	FLSJ13001299425	1/2 - 1 Mile ENE
I90	FLSJ13001577201	1/2 - 1 Mile ENE
I91	FLSJ13000051974	1/2 - 1 Mile ENE
I92	FLSJ13000057844	1/2 - 1 Mile ENE
I93	FLSA13000018553	1/2 - 1 Mile ENE
I94	FLPUB1100006521	1/2 - 1 Mile ENE
J96	FLSJ13001556289	1/2 - 1 Mile ESE
J97	FLSJ13000057971	1/2 - 1 Mile ESE
K98	FLSJ13000023635	1/2 - 1 Mile NE
K99	FLSJ13000011448	1/2 - 1 Mile NE
K100	FLSJ13000005504	1/2 - 1 Mile NE
K101	FLSJ13000039072	1/2 - 1 Mile NE
K102	FLSJ13000039268	1/2 - 1 Mile NE
J104	FLSJ13001560753	1/2 - 1 Mile ESE
K105	FLSJ13001577121	1/2 - 1 Mile NE
K106	FLSJ13001299521	1/2 - 1 Mile NE
K107	FLSJ13000058192	1/2 - 1 Mile NE
L108	FLSJ13000045317	1/2 - 1 Mile NNE
L109	FLSJ13000053648	1/2 - 1 Mile NNE
L110	FLSJ13000043670	1/2 - 1 Mile NNE
L111	FLSJ13000013057	1/2 - 1 Mile NNE
L112	FLSJ13000043639	1/2 - 1 Mile NNE

GEOCHECK® - PHYSICAL SETTING SOURCE SUMMARY

STATE DATABASE WELL INFORMATION

MAP ID	WELL ID	LOCATION FROM TP
L113	FLSJ13001577249	1/2 - 1 Mile NNE
L114	FLSJ13001299505	1/2 - 1 Mile NNE
L115	FLSJ13000057843	1/2 - 1 Mile NNE
116	FLSJ13000050912	1/2 - 1 Mile East
M117	FLSJ13000013885	1/2 - 1 Mile SSE
M118	FLSJ13001440433	1/2 - 1 Mile SSE
M119	FLSJ13000053053	1/2 - 1 Mile SSE
M120	FLSJ13000039287	1/2 - 1 Mile SSE
M121	FLSJ13000021369	1/2 - 1 Mile SSE
122	FLSJ13000008309	1/2 - 1 Mile NNE
N123	FLSJ13000005249	1/2 - 1 Mile ESE
N124	FLSJ13000058191	1/2 - 1 Mile ESE
N125	FLSJ13001299489	1/2 - 1 Mile ESE
N126	FLSJ13001577233	1/2 - 1 Mile ESE
N127	FLSJ13000048805	1/2 - 1 Mile ESE
N128	FLSJ13000011447	1/2 - 1 Mile ESE
N129	FLSJ13000024865	1/2 - 1 Mile ESE
N130	FLSJ13000035181	1/2 - 1 Mile ESE
O131	FLSJ13001429569	1/2 - 1 Mile NW
O132	FLSJ13001429585	1/2 - 1 Mile NW
P133	FLSJ13000019678	1/2 - 1 Mile NE
P134	FLSJ13000003554	1/2 - 1 Mile NE
P135	FLSJ13000014743	1/2 - 1 Mile NE
P136	FLSJ13000046516	1/2 - 1 Mile NE
P137	FLSJ13000061099	1/2 - 1 Mile NE
P138	FLSJ13001577105	1/2 - 1 Mile NE
P139	FLSJ13000057842	1/2 - 1 Mile NE
P140	FLSJ13001299441	1/2 - 1 Mile NE

PHYSICAL SETTING SOURCE MAP - 8402845.2s

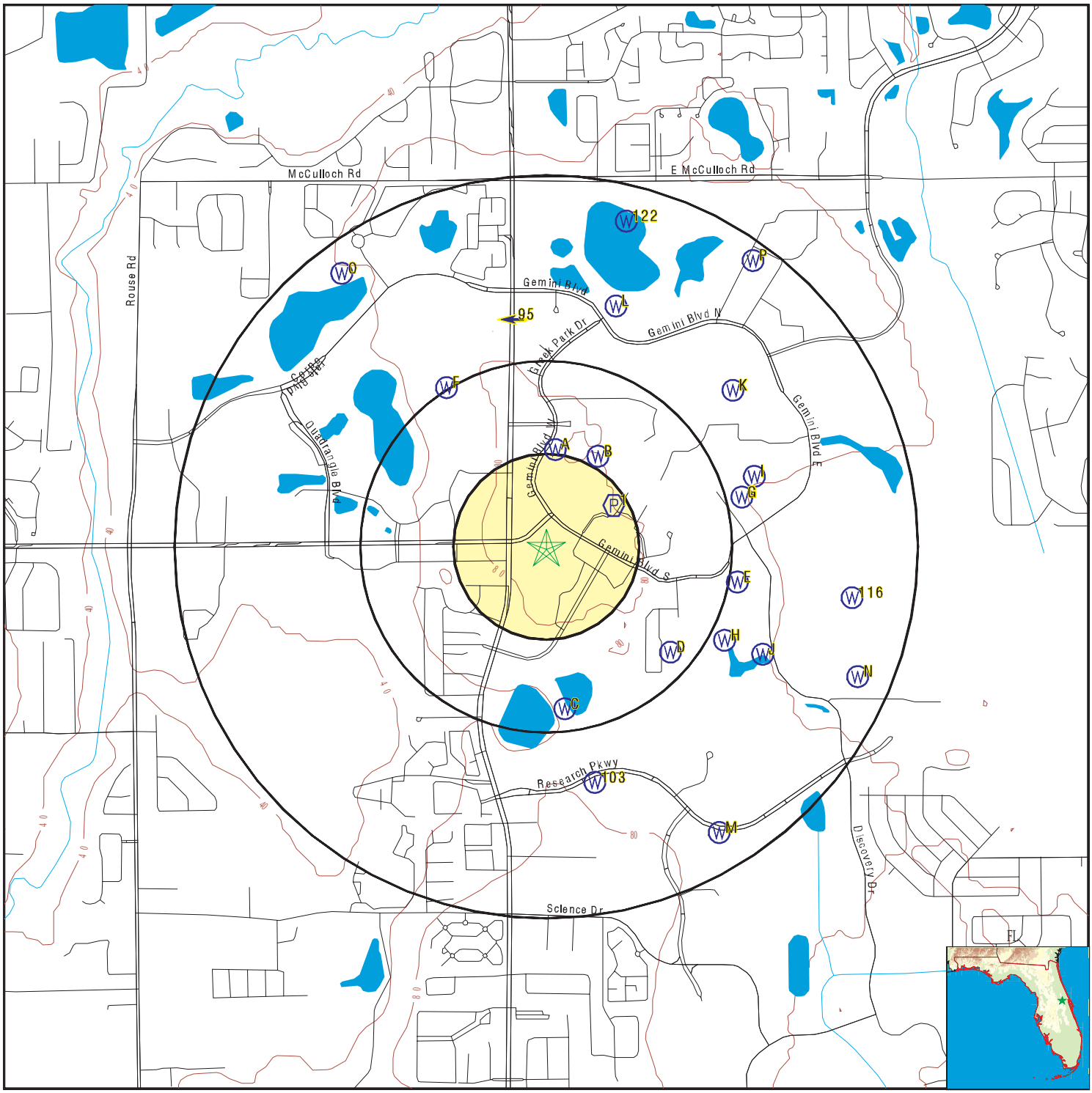

County Boundary
Major Roads
Contour Lines
Earthquake epicenter, Richter 5 or greater
Water Wells
Public Water Supply Wells
Cluster of Multiple Icons

Groundwater Flow Direction
Indeterminate Groundwater Flow at Location
Groundwater Flow Varies at Location
Closest Hydrogeological Data
Oil, gas or related wells
Sink holes

SITE NAME:	Site 2 - Southern Site	CLIENT:	Onterris
ADDRESS:	N Alafaya Trail Orlando FL 32826	CONTACT:	Shannon Boyle
		INQUIRY #:	8402845.2s
LAT/LONG:	28.597545 / 81.206107	DATE:	July 13, 2026 5:08 pm

Copyright © 2026 EDR, Inc. © 2015 TomTom Rel. 2015.

GEOCHECK® - PHYSICAL SETTING SOURCE MAP FINDINGS

Map ID
Direction
Distance
Elevation | Database | EDR ID Number

1
ENE
1/8 - 1/4 Mile
Lower | **FRDS PWS** | **FL3480409**

Epa region:	04	State:	FL
Pwsid:	FL3480409	Pwsname:	UNIVERSITY OF CENTRAL FLORIDA
Cityserved:	Not Reported	Stateserved:	FL
Zipserved:	Not Reported	Fipscounty:	12095
Status:	Active	Retpopsrvd:	57500
Pwssvcconn:	217	Psource longname:	Groundwater
Pwstype:	CWS	Owner:	State_Govt
Contact:	DUSTIN JACKSON	Contactorgname:	UNIVERSITY OF CENTRAL FLORIDA
Contactphone:	407-823-4040	Contactaddress1:	UCF PHYSICAL PLANT PO BOX 163600
Contactaddress2:	Not Reported	Contactcity:	ORLANDO
Contactstate:	FL	Contactzip:	32816-3600
Pwsactivitycode:	A		

Pwsid:	FL3480409	Facid:	57233480409
Facname:	UNIVERSITY OF CENTRAL FLORIDA		
Factype:	Treatment_plant	Facactivitycode:	A
Trtobjective:	disinfection	Trtprocess:	hypochlorination, post
Factypecode:	TP		

Pwsid:	FL3480409	Facid:	57233480409
Facname:	UNIVERSITY OF CENTRAL FLORIDA		
Factype:	Treatment_plant	Facactivitycode:	A
Trtobjective:	taste / odor control	Trtprocess:	not reported
Factypecode:	TP		

Pwsid:	FL3480409	Facid:	57233480409
Facname:	UNIVERSITY OF CENTRAL FLORIDA		
Factype:	Treatment_plant	Facactivitycode:	A
Trtobjective:	other	Trtprocess:	ph adjustment
Factypecode:	TP		

PWS ID:	FL3480409	PWS name:	UNIVERSITY OF CENTRAL FLORIDA
Address:	W & WW DEPT; P O BOX 163600		
Care of:	Not Reported	City:	ORLANDO
State:	FL	Zip:	32816
Owner:	UNIVERSITY OF CENTRAL FLORIDA		
Source code:	Ground water	Population:	33541

PWS ID:	FL3480409	PWS type:	System Owner/Responsible Party
PWS name:	UNIVERSITY OF CENTRAL FLORIDA		
PWS address:	TREVOR COLBURN, PRESIDENT	PWS address:	W & WW DEPT; P O BOX 25000
PWS city:	ORLANDO	PWS state:	FL
PWS zip:	32816	PWS name:	UNIVERSITY OF CENTRAL FLORIDA
PWS type code:	C	Retail population served:	47500
Contact:	MS MONTEL WATSON, INTERIM DIR		
Contact address:	UCF PHYSICAL PLANT PO BOX 163600		
Contact address:	ORLANDO	Contact city:	FL
Contact state:	32	Contact zip:	407-823-30
Contact telephone:	Not Reported		

County:	ORANGE	Source:	Ground water
Treatment Objective:	CORROSION CONTROL	Process:	PH ADJUSTMENT
Population:	33541		

County:	ORANGE	Source:	Ground water

Treatment Objective:	DISINFECTION	Process:	GASEOUS CHLORINATION, POST
Population:	33541		
County:	ORANGE	Source:	Ground water
Treatment Objective:	TASTE / ODOR CONTROL	Process:	AERATION, SLAT TRAY
Population:	33541		
PWS ID:	FL3480409	Activity status:	Active
Date system activated:	Not Reported	Date system deactivated:	Not Reported
Retail population:	00005495	System name:	UNIVERSITY OF CENTRAL FLORIDA
System address:	Not Reported	System address:	W & WW DEPT; P O BOX 25000
System city:	ORLANDO	System state:	FL
System zip:	32816		
Population served:	5,001 - 10,000 Persons	Treatment:	Treated
Latitude:	283550	Longitude:	0811210
Latitude:	283550	Longitude:	0811210
State:	FL	Latitude degrees:	28
Latitude minutes:	35	Latitude seconds:	50.0000
Longitude degrees:	81	Longitude minutes:	12
Longitude seconds:	10.0000		
State:	FL	Latitude degrees:	28
Latitude minutes:	35	Latitude seconds:	56.0000
Longitude degrees:	81	Longitude minutes:	12
Longitude seconds:	12.0000		
Violation id:	0003266	Orig code:	S
State:	FL	Violation Year:	2000
Contamination code:	3100	Contamination Name:	Coliform (TCR)
Violation code:	24	Violation name:	Monitoring, Routine Minor (TCR)
Rule code:	110	Rule name:	TCR
Violation measur:	0	Unit of measure:	Not Reported
State mcl:	0	Cmp bdt:	02/01/2000
Cmp edt:	02/29/2000		
Violation id:	0111025	Orig code:	S
State:	FL	Violation Year:	2001
Contamination code:	3100	Contamination Name:	Coliform (TCR)
Violation code:	24	Violation name:	Monitoring, Routine Minor (TCR)
Rule code:	110	Rule name:	TCR
Violation measur:	0	Unit of measure:	Not Reported
State mcl:	0	Cmp bdt:	01/01/2001
Cmp edt:	01/31/2001		
Violation id:	04V0001	Orig code:	F
State:	FL	Violation Year:	2003
Contamination code:	2270	Contamination Name:	2,4-Dinitrotoluene
Violation code:	03	Violation name:	Monitoring, Regular
Rule code:	500	Rule name:	Not Regulated
Violation measur:	0	Unit of measure:	Not Reported
State mcl:	0	Cmp bdt:	01/01/2003
Cmp edt:	06/30/2003		
Violation id:	04V0002	Orig code:	F
State:	FL	Violation Year:	2003
Contamination code:	2266	Contamination Name:	2,6-Dinitrotoluene
Violation code:	03	Violation name:	Monitoring, Regular
Rule code:	500	Rule name:	Not Regulated

Violation measur:	0	Unit of measure:	Not Reported
State mcl:	0	Cmp bdt:	01/01/2003
Cmp edt:	06/30/2003		

Violation id:	04V0003	Orig code:	F
State:	FL	Violation Year:	2003
Contamination code:	2052	Contamination Name:	EPTC
Violation code:	03	Violation name:	Monitoring, Regular
Rule code:	500	Rule name:	Not Regulated
Violation measur:	0	Unit of measure:	Not Reported
State mcl:	0	Cmp bdt:	01/01/2003
Cmp edt:	06/30/2003		

Violation id:	04V0004	Orig code:	F
State:	FL	Violation Year:	2003
Contamination code:	2251	Contamination Name:	METHYL TERT-BUTYL ETHER
Violation code:	03	Violation name:	Monitoring, Regular
Rule code:	500	Rule name:	Not Regulated
Violation measur:	0	Unit of measure:	Not Reported
State mcl:	0	Cmp bdt:	01/01/2003
Cmp edt:	06/30/2003		

Violation id:	04V0005	Orig code:	F
State:	FL	Violation Year:	2003
Contamination code:	2254	Contamination Name:	Nitrobenzene
Violation code:	03	Violation name:	Monitoring, Regular
Rule code:	500	Rule name:	Not Regulated
Violation measur:	0	Unit of measure:	Not Reported
State mcl:	0	Cmp bdt:	01/01/2003
Cmp edt:	06/30/2003		

Violation id:	04V0006	Orig code:	F
State:	FL	Violation Year:	2003
Contamination code:	2270	Contamination Name:	2,4-Dinitrotoluene
Violation code:	03	Violation name:	Monitoring, Regular
Rule code:	500	Rule name:	Not Regulated
Violation measur:	0	Unit of measure:	Not Reported
State mcl:	0	Cmp bdt:	07/01/2003
Cmp edt:	12/31/2003		

Violation id:	04V0007	Orig code:	F
State:	FL	Violation Year:	2003
Contamination code:	2266	Contamination Name:	2,6-Dinitrotoluene
Violation code:	03	Violation name:	Monitoring, Regular
Rule code:	500	Rule name:	Not Regulated
Violation measur:	0	Unit of measure:	Not Reported
State mcl:	0	Cmp bdt:	07/01/2003
Cmp edt:	12/31/2003		

Violation id:	04V0008	Orig code:	F
State:	FL	Violation Year:	2003
Contamination code:	2052	Contamination Name:	EPTC
Violation code:	03	Violation name:	Monitoring, Regular
Rule code:	500	Rule name:	Not Regulated
Violation measur:	0	Unit of measure:	Not Reported
State mcl:	0	Cmp bdt:	07/01/2003
Cmp edt:	12/31/2003		

Violation id:	04V0009	Orig code:	F
State:	FL	Violation Year:	2003
Contamination code:	2251	Contamination Name:	METHYL TERT-BUTYL ETHER
Violation code:	03	Violation name:	Monitoring, Regular

Rule code:	500	Rule name:	Not Regulated
Violation measur:	0	Unit of measure:	Not Reported
State mcl:	0	Cmp bdt:	07/01/2003
Cmp edt:	12/31/2003		

Violation id:	04V0010	Orig code:	F
State:	FL	Violation Year:	2003
Contamination code:	2254	Contamination Name:	Nitrobenzene
Violation code:	03	Violation name:	Monitoring, Regular
Rule code:	500	Rule name:	Not Regulated
Violation measur:	0	Unit of measure:	Not Reported
State mcl:	0	Cmp bdt:	07/01/2003
Cmp edt:	12/31/2003		

Violation id:	04V0011	Orig code:	F
State:	FL	Violation Year:	2003
Contamination code:	2027	Contamination Name:	Acetochlor
Violation code:	03	Violation name:	Monitoring, Regular
Rule code:	500	Rule name:	Not Regulated
Violation measur:	0	Unit of measure:	Not Reported
State mcl:	0	Cmp bdt:	01/01/2003
Cmp edt:	06/30/2003		

Violation id:	04V0012	Orig code:	F
State:	FL	Violation Year:	2003
Contamination code:	2100	Contamination Name:	DCPA MONO ACID DEGRADATE
Violation code:	03	Violation name:	Monitoring, Regular
Rule code:	500	Rule name:	Not Regulated
Violation measur:	0	Unit of measure:	Not Reported
State mcl:	0	Cmp bdt:	01/01/2003
Cmp edt:	06/30/2003		

Violation id:	04V0013	Orig code:	F
State:	FL	Violation Year:	2003
Contamination code:	2101	Contamination Name:	DCPA DI ACID DEGRADATE
Violation code:	03	Violation name:	Monitoring, Regular
Rule code:	500	Rule name:	Not Regulated
Violation measur:	0	Unit of measure:	Not Reported
State mcl:	0	Cmp bdt:	01/01/2003
Cmp edt:	06/30/2003		

Violation id:	04V0014	Orig code:	F
State:	FL	Violation Year:	2003
Contamination code:	2009	Contamination Name:	4,4-DDE
Violation code:	03	Violation name:	Monitoring, Regular
Rule code:	500	Rule name:	Not Regulated
Violation measur:	0	Unit of measure:	Not Reported
State mcl:	0	Cmp bdt:	01/01/2003
Cmp edt:	06/30/2003		

Violation id:	04V0015	Orig code:	F
State:	FL	Violation Year:	2003
Contamination code:	2626	Contamination Name:	MOLINATE
Violation code:	03	Violation name:	Monitoring, Regular
Rule code:	500	Rule name:	Not Regulated
Violation measur:	0	Unit of measure:	Not Reported
State mcl:	0	Cmp bdt:	01/01/2003
Cmp edt:	06/30/2003		

Violation id:	04V0016	Orig code:	F
State:	FL	Violation Year:	2003
Contamination code:	1039	Contamination Name:	Perchlorate

Violation code:	03	Violation name:	Monitoring, Regular
Rule code:	500	Rule name:	Not Regulated
Violation measur:	0	Unit of measure:	Not Reported
State mcl:	0	Cmp bdt:	01/01/2003
Cmp edt:	06/30/2003		

Violation id:	04V0017	Orig code:	F
State:	FL	Violation Year:	2003
Contamination code:	2271	Contamination Name:	Tebuthiuron
Violation code:	03	Violation name:	Monitoring, Regular
Rule code:	500	Rule name:	Not Regulated
Violation measur:	0	Unit of measure:	Not Reported
State mcl:	0	Cmp bdt:	01/01/2003
Cmp edt:	06/30/2003		

Violation id:	04V0018	Orig code:	F
State:	FL	Violation Year:	2003
Contamination code:	2027	Contamination Name:	Acetochlor
Violation code:	03	Violation name:	Monitoring, Regular
Rule code:	500	Rule name:	Not Regulated
Violation measur:	0	Unit of measure:	Not Reported
State mcl:	0	Cmp bdt:	07/01/2003
Cmp edt:	12/31/2003		

Violation id:	04V0019	Orig code:	F
State:	FL	Violation Year:	2003
Contamination code:	2100	Contamination Name:	DCPA MONO ACID DEGRADATE
Violation code:	03	Violation name:	Monitoring, Regular
Rule code:	500	Rule name:	Not Regulated
Violation measur:	0	Unit of measure:	Not Reported
State mcl:	0	Cmp bdt:	07/01/2003
Cmp edt:	12/31/2003		

Violation id:	04V0020	Orig code:	F
State:	FL	Violation Year:	2003
Contamination code:	2101	Contamination Name:	DCPA DI ACID DEGRADATE
Violation code:	03	Violation name:	Monitoring, Regular
Rule code:	500	Rule name:	Not Regulated
Violation measur:	0	Unit of measure:	Not Reported
State mcl:	0	Cmp bdt:	07/01/2003
Cmp edt:	12/31/2003		

Violation id:	04V0021	Orig code:	F
State:	FL	Violation Year:	2003
Contamination code:	2009	Contamination Name:	4,4-DDE
Violation code:	03	Violation name:	Monitoring, Regular
Rule code:	500	Rule name:	Not Regulated
Violation measur:	0	Unit of measure:	Not Reported
State mcl:	0	Cmp bdt:	07/01/2003
Cmp edt:	12/31/2003		

Violation id:	04V0022	Orig code:	F
State:	FL	Violation Year:	2003
Contamination code:	2626	Contamination Name:	MOLINATE
Violation code:	03	Violation name:	Monitoring, Regular
Rule code:	500	Rule name:	Not Regulated
Violation measur:	0	Unit of measure:	Not Reported
State mcl:	0	Cmp bdt:	07/01/2003
Cmp edt:	12/31/2003		

Violation id:	04V0023	Orig code:	F
State:	FL	Violation Year:	2003

Contamination code:	1039	Contamination Name:	Perchlorate
Violation code:	03	Violation name:	Monitoring, Regular
Rule code:	500	Rule name:	Not Regulated
Violation measur:	0	Unit of measure:	Not Reported
State mcl:	0	Cmp bdt:	07/01/2003
Cmp edt:	12/31/2003		

Violation id:	04V0024	Orig code:	F
State:	FL	Violation Year:	2003
Contamination code:	2271	Contamination Name:	Tebuthiuron
Violation code:	03	Violation name:	Monitoring, Regular
Rule code:	500	Rule name:	Not Regulated
Violation measur:	0	Unit of measure:	Not Reported
State mcl:	0	Cmp bdt:	07/01/2003
Cmp edt:	12/31/2003		

Violation id:	20040002640	Orig code:	S
State:	FL	Violation Year:	2003
Contamination code:	1040	Contamination Name:	Nitrate
Violation code:	03	Violation name:	Monitoring, Regular
Rule code:	331	Rule name:	Nitrates
Violation measur:	Not Reported	Unit of measure:	Not Reported
State mcl:	Not Reported	Cmp bdt:	01/01/2003
Cmp edt:	12/31/2003		

Violation id:	20040010966	Orig code:	S
State:	FL	Violation Year:	2004
Contamination code:	2950	Contamination Name:	TTHM
Violation code:	27	Violation name:	Monitoring and Reporting (DBP)
Rule code:	210	Rule name:	St1 DBP
Violation measur:	Not Reported	Unit of measure:	Not Reported
State mcl:	Not Reported	Cmp bdt:	01/01/2004
Cmp edt:	03/31/2004		

Violation id:	20050007254	Orig code:	S
State:	FL	Violation Year:	2005
Contamination code:	2456	Contamination Name:	Total Haloacetic Acids (HAA5)
Violation code:	27	Violation name:	Monitoring and Reporting (DBP)
Rule code:	210	Rule name:	St1 DBP
Violation measur:	Not Reported	Unit of measure:	Not Reported
State mcl:	Not Reported	Cmp bdt:	01/01/2005
Cmp edt:	03/31/2005		

Violation id:	20050007832	Orig code:	S
State:	FL	Violation Year:	2005
Contamination code:	7000	Contamination Name:	Consumer Confidence Rule
Violation code:	71	Violation name:	CCR Complete Failure to Report
Rule code:	420	Rule name:	CCR
Violation measur:	Not Reported	Unit of measure:	Not Reported
State mcl:	Not Reported	Cmp bdt:	07/01/2005
Cmp edt:	Not Reported		

Violation id:	20050009332	Orig code:	S
State:	FL	Violation Year:	2005
Contamination code:	3100	Contamination Name:	Coliform (TCR)
Violation code:	26	Violation name:	Monitoring, Repeat Minor (TCR)
Rule code:	110	Rule name:	TCR
Violation measur:	Not Reported	Unit of measure:	Not Reported
State mcl:	Not Reported	Cmp bdt:	08/01/2005
Cmp edt:	08/31/2005		

Violation id:	20060003905	Orig code:	S

State: FL
Contamination code: 2456
Violation code: 02
Rule code: 210
Violation measur: 71.1825
State mcl: Not Reported
Cmp edt: 09/30/2005
Violation Year: 2005
Contamination Name: Total Haloacetic Acids (HAA5)
Violation name: MCL, Average
Rule name: St1 DBP
Unit of measure: UG/L
Cmp bdt: 07/01/2005

Violation id: 20060003906
State: FL
Contamination code: 2456
Violation code: 02
Rule code: 210
Violation measur: 68.385
State mcl: Not Reported
Cmp edt: 12/31/2005
Orig code: S
Violation Year: 2005
Contamination Name: Total Haloacetic Acids (HAA5)
Violation name: MCL, Average
Rule name: St1 DBP
Unit of measure: UG/L
Cmp bdt: 10/01/2005

Violation id: 20060006155
State: FL
Contamination code: 2456
Violation code: 02
Rule code: 210
Violation measur: 76.8293
State mcl: Not Reported
Cmp edt: 03/31/2006
Orig code: S
Violation Year: 2006
Contamination Name: Total Haloacetic Acids (HAA5)
Violation name: MCL, Average
Rule name: St1 DBP
Unit of measure: UG/L
Cmp bdt: 01/01/2006

Violation id: 20060007804
State: FL
Contamination code: 2456
Violation code: 02
Rule code: 210
Violation measur: 85.3037
State mcl: Not Reported
Cmp edt: 06/30/2006
Orig code: S
Violation Year: 2006
Contamination Name: Total Haloacetic Acids (HAA5)
Violation name: MCL, Average
Rule name: St1 DBP
Unit of measure: UG/L
Cmp bdt: 04/01/2006

Violation id: 20070001090
State: FL
Contamination code: 2456
Violation code: 02
Rule code: 210
Violation measur: 95.988
State mcl: Not Reported
Cmp edt: 09/30/2006
Orig code: S
Violation Year: 2006
Contamination Name: Total Haloacetic Acids (HAA5)
Violation name: MCL, Average
Rule name: St1 DBP
Unit of measure: UG/L
Cmp bdt: 07/01/2006

Violation id: 20070004489
State: FL
Contamination code: 2456
Violation code: 02
Rule code: 210
Violation measur: 126.0674
State mcl: Not Reported
Cmp edt: 12/31/2006
Orig code: S
Violation Year: 2006
Contamination Name: Total Haloacetic Acids (HAA5)
Violation name: MCL, Average
Rule name: St1 DBP
Unit of measure: UG/L
Cmp bdt: 10/01/2006

Violation id: 20070006231
State: FL
Contamination code: 2456
Violation code: 02
Rule code: 210
Violation measur: 128.9769
State mcl: Not Reported
Cmp edt: 03/31/2007
Orig code: S
Violation Year: 2007
Contamination Name: Total Haloacetic Acids (HAA5)
Violation name: MCL, Average
Rule name: St1 DBP
Unit of measure: UG/L
Cmp bdt: 01/01/2007

Violation id:	20070007489	Orig code:	S
State:	FL	Violation Year:	2007
Contamination code:	2456	Contamination Name:	Total Haloacetic Acids (HAA5)
Violation code:	02	Violation name:	MCL, Average
Rule code:	210	Rule name:	St1 DBP
Violation measur:	116.2875	Unit of measure:	UG/L
State mcl:	Not Reported	Cmp bdt:	04/01/2007
Cmp edt:	06/30/2007		

Violation id:	20070008129	Orig code:	S
State:	FL	Violation Year:	2007
Contamination code:	2456	Contamination Name:	Total Haloacetic Acids (HAA5)
Violation code:	02	Violation name:	MCL, Average
Rule code:	210	Rule name:	St1 DBP
Violation measur:	88.585	Unit of measure:	UG/L
State mcl:	Not Reported	Cmp bdt:	07/01/2007
Cmp edt:	09/30/2007		

Violation id:	20080003137	Orig code:	S
State:	FL	Violation Year:	2007
Contamination code:	2456	Contamination Name:	Total Haloacetic Acids (HAA5)
Violation code:	02	Violation name:	MCL, Average
Rule code:	210	Rule name:	St1 DBP
Violation measur:	60.8163	Unit of measure:	UG/L
State mcl:	Not Reported	Cmp bdt:	10/01/2007
Cmp edt:	12/31/2007		

Violation id:	20080005949	Orig code:	S
State:	FL	Violation Year:	2008
Contamination code:	3100	Contamination Name:	Coliform (TCR)
Violation code:	23	Violation name:	Monitoring, Routine Major (TCR)
Rule code:	110	Rule name:	TCR
Violation measur:	Not Reported	Unit of measure:	Not Reported
State mcl:	Not Reported	Cmp bdt:	05/01/2008
Cmp edt:	05/31/2008		

Violation id:	20080007352	Orig code:	S
State:	FL	Violation Year:	2008
Contamination code:	2950	Contamination Name:	TTHM
Violation code:	27	Violation name:	Monitoring and Reporting (DBP)
Rule code:	210	Rule name:	St1 DBP
Violation measur:	Not Reported	Unit of measure:	Not Reported
State mcl:	Not Reported	Cmp bdt:	07/01/2008
Cmp edt:	09/30/2008		

Violation id:	20080007353	Orig code:	S
State:	FL	Violation Year:	2008
Contamination code:	2456	Contamination Name:	Total Haloacetic Acids (HAA5)
Violation code:	27	Violation name:	Monitoring and Reporting (DBP)
Rule code:	210	Rule name:	St1 DBP
Violation measur:	Not Reported	Unit of measure:	Not Reported
State mcl:	Not Reported	Cmp bdt:	07/01/2008
Cmp edt:	09/30/2008		

Violation id:	20090004226	Orig code:	S
State:	FL	Violation Year:	2009
Contamination code:	7000	Contamination Name:	Consumer Confidence Rule
Violation code:	71	Violation name:	CCR Complete Failure to Report
Rule code:	420	Rule name:	CCR
Violation measur:	Not Reported	Unit of measure:	Not Reported
State mcl:	Not Reported	Cmp bdt:	07/01/2009
Cmp edt:	Not Reported		

Violation id:	20120005148	Orig code:	S
State:	FL	Violation Year:	2012
Contamination code:	3014	Contamination Name:	E. COLI
Violation code:	19		
Violation name:	Failure to Conduct Assessment Monitoring		
Rule code:	140	Rule name:	GWR
Violation measur:	Not Reported	Unit of measure:	Not Reported
State mcl:	Not Reported	Cmp bdt:	09/01/2012
Cmp edt:	09/30/2012		

PWS currently has or had major violation(s) or enforcement:Yes

Violation ID:	94V0002	Violation source ID:	Not Reported
PWS telephone:	Not Reported	Contaminant:	Coliform (Tcr)
Violation type:	Monitoring, Routine Major (TCR)		
Violation start date:	030194	Violation end date:	033194
Violation period (months):	001	Violation awareness date:	Not Reported
Major violator:	Yes	Maximum contaminant level:	Not Reported
Number of required samples:	Not Reported	Number of samples taken:	Not Reported
Analysis method:	Not Reported	Analysis result:	Not Reported

Violation ID:	04V0001	Orig Code:	F
Enforcemnt FY:	2004	Enforcement Action:	07/09/2004
Enforcement Detail:	Fed FAO issued	Enforcement Category:	Formal

Violation ID:	04V0001	Orig Code:	F
Enforcemnt FY:	2004	Enforcement Action:	07/09/2004
Enforcement Detail:	Fed Public Notif requested		
Enforcement Category:	Informal		

Violation ID:	04V0002	Orig Code:	F
Enforcemnt FY:	2004	Enforcement Action:	07/09/2004
Enforcement Detail:	Fed Public Notif requested		
Enforcement Category:	Informal		

Violation ID:	04V0002	Orig Code:	F
Enforcemnt FY:	2004	Enforcement Action:	07/09/2004
Enforcement Detail:	Fed FAO issued	Enforcement Category:	Formal

Violation ID:	04V0003	Orig Code:	F
Enforcemnt FY:	2004	Enforcement Action:	07/09/2004
Enforcement Detail:	Fed Public Notif requested		
Enforcement Category:	Informal		

Violation ID:	04V0003	Orig Code:	F
Enforcemnt FY:	2004	Enforcement Action:	07/09/2004
Enforcement Detail:	Fed FAO issued	Enforcement Category:	Formal

Violation ID:	04V0004	Orig Code:	F
Enforcemnt FY:	2004	Enforcement Action:	07/09/2004
Enforcement Detail:	Fed Public Notif requested		
Enforcement Category:	Informal		

Violation ID:	04V0004	Orig Code:	F
Enforcemnt FY:	2004	Enforcement Action:	07/09/2004
Enforcement Detail:	Fed FAO issued	Enforcement Category:	Formal

Violation ID:	04V0005	Orig Code:	F
Enforcemnt FY:	2004	Enforcement Action:	07/09/2004
Enforcement Detail:	Fed FAO issued	Enforcement Category:	Formal

Violation ID:	04V0005	Orig Code:	F

Enforcemnt FY: 2004
Enforcement Action: 07/09/2004
Enforcement Detail: Fed Public Notif requested
Enforcement Category: Informal

Violation ID: 04V0006
Orig Code: F
Enforcemnt FY: 2004
Enforcement Action: 07/09/2004
Enforcement Detail: Fed Public Notif requested
Enforcement Category: Informal

Violation ID: 04V0006
Orig Code: F
Enforcemnt FY: 2004
Enforcement Action: 07/09/2004
Enforcement Detail: Fed FAO issued
Enforcement Category: Formal

Violation ID: 04V0007
Orig Code: F
Enforcemnt FY: 2004
Enforcement Action: 07/09/2004
Enforcement Detail: Fed Public Notif requested
Enforcement Category: Informal

Violation ID: 04V0007
Orig Code: F
Enforcemnt FY: 2004
Enforcement Action: 07/09/2004
Enforcement Detail: Fed FAO issued
Enforcement Category: Formal

Violation ID: 04V0008
Orig Code: F
Enforcemnt FY: 2004
Enforcement Action: 07/09/2004
Enforcement Detail: Fed Public Notif requested
Enforcement Category: Informal

Violation ID: 04V0008
Orig Code: F
Enforcemnt FY: 2004
Enforcement Action: 07/09/2004
Enforcement Detail: Fed FAO issued
Enforcement Category: Formal

Violation ID: 04V0009
Orig Code: F
Enforcemnt FY: 2004
Enforcement Action: 07/09/2004
Enforcement Detail: Fed Public Notif requested
Enforcement Category: Informal

Violation ID: 04V0009
Orig Code: F
Enforcemnt FY: 2004
Enforcement Action: 07/09/2004
Enforcement Detail: Fed FAO issued
Enforcement Category: Formal

Violation ID: 04V0010
Orig Code: F
Enforcemnt FY: 2004
Enforcement Action: 07/09/2004
Enforcement Detail: Fed Public Notif requested
Enforcement Category: Informal

Violation ID: 04V0010
Orig Code: F
Enforcemnt FY: 2004
Enforcement Action: 07/09/2004
Enforcement Detail: Fed FAO issued
Enforcement Category: Formal

Violation ID: 04V0011
Orig Code: F
Enforcemnt FY: 2004
Enforcement Action: 07/09/2004
Enforcement Detail: Fed Public Notif requested
Enforcement Category: Informal

Violation ID: 04V0011
Orig Code: F
Enforcemnt FY: 2004
Enforcement Action: 07/09/2004
Enforcement Detail: Fed FAO issued
Enforcement Category: Formal

Violation ID: 04V0012
Orig Code: F
Enforcemnt FY: 2004
Enforcement Action: 07/09/2004
Enforcement Detail: Fed FAO issued
Enforcement Category: Formal

Violation ID: 04V0012 Orig Code: F
Enforcemnt FY: 2004 Enforcement Action: 07/09/2004
Enforcement Detail: Fed Public Notif requested
Enforcement Category: Informal

Violation ID: 04V0013 Orig Code: F
Enforcemnt FY: 2004 Enforcement Action: 07/09/2004
Enforcement Detail: Fed Public Notif requested
Enforcement Category: Informal

Violation ID: 04V0013 Orig Code: F
Enforcemnt FY: 2004 Enforcement Action: 07/09/2004
Enforcement Detail: Fed FAO issued Enforcement Category: Formal

Violation ID: 04V0014 Orig Code: F
Enforcemnt FY: 2004 Enforcement Action: 07/09/2004
Enforcement Detail: Fed Public Notif requested
Enforcement Category: Informal

Violation ID: 04V0014 Orig Code: F
Enforcemnt FY: 2004 Enforcement Action: 07/09/2004
Enforcement Detail: Fed FAO issued Enforcement Category: Formal

Violation ID: 04V0015 Orig Code: F
Enforcemnt FY: 2004 Enforcement Action: 07/09/2004
Enforcement Detail: Fed Public Notif requested
Enforcement Category: Informal

Violation ID: 04V0015 Orig Code: F
Enforcemnt FY: 2004 Enforcement Action: 07/09/2004
Enforcement Detail: Fed FAO issued Enforcement Category: Formal

Violation ID: 04V0016 Orig Code: F
Enforcemnt FY: 2004 Enforcement Action: 07/09/2004
Enforcement Detail: Fed Public Notif requested
Enforcement Category: Informal

Violation ID: 04V0016 Orig Code: F
Enforcemnt FY: 2004 Enforcement Action: 07/09/2004
Enforcement Detail: Fed FAO issued Enforcement Category: Formal

Violation ID: 04V0017 Orig Code: F
Enforcemnt FY: 2004 Enforcement Action: 07/09/2004
Enforcement Detail: Fed Public Notif requested
Enforcement Category: Informal

Violation ID: 04V0017 Orig Code: F
Enforcemnt FY: 2004 Enforcement Action: 07/09/2004
Enforcement Detail: Fed FAO issued Enforcement Category: Formal

Violation ID: 04V0018 Orig Code: F
Enforcemnt FY: 2004 Enforcement Action: 07/09/2004
Enforcement Detail: Fed Public Notif requested
Enforcement Category: Informal

Violation ID: 04V0018 Orig Code: F
Enforcemnt FY: 2004 Enforcement Action: 07/09/2004
Enforcement Detail: Fed FAO issued Enforcement Category: Formal

Violation ID: 04V0019 Orig Code: F
Enforcemnt FY: 2004 Enforcement Action: 07/09/2004
Enforcement Detail: Fed FAO issued Enforcement Category: Formal

Violation ID:	04V0019	Orig Code:	F
Enforcemnt FY:	2004	Enforcement Action:	07/09/2004
Enforcement Detail:	Fed Public Notif requested		
Enforcement Category:	Informal		
Violation ID:	04V0020	Orig Code:	F
Enforcemnt FY:	2004	Enforcement Action:	07/09/2004
Enforcement Detail:	Fed Public Notif requested		
Enforcement Category:	Informal		
Violation ID:	04V0020	Orig Code:	F
Enforcemnt FY:	2004	Enforcement Action:	07/09/2004
Enforcement Detail:	Fed FAO issued	Enforcement Category:	Formal
Violation ID:	04V0021	Orig Code:	F
Enforcemnt FY:	2004	Enforcement Action:	07/09/2004
Enforcement Detail:	Fed FAO issued	Enforcement Category:	Formal
Violation ID:	04V0021	Orig Code:	F
Enforcemnt FY:	2004	Enforcement Action:	07/09/2004
Enforcement Detail:	Fed Public Notif requested		
Enforcement Category:	Informal		
Violation ID:	04V0022	Orig Code:	F
Enforcemnt FY:	2004	Enforcement Action:	07/09/2004
Enforcement Detail:	Fed FAO issued	Enforcement Category:	Formal
Violation ID:	04V0022	Orig Code:	F
Enforcemnt FY:	2004	Enforcement Action:	07/09/2004
Enforcement Detail:	Fed Public Notif requested		
Enforcement Category:	Informal		
Violation ID:	04V0023	Orig Code:	F
Enforcemnt FY:	2004	Enforcement Action:	07/09/2004
Enforcement Detail:	Fed FAO issued	Enforcement Category:	Formal
Violation ID:	04V0023	Orig Code:	F
Enforcemnt FY:	2004	Enforcement Action:	07/09/2004
Enforcement Detail:	Fed Public Notif requested		
Enforcement Category:	Informal		
Violation ID:	04V0024	Orig Code:	F
Enforcemnt FY:	2004	Enforcement Action:	07/09/2004
Enforcement Detail:	Fed Public Notif requested		
Enforcement Category:	Informal		
Violation ID:	04V0024	Orig Code:	F
Enforcemnt FY:	2004	Enforcement Action:	07/09/2004
Enforcement Detail:	Fed FAO issued	Enforcement Category:	Formal
Violation ID:	20040002640	Orig Code:	S
Enforcemnt FY:	2004	Enforcement Action:	02/03/2004
Enforcement Detail:	St Compliance achieved	Enforcement Category:	Resolving
Violation ID:	20050007254	Orig Code:	S
Enforcemnt FY:	2005	Enforcement Action:	07/10/2005
Enforcement Detail:	St Compliance achieved	Enforcement Category:	Resolving
Violation ID:	20050007254	Orig Code:	S
Enforcemnt FY:	2006	Enforcement Action:	04/03/2006
Enforcement Detail:	St Public Notif received	Enforcement Category:	Informal

Violation ID:	20050007832	Orig Code:	S
Enforcemnt FY:	2005	Enforcement Action:	09/23/2005
Enforcement Detail:	St Compliance achieved	Enforcement Category:	Resolving
Violation ID:	20050009332	Orig Code:	S
Enforcemnt FY:	2006	Enforcement Action:	10/17/2005
Enforcement Detail:	St Violation/Reminder Notice		
Enforcement Category:	Informal		
Violation ID:	20060003905	Orig Code:	S
Enforcemnt FY:	2008	Enforcement Action:	07/09/2008
Enforcement Detail:	St Compliance achieved	Enforcement Category:	Resolving
Violation ID:	20060003905	Orig Code:	S
Enforcemnt FY:	2006	Enforcement Action:	02/09/2006
Enforcement Detail:	St Violation/Reminder Notice		
Enforcement Category:	Informal		
Violation ID:	20060003905	Orig Code:	S
Enforcemnt FY:	2006	Enforcement Action:	04/03/2006
Enforcement Detail:	St Public Notif received	Enforcement Category:	Informal
Violation ID:	20060003906	Orig Code:	S
Enforcemnt FY:	2008	Enforcement Action:	07/09/2008
Enforcement Detail:	St Compliance achieved	Enforcement Category:	Resolving
Violation ID:	20060003906	Orig Code:	S
Enforcemnt FY:	2006	Enforcement Action:	04/03/2006
Enforcement Detail:	St Public Notif received	Enforcement Category:	Informal
Violation ID:	20060003906	Orig Code:	S
Enforcemnt FY:	2006	Enforcement Action:	02/09/2006
Enforcement Detail:	St Violation/Reminder Notice		
Enforcement Category:	Informal		
Violation ID:	20060006155	Orig Code:	S
Enforcemnt FY:	2006	Enforcement Action:	06/01/2006
Enforcement Detail:	St Public Notif received	Enforcement Category:	Informal
Violation ID:	20060006155	Orig Code:	S
Enforcemnt FY:	2008	Enforcement Action:	07/09/2008
Enforcement Detail:	St Compliance achieved	Enforcement Category:	Resolving
Violation ID:	20060007804	Orig Code:	S
Enforcemnt FY:	2007	Enforcement Action:	10/09/2006
Enforcement Detail:	St Public Notif received	Enforcement Category:	Informal
Violation ID:	20060007804	Orig Code:	S
Enforcemnt FY:	2008	Enforcement Action:	07/09/2008
Enforcement Detail:	St Compliance achieved	Enforcement Category:	Resolving
Violation ID:	20070001090	Orig Code:	S
Enforcemnt FY:	2008	Enforcement Action:	07/09/2008
Enforcement Detail:	St Compliance achieved	Enforcement Category:	Resolving
Violation ID:	20070001090	Orig Code:	S
Enforcemnt FY:	2007	Enforcement Action:	12/11/2006
Enforcement Detail:	St Public Notif received	Enforcement Category:	Informal
Violation ID:	20070004489	Orig Code:	S
Enforcemnt FY:	2007	Enforcement Action:	02/02/2007
Enforcement Detail:	St Public Notif received	Enforcement Category:	Informal

Violation ID:	20070004489	Orig Code:	S
Enforcemnt FY:	2008	Enforcement Action:	07/09/2008
Enforcement Detail:	St Compliance achieved	Enforcement Category:	Resolving
Violation ID:	20070006231	Orig Code:	S
Enforcemnt FY:	2008	Enforcement Action:	07/09/2008
Enforcement Detail:	St Compliance achieved	Enforcement Category:	Resolving
Violation ID:	20070006231	Orig Code:	S
Enforcemnt FY:	2007	Enforcement Action:	06/22/2007
Enforcement Detail:	St Public Notif received	Enforcement Category:	Informal
Violation ID:	20070007489	Orig Code:	S
Enforcemnt FY:	2008	Enforcement Action:	07/09/2008
Enforcement Detail:	St Compliance achieved	Enforcement Category:	Resolving
Violation ID:	20070007489	Orig Code:	S
Enforcemnt FY:	2007	Enforcement Action:	08/15/2007
Enforcement Detail:	St Public Notif received	Enforcement Category:	Informal
Violation ID:	20070008129	Orig Code:	S
Enforcemnt FY:	2008	Enforcement Action:	12/03/2007
Enforcement Detail:	St Public Notif received	Enforcement Category:	Informal
Violation ID:	20070008129	Orig Code:	S
Enforcemnt FY:	2008	Enforcement Action:	07/09/2008
Enforcement Detail:	St Compliance achieved	Enforcement Category:	Resolving
Violation ID:	20080003137	Orig Code:	S
Enforcemnt FY:	2008	Enforcement Action:	07/09/2008
Enforcement Detail:	St Compliance achieved	Enforcement Category:	Resolving
Violation ID:	20080003137	Orig Code:	S
Enforcemnt FY:	2008	Enforcement Action:	03/07/2008
Enforcement Detail:	St Public Notif received	Enforcement Category:	Informal
Violation ID:	20080007352	Orig Code:	S
Enforcemnt FY:	2009	Enforcement Action:	10/06/2008
Enforcement Detail:	St Tech Assistance Visit	Enforcement Category:	Informal
Violation ID:	20080007352	Orig Code:	S
Enforcemnt FY:	2009	Enforcement Action:	03/12/2009
Enforcement Detail:	St Compliance achieved	Enforcement Category:	Resolving
Violation ID:	20080007352	Orig Code:	S
Enforcemnt FY:	2009	Enforcement Action:	10/21/2008
Enforcement Detail:	St Violation/Reminder Notice		
Enforcement Category:	Informal		
Violation ID:	20080007353	Orig Code:	S
Enforcemnt FY:	2009	Enforcement Action:	03/12/2009
Enforcement Detail:	St Compliance achieved	Enforcement Category:	Resolving
Violation ID:	20080007353	Orig Code:	S
Enforcemnt FY:	2009	Enforcement Action:	10/06/2008
Enforcement Detail:	St Tech Assistance Visit	Enforcement Category:	Informal
Violation ID:	20080007353	Orig Code:	S
Enforcemnt FY:	2009	Enforcement Action:	10/21/2008
Enforcement Detail:	St Violation/Reminder Notice		
Enforcement Category:	Informal		

Violation ID:	20090004226	Orig Code:	S
Enforcemnt FY:	2009	Enforcement Action:	06/17/2009
Enforcement Detail:	St Tech Assistance Visit	Enforcement Category:	Informal
Violation ID:	20090004226	Orig Code:	S
Enforcemnt FY:	2009	Enforcement Action:	08/11/2009
Enforcement Detail:	St Compliance achieved	Enforcement Category:	Resolving
Violation ID:	20090004226	Orig Code:	S
Enforcemnt FY:	2009	Enforcement Action:	08/04/2009
Enforcement Detail:	St Tech Assistance Visit	Enforcement Category:	Informal
Violation ID:	20090004226	Orig Code:	S
Enforcemnt FY:	2009	Enforcement Action:	08/04/2009
Enforcement Detail:	St Tech Assistance Visit	Enforcement Category:	Informal
Violation ID:	20120005148	Orig Code:	S
Enforcemnt FY:	2013	Enforcement Action:	10/15/2012
Enforcement Detail:	St Violation/Reminder Notice		
Enforcement Category:	Informal		
Violation ID:	Not Reported	Orig Code:	S
Enforcemnt FY:	2004	Enforcement Action:	08/13/2004
Enforcement Detail:	St Compliance achieved	Enforcement Category:	Not Reported
PWS name:	UNIVERSITY OF CENTRAL FLORIDA		
Population served:	47500	PWS type code:	C
Violation ID:	0003266	Contaminant:	Coliform (Tcr)
Violation type:	Monitoring, Routine Minor (TCR)		
Compliance start date:	2/1/2000 0:00:00	Compliance end date:	2/29/2000 0:00:00
Enforcement date:	No Enf Action as of	Enforcement action:	7/8/2009 0:00:00
Violation measurement:	0		
PWS name:	UNIVERSITY OF CENTRAL FLORIDA		
Population served:	47500	PWS type code:	C
Violation ID:	0111025	Contaminant:	Coliform (Tcr)
Violation type:	Monitoring, Routine Minor (TCR)		
Compliance start date:	1/1/2001 0:00:00	Compliance end date:	1/31/2001 0:00:00
Enforcement date:	No Enf Action as of	Enforcement action:	7/8/2009 0:00:00
Violation measurement:	0		
PWS name:	UNIVERSITY OF CENTRAL FLORIDA		
Population served:	47500	PWS type code:	C
Violation ID:	04V0001	Contaminant:	2,4-Dinitrotoluene
Violation type:	3	Compliance start date:	1/1/2003 0:00:00
Compliance end date:	6/30/2003 0:00:00	Enforcement date:	7/9/2004 0:00:00
Enforcement action:	Fed FAO Issued	Violation measurement:	0
PWS name:	UNIVERSITY OF CENTRAL FLORIDA		
Population served:	47500	PWS type code:	C
Violation ID:	04V0001	Contaminant:	2,4-Dinitrotoluene
Violation type:	3	Compliance start date:	1/1/2003 0:00:00
Compliance end date:	6/30/2003 0:00:00	Enforcement date:	7/9/2004 0:00:00
Enforcement action:	Fed Public Notif Requested		
Violation measurement:	0		
PWS name:	UNIVERSITY OF CENTRAL FLORIDA		
Population served:	47500	PWS type code:	C
Violation ID:	04V0002	Contaminant:	2,6-Dinitrotoluene
Violation type:	3	Compliance start date:	1/1/2003 0:00:00
Compliance end date:	6/30/2003 0:00:00	Enforcement date:	7/9/2004 0:00:00
Enforcement action:	Fed FAO Issued	Violation measurement:	0

PWS name: UNIVERSITY OF CENTRAL FLORIDA
Population served: 47500 PWS type code: C
Violation ID: 04V0002 Contaminant: 2,6-Dinitrotoluene
Violation type: 3 Compliance start date: 1/1/2003 0:00:00
Compliance end date: 6/30/2003 0:00:00 Enforcement date: 7/9/2004 0:00:00
Enforcement action: Fed Public Notif Requested
Violation measurement: 0

PWS name: UNIVERSITY OF CENTRAL FLORIDA
Population served: 47500 PWS type code: C
Violation ID: 04V0003 Contaminant: Eptc (Eptam)
Violation type: 3 Compliance start date: 1/1/2003 0:00:00
Compliance end date: 6/30/2003 0:00:00 Enforcement date: 7/9/2004 0:00:00
Enforcement action: Fed FAO Issued Violation measurement: 0

PWS name: UNIVERSITY OF CENTRAL FLORIDA
Population served: 47500 PWS type code: C
Violation ID: 04V0003 Contaminant: Eptc (Eptam)
Violation type: 3 Compliance start date: 1/1/2003 0:00:00
Compliance end date: 6/30/2003 0:00:00 Enforcement date: 7/9/2004 0:00:00
Enforcement action: Fed Public Notif Requested
Violation measurement: 0

PWS name: UNIVERSITY OF CENTRAL FLORIDA
Population served: 47500 PWS type code: C
Violation ID: 04V0004 Contaminant: Methyl-Tert-Butyl-Ether
Violation type: 3 Compliance start date: 1/1/2003 0:00:00
Compliance end date: 6/30/2003 0:00:00 Enforcement date: 7/9/2004 0:00:00
Enforcement action: Fed FAO Issued Violation measurement: 0

PWS name: UNIVERSITY OF CENTRAL FLORIDA
Population served: 47500 PWS type code: C
Violation ID: 04V0004 Contaminant: Methyl-Tert-Butyl-Ether
Violation type: 3 Compliance start date: 1/1/2003 0:00:00
Compliance end date: 6/30/2003 0:00:00 Enforcement date: 7/9/2004 0:00:00
Enforcement action: Fed Public Notif Requested
Violation measurement: 0

PWS name: UNIVERSITY OF CENTRAL FLORIDA
Population served: 47500 PWS type code: C
Violation ID: 04V0005 Contaminant: Nitrobenzene
Violation type: 3 Compliance start date: 1/1/2003 0:00:00
Compliance end date: 6/30/2003 0:00:00 Enforcement date: 7/9/2004 0:00:00
Enforcement action: Fed FAO Issued Violation measurement: 0

PWS name: UNIVERSITY OF CENTRAL FLORIDA
Population served: 47500 PWS type code: C
Violation ID: 04V0005 Contaminant: Nitrobenzene
Violation type: 3 Compliance start date: 1/1/2003 0:00:00
Compliance end date: 6/30/2003 0:00:00 Enforcement date: 7/9/2004 0:00:00
Enforcement action: Fed Public Notif Requested
Violation measurement: 0

PWS name: UNIVERSITY OF CENTRAL FLORIDA
Population served: 47500 PWS type code: C
Violation ID: 04V0006 Contaminant: 2,4-Dinitrotoluene
Violation type: 3 Compliance start date: 7/1/2003 0:00:00
Compliance end date: 12/31/2003 0:00:00 Enforcement date: 7/9/2004 0:00:00
Enforcement action: Fed FAO Issued Violation measurement: 0

PWS name: UNIVERSITY OF CENTRAL FLORIDA
Population served: 47500 PWS type code: C

Violation ID:	04V0006	Contaminant:	2,4-Dinitrotoluene
Violation type:	3	Compliance start date:	7/1/2003 0:00:00
Compliance end date:	12/31/2003 0:00:00	Enforcement date:	7/9/2004 0:00:00
Enforcement action:	Fed Public Notif Requested		
Violation measurement:	0		

PWS name:	UNIVERSITY OF CENTRAL FLORIDA		
Population served:	47500	PWS type code:	C
Violation ID:	04V0007	Contaminant:	2,6-Dinitrotoluene
Violation type:	3	Compliance start date:	7/1/2003 0:00:00
Compliance end date:	12/31/2003 0:00:00	Enforcement date:	7/9/2004 0:00:00
Enforcement action:	Fed FAO Issued	Violation measurement:	0

PWS name:	UNIVERSITY OF CENTRAL FLORIDA		
Population served:	47500	PWS type code:	C
Violation ID:	04V0007	Contaminant:	2,6-Dinitrotoluene
Violation type:	3	Compliance start date:	7/1/2003 0:00:00
Compliance end date:	12/31/2003 0:00:00	Enforcement date:	7/9/2004 0:00:00
Enforcement action:	Fed Public Notif Requested		
Violation measurement:	0		

PWS name:	UNIVERSITY OF CENTRAL FLORIDA		
Population served:	47500	PWS type code:	C
Violation ID:	04V0008	Contaminant:	Eptc (Eptam)
Violation type:	3	Compliance start date:	7/1/2003 0:00:00
Compliance end date:	12/31/2003 0:00:00	Enforcement date:	7/9/2004 0:00:00
Enforcement action:	Fed FAO Issued	Violation measurement:	0

PWS name:	UNIVERSITY OF CENTRAL FLORIDA		
Population served:	47500	PWS type code:	C
Violation ID:	04V0008	Contaminant:	Eptc (Eptam)
Violation type:	3	Compliance start date:	7/1/2003 0:00:00
Compliance end date:	12/31/2003 0:00:00	Enforcement date:	7/9/2004 0:00:00
Enforcement action:	Fed Public Notif Requested		
Violation measurement:	0		

PWS name:	UNIVERSITY OF CENTRAL FLORIDA		
Population served:	47500	PWS type code:	C
Violation ID:	04V0009	Contaminant:	Methyl-Tert-Butyl-Ether
Violation type:	3	Compliance start date:	7/1/2003 0:00:00
Compliance end date:	12/31/2003 0:00:00	Enforcement date:	7/9/2004 0:00:00
Enforcement action:	Fed FAO Issued	Violation measurement:	0

PWS name:	UNIVERSITY OF CENTRAL FLORIDA		
Population served:	47500	PWS type code:	C
Violation ID:	04V0009	Contaminant:	Methyl-Tert-Butyl-Ether
Violation type:	3	Compliance start date:	7/1/2003 0:00:00
Compliance end date:	12/31/2003 0:00:00	Enforcement date:	7/9/2004 0:00:00
Enforcement action:	Fed Public Notif Requested		
Violation measurement:	0		

PWS name:	UNIVERSITY OF CENTRAL FLORIDA		
Population served:	47500	PWS type code:	C
Violation ID:	04V0010	Contaminant:	Nitrobenzene
Violation type:	3	Compliance start date:	7/1/2003 0:00:00
Compliance end date:	12/31/2003 0:00:00	Enforcement date:	7/9/2004 0:00:00
Enforcement action:	Fed FAO Issued	Violation measurement:	0

PWS name:	UNIVERSITY OF CENTRAL FLORIDA		
Population served:	47500	PWS type code:	C
Violation ID:	04V0010	Contaminant:	Nitrobenzene
Violation type:	3	Compliance start date:	7/1/2003 0:00:00

Compliance end date:	12/31/2003 0:00:00	Enforcement date:	7/9/2004 0:00:00
Enforcement action:	Fed Public Notif Requested		
Violation measurement:	0		

PWS name:	UNIVERSITY OF CENTRAL FLORIDA		
Population served:	47500	PWS type code:	C
Violation ID:	04V0011	Contaminant:	2027
Violation type:	3	Compliance start date:	1/1/2003 0:00:00
Compliance end date:	6/30/2003 0:00:00	Enforcement date:	7/9/2004 0:00:00
Enforcement action:	Fed FAO Issued	Violation measurement:	0

PWS name:	UNIVERSITY OF CENTRAL FLORIDA		
Population served:	47500	PWS type code:	C
Violation ID:	04V0011	Contaminant:	2027
Violation type:	3	Compliance start date:	1/1/2003 0:00:00
Compliance end date:	6/30/2003 0:00:00	Enforcement date:	7/9/2004 0:00:00
Enforcement action:	Fed Public Notif Requested		
Violation measurement:	0		

PWS name:	UNIVERSITY OF CENTRAL FLORIDA		
Population served:	47500	PWS type code:	C
Violation ID:	04V0012	Contaminant:	2100
Violation type:	3	Compliance start date:	1/1/2003 0:00:00
Compliance end date:	6/30/2003 0:00:00	Enforcement date:	7/9/2004 0:00:00
Enforcement action:	Fed FAO Issued	Violation measurement:	0

PWS name:	UNIVERSITY OF CENTRAL FLORIDA		
Population served:	47500	PWS type code:	C
Violation ID:	04V0012	Contaminant:	2100
Violation type:	3	Compliance start date:	1/1/2003 0:00:00
Compliance end date:	6/30/2003 0:00:00	Enforcement date:	7/9/2004 0:00:00
Enforcement action:	Fed Public Notif Requested		
Violation measurement:	0		

PWS name:	UNIVERSITY OF CENTRAL FLORIDA		
Population served:	47500	PWS type code:	C
Violation ID:	04V0013	Contaminant:	2101
Violation type:	3	Compliance start date:	1/1/2003 0:00:00
Compliance end date:	6/30/2003 0:00:00	Enforcement date:	7/9/2004 0:00:00
Enforcement action:	Fed FAO Issued	Violation measurement:	0

PWS name:	UNIVERSITY OF CENTRAL FLORIDA		
Population served:	47500	PWS type code:	C
Violation ID:	04V0013	Contaminant:	2101
Violation type:	3	Compliance start date:	1/1/2003 0:00:00
Compliance end date:	6/30/2003 0:00:00	Enforcement date:	7/9/2004 0:00:00
Enforcement action:	Fed Public Notif Requested		
Violation measurement:	0		

PWS name:	UNIVERSITY OF CENTRAL FLORIDA		
Population served:	47500	PWS type code:	C
Violation ID:	04V0014	Contaminant:	2009
Violation type:	3	Compliance start date:	1/1/2003 0:00:00
Compliance end date:	6/30/2003 0:00:00	Enforcement date:	7/9/2004 0:00:00
Enforcement action:	Fed FAO Issued	Violation measurement:	0

PWS name:	UNIVERSITY OF CENTRAL FLORIDA		
Population served:	47500	PWS type code:	C
Violation ID:	04V0014	Contaminant:	2009
Violation type:	3	Compliance start date:	1/1/2003 0:00:00
Compliance end date:	6/30/2003 0:00:00	Enforcement date:	7/9/2004 0:00:00
Enforcement action:	Fed Public Notif Requested		

Violation measurement: 0

PWS name: UNIVERSITY OF CENTRAL FLORIDA
Population served: 47500 PWS type code: C
Violation ID: 04V0015 Contaminant: 2626
Violation type: 3 Compliance start date: 1/1/2003 0:00:00
Compliance end date: 6/30/2003 0:00:00 Enforcement date: 7/9/2004 0:00:00
Enforcement action: Fed FAO Issued Violation measurement: 0

PWS name: UNIVERSITY OF CENTRAL FLORIDA
Population served: 47500 PWS type code: C
Violation ID: 04V0015 Contaminant: 2626
Violation type: 3 Compliance start date: 1/1/2003 0:00:00
Compliance end date: 6/30/2003 0:00:00 Enforcement date: 7/9/2004 0:00:00
Enforcement action: Fed Public Notif Requested
Violation measurement: 0

PWS name: UNIVERSITY OF CENTRAL FLORIDA
Population served: 47500 PWS type code: C
Violation ID: 04V0016 Contaminant: 1039
Violation type: 3 Compliance start date: 1/1/2003 0:00:00
Compliance end date: 6/30/2003 0:00:00 Enforcement date: 7/9/2004 0:00:00
Enforcement action: Fed FAO Issued Violation measurement: 0

PWS name: UNIVERSITY OF CENTRAL FLORIDA
Population served: 47500 PWS type code: C
Violation ID: 04V0016 Contaminant: 1039
Violation type: 3 Compliance start date: 1/1/2003 0:00:00
Compliance end date: 6/30/2003 0:00:00 Enforcement date: 7/9/2004 0:00:00
Enforcement action: Fed Public Notif Requested
Violation measurement: 0

PWS name: UNIVERSITY OF CENTRAL FLORIDA
Population served: 47500 PWS type code: C
Violation ID: 04V0017 Contaminant: 2271
Violation type: 3 Compliance start date: 1/1/2003 0:00:00
Compliance end date: 6/30/2003 0:00:00 Enforcement date: 7/9/2004 0:00:00
Enforcement action: Fed FAO Issued Violation measurement: 0

PWS name: UNIVERSITY OF CENTRAL FLORIDA
Population served: 47500 PWS type code: C
Violation ID: 04V0017 Contaminant: 2271
Violation type: 3 Compliance start date: 1/1/2003 0:00:00
Compliance end date: 6/30/2003 0:00:00 Enforcement date: 7/9/2004 0:00:00
Enforcement action: Fed Public Notif Requested
Violation measurement: 0

PWS name: UNIVERSITY OF CENTRAL FLORIDA
Population served: 47500 PWS type code: C
Violation ID: 04V0018 Contaminant: 2027
Violation type: 3 Compliance start date: 7/1/2003 0:00:00
Compliance end date: 12/31/2003 0:00:00 Enforcement date: 7/9/2004 0:00:00
Enforcement action: Fed FAO Issued Violation measurement: 0

PWS name: UNIVERSITY OF CENTRAL FLORIDA
Population served: 47500 PWS type code: C
Violation ID: 04V0018 Contaminant: 2027
Violation type: 3 Compliance start date: 7/1/2003 0:00:00
Compliance end date: 12/31/2003 0:00:00 Enforcement date: 7/9/2004 0:00:00
Enforcement action: Fed Public Notif Requested
Violation measurement: 0

PWS name:	UNIVERSITY OF CENTRAL FLORIDA		
Population served:	47500	PWS type code:	C
Violation ID:	04V0019	Contaminant:	2100
Violation type:	3	Compliance start date:	7/1/2003 0:00:00
Compliance end date:	12/31/2003 0:00:00	Enforcement date:	7/9/2004 0:00:00
Enforcement action:	Fed FAO Issued	Violation measurement:	0

PWS name:	UNIVERSITY OF CENTRAL FLORIDA		
Population served:	47500	PWS type code:	C
Violation ID:	04V0019	Contaminant:	2100
Violation type:	3	Compliance start date:	7/1/2003 0:00:00
Compliance end date:	12/31/2003 0:00:00	Enforcement date:	7/9/2004 0:00:00
Enforcement action:	Fed Public Notif Requested		
Violation measurement:	0		

PWS name:	UNIVERSITY OF CENTRAL FLORIDA		
Population served:	47500	PWS type code:	C
Violation ID:	04V0020	Contaminant:	2101
Violation type:	3	Compliance start date:	7/1/2003 0:00:00
Compliance end date:	12/31/2003 0:00:00	Enforcement date:	7/9/2004 0:00:00
Enforcement action:	Fed FAO Issued	Violation measurement:	0

PWS name:	UNIVERSITY OF CENTRAL FLORIDA		
Population served:	47500	PWS type code:	C
Violation ID:	04V0020	Contaminant:	2101
Violation type:	3	Compliance start date:	7/1/2003 0:00:00
Compliance end date:	12/31/2003 0:00:00	Enforcement date:	7/9/2004 0:00:00
Enforcement action:	Fed Public Notif Requested		
Violation measurement:	0		

PWS name:	UNIVERSITY OF CENTRAL FLORIDA		
Population served:	47500	PWS type code:	C
Violation ID:	04V0021	Contaminant:	2009
Violation type:	3	Compliance start date:	7/1/2003 0:00:00
Compliance end date:	12/31/2003 0:00:00	Enforcement date:	7/9/2004 0:00:00
Enforcement action:	Fed FAO Issued	Violation measurement:	0

PWS name:	UNIVERSITY OF CENTRAL FLORIDA		
Population served:	47500	PWS type code:	C
Violation ID:	04V0021	Contaminant:	2009
Violation type:	3	Compliance start date:	7/1/2003 0:00:00
Compliance end date:	12/31/2003 0:00:00	Enforcement date:	7/9/2004 0:00:00
Enforcement action:	Fed Public Notif Requested		
Violation measurement:	0		

PWS name:	UNIVERSITY OF CENTRAL FLORIDA		
Population served:	47500	PWS type code:	C
Violation ID:	04V0022	Contaminant:	2626
Violation type:	3	Compliance start date:	7/1/2003 0:00:00
Compliance end date:	12/31/2003 0:00:00	Enforcement date:	7/9/2004 0:00:00
Enforcement action:	Fed FAO Issued	Violation measurement:	0

PWS name:	UNIVERSITY OF CENTRAL FLORIDA		
Population served:	47500	PWS type code:	C
Violation ID:	04V0022	Contaminant:	2626
Violation type:	3	Compliance start date:	7/1/2003 0:00:00
Compliance end date:	12/31/2003 0:00:00	Enforcement date:	7/9/2004 0:00:00
Enforcement action:	Fed Public Notif Requested		
Violation measurement:	0		

PWS name:	UNIVERSITY OF CENTRAL FLORIDA		
Population served:	47500	PWS type code:	C

Violation ID:	04V0023	Contaminant:	1039
Violation type:	3	Compliance start date:	7/1/2003 0:00:00
Compliance end date:	12/31/2003 0:00:00	Enforcement date:	7/9/2004 0:00:00
Enforcement action:	Fed FAO Issued	Violation measurement:	0

PWS name:	UNIVERSITY OF CENTRAL FLORIDA		
Population served:	47500	PWS type code:	C
Violation ID:	04V0023	Contaminant:	1039
Violation type:	3	Compliance start date:	7/1/2003 0:00:00
Compliance end date:	12/31/2003 0:00:00	Enforcement date:	7/9/2004 0:00:00
Enforcement action:	Fed Public Notif Requested		
Violation measurement:	0		

PWS name:	UNIVERSITY OF CENTRAL FLORIDA		
Population served:	47500	PWS type code:	C
Violation ID:	04V0024	Contaminant:	2271
Violation type:	3	Compliance start date:	7/1/2003 0:00:00
Compliance end date:	12/31/2003 0:00:00	Enforcement date:	7/9/2004 0:00:00
Enforcement action:	Fed FAO Issued	Violation measurement:	0

PWS name:	UNIVERSITY OF CENTRAL FLORIDA		
Population served:	47500	PWS type code:	C
Violation ID:	04V0024	Contaminant:	2271
Violation type:	3	Compliance start date:	7/1/2003 0:00:00
Compliance end date:	12/31/2003 0:00:00	Enforcement date:	7/9/2004 0:00:00
Enforcement action:	Fed Public Notif Requested		
Violation measurement:	0		

PWS name:	UNIVERSITY OF CENTRAL FLORIDA		
Population served:	47500	PWS type code:	C
Violation ID:	20040002640	Contaminant:	Nitrate
Violation type:	3	Compliance start date:	1/1/2003 0:00:00
Compliance end date:	12/31/2003 0:00:00	Enforcement date:	2/3/2004 0:00:00
Enforcement action:	State Compliance Achieved	Violation measurement:	Not Reported

PWS name:	UNIVERSITY OF CENTRAL FLORIDA		
Population served:	47500	PWS type code:	C
Violation ID:	20040010966	Contaminant:	Tthm
Violation type:	27	Compliance start date:	1/1/2004 0:00:00
Compliance end date:	3/31/2004 0:00:00	Enforcement date:	No Enf Action as of
Enforcement action:	7/8/2009 0:00:00	Violation measurement:	Not Reported

PWS name:	UNIVERSITY OF CENTRAL FLORIDA		
Population served:	47500	PWS type code:	C
Violation ID:	20050007254	Contaminant:	2456
Violation type:	27	Compliance start date:	1/1/2005 0:00:00
Compliance end date:	3/31/2005 0:00:00	Enforcement date:	4/3/2006 0:00:00
Enforcement action:	State Public Notif Received		
Violation measurement:	Not Reported		

PWS name:	UNIVERSITY OF CENTRAL FLORIDA		
Population served:	47500	PWS type code:	C
Violation ID:	20050007254	Contaminant:	2456
Violation type:	27	Compliance start date:	1/1/2005 0:00:00
Compliance end date:	3/31/2005 0:00:00	Enforcement date:	7/10/2005 0:00:00
Enforcement action:	State Compliance Achieved	Violation measurement:	Not Reported

PWS name:	UNIVERSITY OF CENTRAL FLORIDA		
Population served:	47500	PWS type code:	C
Violation ID:	20050007832	Contaminant:	7000
Violation type:	71	Compliance start date:	7/1/2005 0:00:00
Compliance end date:	9/23/2005 0:00:00	Enforcement date:	9/23/2005 0:00:00

Enforcement action:	State Compliance Achieved	Violation measurement:	Not Reported

PWS name:	UNIVERSITY OF CENTRAL FLORIDA		
Population served:	47500	PWS type code:	C
Violation ID:	20050009332	Contaminant:	Coliform (Tcr)
Violation type:	Monitoring, Repeat Minor (TCR)		
Compliance start date:	8/1/2005 0:00:00	Compliance end date:	8/31/2005 0:00:00
Enforcement date:	10/17/2005 0:00:00	Enforcement action:	State Violation/Reminder Notice
Violation measurement:	Not Reported		

PWS name:	UNIVERSITY OF CENTRAL FLORIDA		
Population served:	47500	PWS type code:	C
Violation ID:	20060003905	Contaminant:	2456
Violation type:	2	Compliance start date:	7/1/2005 0:00:00
Compliance end date:	9/30/2005 0:00:00	Enforcement date:	2/9/2006 0:00:00
Enforcement action:	State Violation/Reminder Notice		
Violation measurement:	71.18		

PWS name:	UNIVERSITY OF CENTRAL FLORIDA		
Population served:	47500	PWS type code:	C
Violation ID:	20060003905	Contaminant:	2456
Violation type:	2	Compliance start date:	7/1/2005 0:00:00
Compliance end date:	9/30/2005 0:00:00	Enforcement date:	4/3/2006 0:00:00
Enforcement action:	State Public Notif Received		
Violation measurement:	71.18		

PWS name:	UNIVERSITY OF CENTRAL FLORIDA		
Population served:	47500	PWS type code:	C
Violation ID:	20060003905	Contaminant:	2456
Violation type:	2	Compliance start date:	7/1/2005 0:00:00
Compliance end date:	9/30/2005 0:00:00	Enforcement date:	7/9/2008 0:00:00
Enforcement action:	State Compliance Achieved	Violation measurement:	71.18

PWS name:	UNIVERSITY OF CENTRAL FLORIDA		
Population served:	47500	PWS type code:	C
Violation ID:	20060003906	Contaminant:	2456
Violation type:	2	Compliance start date:	10/1/2005 0:00:00
Compliance end date:	12/31/2005 0:00:00	Enforcement date:	2/9/2006 0:00:00
Enforcement action:	State Violation/Reminder Notice		
Violation measurement:	68.38		

PWS name:	UNIVERSITY OF CENTRAL FLORIDA		
Population served:	47500	PWS type code:	C
Violation ID:	20060003906	Contaminant:	2456
Violation type:	2	Compliance start date:	10/1/2005 0:00:00
Compliance end date:	12/31/2005 0:00:00	Enforcement date:	4/3/2006 0:00:00
Enforcement action:	State Public Notif Received		
Violation measurement:	68.38		

PWS name:	UNIVERSITY OF CENTRAL FLORIDA		
Population served:	47500	PWS type code:	C
Violation ID:	20060003906	Contaminant:	2456
Violation type:	2	Compliance start date:	10/1/2005 0:00:00
Compliance end date:	12/31/2005 0:00:00	Enforcement date:	7/9/2008 0:00:00
Enforcement action:	State Compliance Achieved	Violation measurement:	68.38

PWS name:	UNIVERSITY OF CENTRAL FLORIDA		
Population served:	47500	PWS type code:	C
Violation ID:	20060006155	Contaminant:	2456
Violation type:	2	Compliance start date:	1/1/2006 0:00:00
Compliance end date:	3/31/2006 0:00:00	Enforcement date:	6/1/2006 0:00:00
Enforcement action:	State Public Notif Received		

Violation measurement: 76.82

PWS name: UNIVERSITY OF CENTRAL FLORIDA
Population served: 47500 PWS type code: C
Violation ID: 20060006155 Contaminant: 2456
Violation type: 2 Compliance start date: 1/1/2006 0:00:00
Compliance end date: 3/31/2006 0:00:00 Enforcement date: 7/9/2008 0:00:00
Enforcement action: State Compliance Achieved Violation measurement: 76.82

PWS name: UNIVERSITY OF CENTRAL FLORIDA
Population served: 47500 PWS type code: C
Violation ID: 20060007804 Contaminant: 2456
Violation type: 2 Compliance start date: 4/1/2006 0:00:00
Compliance end date: 6/30/2006 0:00:00 Enforcement date: 10/9/2006 0:00:00
Enforcement action: State Public Notif Received
Violation measurement: 85.3

PWS name: UNIVERSITY OF CENTRAL FLORIDA
Population served: 47500 PWS type code: C
Violation ID: 20060007804 Contaminant: 2456
Violation type: 2 Compliance start date: 4/1/2006 0:00:00
Compliance end date: 6/30/2006 0:00:00 Enforcement date: 7/9/2008 0:00:00
Enforcement action: State Compliance Achieved Violation measurement: 85.3

PWS name: UNIVERSITY OF CENTRAL FLORIDA
Population served: 47500 PWS type code: C
Violation ID: 20070001090 Contaminant: 2456
Violation type: 2 Compliance start date: 7/1/2006 0:00:00
Compliance end date: 9/30/2006 0:00:00 Enforcement date: 12/11/2006 0:00:00
Enforcement action: State Public Notif Received
Violation measurement: 95.98

PWS name: UNIVERSITY OF CENTRAL FLORIDA
Population served: 47500 PWS type code: C
Violation ID: 20070001090 Contaminant: 2456
Violation type: 2 Compliance start date: 7/1/2006 0:00:00
Compliance end date: 9/30/2006 0:00:00 Enforcement date: 7/9/2008 0:00:00
Enforcement action: State Compliance Achieved Violation measurement: 95.98

PWS name: UNIVERSITY OF CENTRAL FLORIDA
Population served: 47500 PWS type code: C
Violation ID: 20070004489 Contaminant: 2456
Violation type: 2 Compliance start date: 10/1/2006 0:00:00
Compliance end date: 12/31/2006 0:00:00 Enforcement date: 2/2/2007 0:00:00
Enforcement action: State Public Notif Received
Violation measurement: 126.06

PWS name: UNIVERSITY OF CENTRAL FLORIDA
Population served: 47500 PWS type code: C
Violation ID: 20070004489 Contaminant: 2456
Violation type: 2 Compliance start date: 10/1/2006 0:00:00
Compliance end date: 12/31/2006 0:00:00 Enforcement date: 7/9/2008 0:00:00
Enforcement action: State Compliance Achieved Violation measurement: 126.06

PWS name: UNIVERSITY OF CENTRAL FLORIDA
Population served: 47500 PWS type code: C
Violation ID: 20070006231 Contaminant: 2456
Violation type: 2 Compliance start date: 1/1/2007 0:00:00
Compliance end date: 3/31/2007 0:00:00 Enforcement date: 6/22/2007 0:00:00
Enforcement action: State Public Notif Received
Violation measurement: 128.97

PWS name: UNIVERSITY OF CENTRAL FLORIDA
Population served: 47500 PWS type code: C
Violation ID: 20070006231 Contaminant: 2456
Violation type: 2 Compliance start date: 1/1/2007 0:00:00
Compliance end date: 3/31/2007 0:00:00 Enforcement date: 7/9/2008 0:00:00
Enforcement action: State Compliance Achieved Violation measurement: 128.97

PWS name: UNIVERSITY OF CENTRAL FLORIDA
Population served: 47500 PWS type code: C
Violation ID: 20070007489 Contaminant: 2456
Violation type: 2 Compliance start date: 4/1/2007 0:00:00
Compliance end date: 6/30/2007 0:00:00 Enforcement date: 7/9/2008 0:00:00
Enforcement action: State Compliance Achieved Violation measurement: 116.28

PWS name: UNIVERSITY OF CENTRAL FLORIDA
Population served: 47500 PWS type code: C
Violation ID: 20070007489 Contaminant: 2456
Violation type: 2 Compliance start date: 4/1/2007 0:00:00
Compliance end date: 6/30/2007 0:00:00 Enforcement date: 8/15/2007 0:00:00
Enforcement action: State Public Notif Received
Violation measurement: 116.28

PWS name: UNIVERSITY OF CENTRAL FLORIDA
Population served: 47500 PWS type code: C
Violation ID: 20070008129 Contaminant: 2456
Violation type: 2 Compliance start date: 7/1/2007 0:00:00
Compliance end date: 9/30/2007 0:00:00 Enforcement date: 12/3/2007 0:00:00
Enforcement action: State Public Notif Received
Violation measurement: 88.58

PWS name: UNIVERSITY OF CENTRAL FLORIDA
Population served: 47500 PWS type code: C
Violation ID: 20070008129 Contaminant: 2456
Violation type: 2 Compliance start date: 7/1/2007 0:00:00
Compliance end date: 9/30/2007 0:00:00 Enforcement date: 7/9/2008 0:00:00
Enforcement action: State Compliance Achieved Violation measurement: 88.58

PWS name: UNIVERSITY OF CENTRAL FLORIDA
Population served: 47500 PWS type code: C
Violation ID: 20080003137 Contaminant: 2456
Violation type: 2 Compliance start date: 10/1/2007 0:00:00
Compliance end date: 12/31/2007 0:00:00 Enforcement date: 3/7/2008 0:00:00
Enforcement action: State Public Notif Received
Violation measurement: 60.81

PWS name: UNIVERSITY OF CENTRAL FLORIDA
Population served: 47500 PWS type code: C
Violation ID: 20080003137 Contaminant: 2456
Violation type: 2 Compliance start date: 10/1/2007 0:00:00
Compliance end date: 12/31/2007 0:00:00 Enforcement date: 7/9/2008 0:00:00
Enforcement action: State Compliance Achieved Violation measurement: 60.81

PWS name: UNIVERSITY OF CENTRAL FLORIDA
Population served: 47500 PWS type code: C
Violation ID: 20080005949 Contaminant: Coliform (Tcr)
Violation type: Monitoring, Routine Major (TCR)
Compliance start date: 5/1/2008 0:00:00 Compliance end date: 5/31/2008 0:00:00
Enforcement date: No Enf Action as of Enforcement action: 7/8/2009 0:00:00
Violation measurement: Not Reported

PWS name: UNIVERSITY OF CENTRAL FLORIDA
Population served: 47500 PWS type code: C

Violation ID:	20080007352	Contaminant:	Tthm
Violation type:	27	Compliance start date:	7/1/2008 0:00:00
Compliance end date:	9/30/2008 0:00:00	Enforcement date:	10/21/2008 0:00:00
Enforcement action:	State Violation/Reminder Notice		
Violation measurement:	Not Reported		

PWS name:	UNIVERSITY OF CENTRAL FLORIDA		
Population served:	47500	PWS type code:	C
Violation ID:	20080007352	Contaminant:	Tthm
Violation type:	27	Compliance start date:	7/1/2008 0:00:00
Compliance end date:	9/30/2008 0:00:00	Enforcement date:	10/6/2008 0:00:00
Enforcement action:	State Tech Assistance Visit		
Violation measurement:	Not Reported		

PWS name:	UNIVERSITY OF CENTRAL FLORIDA		
Population served:	47500	PWS type code:	C
Violation ID:	20080007353	Contaminant:	2456
Violation type:	27	Compliance start date:	7/1/2008 0:00:00
Compliance end date:	9/30/2008 0:00:00	Enforcement date:	10/21/2008 0:00:00
Enforcement action:	State Violation/Reminder Notice		
Violation measurement:	Not Reported		

PWS name:	UNIVERSITY OF CENTRAL FLORIDA		
Population served:	47500	PWS type code:	C
Violation ID:	20080007353	Contaminant:	2456
Violation type:	27	Compliance start date:	7/1/2008 0:00:00
Compliance end date:	9/30/2008 0:00:00	Enforcement date:	10/6/2008 0:00:00
Enforcement action:	State Tech Assistance Visit		
Violation measurement:	Not Reported		

A2
North
1/4 - 1/2 Mile
Lower

FL WELLS **FLSJ13000042050**

WELLS - SJ:

Permit ID:	83212	Official Permit ID:	3202
Permit Seq #:	7	Permit Type:	Renewal
Permit App Process Status:	CLOS	Station Name:	6EDUCATION COMPLEX
Station Type:	Production Well	Site Name:	University of Central Florida
Monitoring:	N	Permit Stage:	Closed
FL Statute:	40C-2	Statute Description:	CUP Individual (40C-2)
Permit Project Name:	University of Central Florida		
Date Received:	09-APR-02	Decision Made:	12-NOV-02
Permit Expiration:	12-NOV-07	Recommendation:	Approval
Permit Status:	Closed	Project Acres:	1227
Casing Diameter (in):	6	Casing Depth (ft):	126
Total Well Depth (ft):	250	Water Source:	FAS - Upper Floridan Aquifer
Station Status:	Active	Pump Capacity:	125
Compliance Status:	Out Of Compliance	Project Use:	Public Supply

---

A3
North
1/4 - 1/2 Mile
Lower

FL WELLS **FLSJ13000035261**

WELLS - SJ:

Permit ID:	108497	Official Permit ID:	3202

Permit Seq #:	9	Permit Type:	Modification
Permit App Process Status:	CLOS	Station Name:	6EDUCATION COMPLEX
Station Type:	Production Well	Site Name:	University of Central Florida
Monitoring:	N	Permit Stage:	Closed
FL Statute:	40C-2	Statute Description:	CUP Individual (40C-2)
Permit Project Name:	University of Central Florida		
Date Received:	10-NOV-06	Decision Made:	14-OCT-08
Permit Expiration:	14-OCT-13	Recommendation:	Approval
Permit Status:	Closed	Project Acres:	1227
Casing Diameter (in):	6	Casing Depth (ft):	126
Total Well Depth (ft):	250	Water Source:	FAS - Upper Floridan Aquifer
Station Status:	Active	Pump Capacity:	125
Compliance Status:	Out Of Compliance	Project Use:	Public Supply

---

A4
North
1/4 - 1/2 Mile
Lower

FL WELLS **FLSJ13000028896**

WELLS - SJ:

Permit ID:	97315	Official Permit ID:	3202
Permit Seq #:	8	Permit Type:	Modification
Permit App Process Status:	CLOS	Station Name:	6EDUCATION COMPLEX
Station Type:	Production Well	Site Name:	University of Central Florida
Monitoring:	N	Permit Stage:	Closed
FL Statute:	40C-2	Statute Description:	CUP Individual (40C-2)
Permit Project Name:	University of Central Florida		
Date Received:	31-JAN-05	Decision Made:	13-SEP-05
Permit Expiration:	12-NOV-07	Recommendation:	Approval
Permit Status:	Closed	Project Acres:	1227
Casing Diameter (in):	6	Casing Depth (ft):	126
Total Well Depth (ft):	250	Water Source:	FAS - Upper Floridan Aquifer
Station Status:	Active	Pump Capacity:	125
Compliance Status:	In Compliance	Project Use:	Public Supply

A5
North
1/4 - 1/2 Mile
Lower

FL WELLS **FLSJ13000053412**

WELLS - SJ:

Permit ID:	119657	Official Permit ID:	3202
Permit Seq #:	10	Permit Type:	Letter Modification
Permit App Process Status:	CLOS	Station Name:	6EDUCATION COMPLEX
Station Type:	Production Well	Site Name:	University of Central Florida
Monitoring:	N	Permit Stage:	Closed
FL Statute:	40C-2	Statute Description:	CUP Individual (40C-2)
Permit Project Name:	University of Central Florida		
Date Received:	16-JAN-09	Decision Made:	18-FEB-09
Permit Expiration:	14-OCT-13	Recommendation:	Approval
Permit Status:	Closed	Project Acres:	1227
Casing Diameter (in):	6	Casing Depth (ft):	126
Total Well Depth (ft):	250	Water Source:	FAS - Upper Floridan Aquifer
Station Status:	Active	Pump Capacity:	125
Compliance Status:	In Compliance	Project Use:	Commercial/Industrial/Institutional

GEOCHECK® - PHYSICAL SETTING SOURCE MAP FINDINGS

Map ID
Direction
Distance
Elevation | Database | EDR ID Number

A6
North
1/4 - 1/2 Mile
Lower

FL WELLS **FLSJ13000061800**

WELLS - SJ:

Permit ID:	7257	Official Permit ID:	3202
Permit Seq #:	4	Permit Type:	Renewal
Permit App Process Status:	CLOS	Station Name:	6EDUCATION COMPLEX
Station Type:	Production Well	Site Name:	UNIVERSITY OF CENTRAL FLORIDA
Monitoring:	N	Permit Stage:	Closed
FL Statute:	40C-2	Statute Description:	CUP Individual (40C-2)
Permit Project Name:	University of Central Florida		
Date Received:	03-JUN-94	Decision Made:	11-APR-95
Permit Expiration:	11-APR-02	Recommendation:	Approval
Permit Status:	Closed	Project Acres:	1227
Casing Diameter (in):	6	Casing Depth (ft):	126
Total Well Depth (ft):	250	Water Source:	FAS - Upper Floridan Aquifer
Station Status:	Active	Pump Capacity:	125
Compliance Status:	In Compliance	Project Use:	Commercial/Industrial/Institutional

---

A7
North
1/4 - 1/2 Mile
Lower

FL WELLS **FLSJ13001299345**

WELLS - SJ:

Permit ID:	180805	Official Permit ID:	3202
Permit Seq #:	12	Permit Type:	Modification
Permit App Process Status:	COMP	Station Name:	6EDUCATION COMPLEX
Station Type:	Production Well	Site Name:	University of Central Florida
Monitoring:	N	Permit Stage:	Compliance
FL Statute:	40C-2	Statute Description:	CUP Individual - Board Issued
Permit Project Name:	University of Central Florida		
Date Received:	04-FEB-22	Decision Made:	17-JUN-22
Permit Expiration:	13-MAY-34	Recommendation:	Approval
Permit Status:	Issued	Project Acres:	1420
Casing Diameter (in):	6	Casing Depth (ft):	126
Total Well Depth (ft):	250	Water Source:	FAS - Upper Floridan Aquifer
Station Status:	Active	Pump Capacity:	125
Compliance Status:	Undetermined	Project Use:	Commercial/Industrial/Institutional

---

A8
North
1/4 - 1/2 Mile
Lower

FL WELLS **FLSJ13000056591**

WELLS - SJ:

Permit ID:	135860	Official Permit ID:	3202
Permit Seq #:	11	Permit Type:	Renewal
Permit App Process Status:	CLOS	Station Name:	6EDUCATION COMPLEX
Station Type:	Production Well	Site Name:	University of Central Florida
Monitoring:	N	Permit Stage:	Closed
FL Statute:	40C-2	Statute Description:	CUP Individual (40C-2)
Permit Project Name:	University of Central Florida		

Date Received:	14-OCT-13	Decision Made:	15-MAY-14
Permit Expiration:	13-MAY-34	Recommendation:	Approval
Permit Status:	Closed	Project Acres:	1227
Casing Diameter (in):	6	Casing Depth (ft):	126
Total Well Depth (ft):	250	Water Source:	FAS - Upper Floridan Aquifer
Station Status:	Active	Pump Capacity:	125
Compliance Status:	Out Of Compliance	Project Use:	Commercial/Industrial/Institutional

---

A9
North
1/4 - 1/2 Mile
Lower

FL WELLS **FLSJ13001577137**

WELLS - SJ:

Permit ID:	207306	Official Permit ID:	3202
Permit Seq #:	13	Permit Type:	District Letter Modification
Permit App Process Status:	ROUT	Station Name:	6EDUCATION COMPLEX
Station Type:	Production Well	Site Name:	University of Central Florida
Monitoring:	N	Permit Stage:	In Routing (Emily DeLozier)
FL Statute:	40C-2	Statute Description:	CUP Individual - Board Issued
Permit Project Name:	University of Central Florida		
Date Received:	17-AUG-23	Decision Made:	Not Reported
Permit Expiration:	13-MAY-34	Recommendation:	Approval
Permit Status:	Pending	Project Acres:	1420
Casing Diameter (in):	6	Casing Depth (ft):	126
Total Well Depth (ft):	250	Water Source:	FAS - Upper Floridan Aquifer
Station Status:	Active	Pump Capacity:	125
Compliance Status:	In Compliance	Project Use:	Commercial/Industrial/Institutional

---

B10
NNE
1/4 - 1/2 Mile
Lower

FL WELLS **FLSJ13000050942**

WELLS - SJ:

Permit ID:	108497	Official Permit ID:	3202
Permit Seq #:	9	Permit Type:	Modification
Permit App Process Status:	CLOS	Station Name:	7EDUCAT. SUBMERSIBLE
Station Type:	Production Well	Site Name:	University of Central Florida
Monitoring:	N	Permit Stage:	Closed
FL Statute:	40C-2	Statute Description:	CUP Individual (40C-2)
Permit Project Name:	University of Central Florida		
Date Received:	10-NOV-06	Decision Made:	14-OCT-08
Permit Expiration:	14-OCT-13	Recommendation:	Approval
Permit Status:	Closed	Project Acres:	1227
Casing Diameter (in):	10	Casing Depth (ft):	106
Total Well Depth (ft):	305	Water Source:	FAS - Upper Floridan Aquifer
Station Status:	Abandoned	Pump Capacity:	330
Compliance Status:	Out Of Compliance	Project Use:	Public Supply

---

B11
NNE
1/4 - 1/2 Mile
Lower

FL WELLS **FLSJ13000033038**

WELLS - SJ:

Permit ID:	83212	Official Permit ID:	3202
Permit Seq #:	7	Permit Type:	Renewal
Permit App Process Status:	CLOS	Station Name:	7EDUCAT. SUBMERSIBLE
Station Type:	Production Well	Site Name:	University of Central Florida
Monitoring:	N	Permit Stage:	Closed
FL Statute:	40C-2	Statute Description:	CUP Individual (40C-2)
Permit Project Name:	University of Central Florida		
Date Received:	09-APR-02	Decision Made:	12-NOV-02
Permit Expiration:	12-NOV-07	Recommendation:	Approval
Permit Status:	Closed	Project Acres:	1227
Casing Diameter (in):	10	Casing Depth (ft):	106
Total Well Depth (ft):	305	Water Source:	FAS - Upper Floridan Aquifer
Station Status:	Abandoned	Pump Capacity:	330
Compliance Status:	Out Of Compliance	Project Use:	Public Supply

---

B12
NNE
1/4 - 1/2 Mile
Lower

FL WELLS **FLSJ13000033039**

WELLS - SJ:

Permit ID:	97315	Official Permit ID:	3202
Permit Seq #:	8	Permit Type:	Modification
Permit App Process Status:	CLOS	Station Name:	7EDUCAT. SUBMERSIBLE
Station Type:	Production Well	Site Name:	University of Central Florida
Monitoring:	N	Permit Stage:	Closed
FL Statute:	40C-2	Statute Description:	CUP Individual (40C-2)
Permit Project Name:	University of Central Florida		
Date Received:	31-JAN-05	Decision Made:	13-SEP-05
Permit Expiration:	12-NOV-07	Recommendation:	Approval
Permit Status:	Closed	Project Acres:	1227
Casing Diameter (in):	10	Casing Depth (ft):	106
Total Well Depth (ft):	305	Water Source:	FAS - Upper Floridan Aquifer
Station Status:	Abandoned	Pump Capacity:	330
Compliance Status:	In Compliance	Project Use:	Public Supply

B13
NNE
1/4 - 1/2 Mile
Lower

FL WELLS **FLSJ13000058665**

WELLS - SJ:

Permit ID:	7257	Official Permit ID:	3202
Permit Seq #:	4	Permit Type:	Renewal
Permit App Process Status:	CLOS	Station Name:	7EDUCAT. SUBMERSIBLE
Station Type:	Production Well	Site Name:	UNIVERSITY OF CENTRAL FLORIDA
Monitoring:	N	Permit Stage:	Closed
FL Statute:	40C-2	Statute Description:	CUP Individual (40C-2)
Permit Project Name:	University of Central Florida		
Date Received:	03-JUN-94	Decision Made:	11-APR-95
Permit Expiration:	11-APR-02	Recommendation:	Approval
Permit Status:	Closed	Project Acres:	1227
Casing Diameter (in):	10	Casing Depth (ft):	106
Total Well Depth (ft):	305	Water Source:	FAS - Upper Floridan Aquifer
Station Status:	Abandoned	Pump Capacity:	330
Compliance Status:	In Compliance	Project Use:	Commercial/Industrial/Institutional

GEOCHECK® - PHYSICAL SETTING SOURCE MAP FINDINGS

Map ID
Direction
Distance
Elevation | Database | EDR ID Number

C14
South
1/4 - 1/2 Mile
Lower

FL WELLS **FLSJ13001299361**

WELLS - SJ:

Permit ID:	180805	Official Permit ID:	3202
Permit Seq #:	12	Permit Type:	Modification
Permit App Process Status:	COMP	Station Name:	10LAKE LEE
Station Type:	Production Well	Site Name:	University of Central Florida
Monitoring:	N	Permit Stage:	Compliance
FL Statute:	40C-2	Statute Description:	CUP Individual - Board Issued
Permit Project Name:	University of Central Florida		
Date Received:	04-FEB-22	Decision Made:	17-JUN-22
Permit Expiration:	13-MAY-34	Recommendation:	Approval
Permit Status:	Issued	Project Acres:	1420
Casing Diameter (in):	6	Casing Depth (ft):	162
Total Well Depth (ft):	403	Water Source:	FAS - Upper Floridan Aquifer
Station Status:	Active	Pump Capacity:	350
Compliance Status:	Undetermined	Project Use:	Commercial/Industrial/Institutional

---

C15
South
1/4 - 1/2 Mile
Lower

FL WELLS **FLSJ13000058194**

WELLS - SJ:

Permit ID:	135860	Official Permit ID:	3202
Permit Seq #:	11	Permit Type:	Renewal
Permit App Process Status:	CLOS	Station Name:	10LAKE LEE
Station Type:	Production Well	Site Name:	University of Central Florida
Monitoring:	N	Permit Stage:	Closed
FL Statute:	40C-2	Statute Description:	CUP Individual (40C-2)
Permit Project Name:	University of Central Florida		
Date Received:	14-OCT-13	Decision Made:	15-MAY-14
Permit Expiration:	13-MAY-34	Recommendation:	Approval
Permit Status:	Closed	Project Acres:	1227
Casing Diameter (in):	6	Casing Depth (ft):	162
Total Well Depth (ft):	403	Water Source:	FAS - Upper Floridan Aquifer
Station Status:	Active	Pump Capacity:	350
Compliance Status:	Out Of Compliance	Project Use:	Commercial/Industrial/Institutional

---

C16
South
1/4 - 1/2 Mile
Lower

FL WELLS **FLSJ13001577153**

WELLS - SJ:

Permit ID:	207306	Official Permit ID:	3202
Permit Seq #:	13	Permit Type:	District Letter Modification
Permit App Process Status:	ROUT	Station Name:	10LAKE LEE
Station Type:	Production Well	Site Name:	University of Central Florida
Monitoring:	N	Permit Stage:	In Routing (Emily DeLozier)
FL Statute:	40C-2	Statute Description:	CUP Individual - Board Issued
Permit Project Name:	University of Central Florida		

Date Received:	17-AUG-23	Decision Made:	Not Reported
Permit Expiration:	13-MAY-34	Recommendation:	Approval
Permit Status:	Pending	Project Acres:	1420
Casing Diameter (in):	6	Casing Depth (ft):	162
Total Well Depth (ft):	403	Water Source:	FAS - Upper Floridan Aquifer
Station Status:	Active	Pump Capacity:	350
Compliance Status:	In Compliance	Project Use:	Commercial/Industrial/Institutional

---

D17
SE
1/4 - 1/2 Mile
Lower

FL WELLS **FLSJ13000058219**

WELLS - SJ:

Permit ID:	135860	Official Permit ID:	3202
Permit Seq #:	11	Permit Type:	Renewal
Permit App Process Status:	CLOS	Station Name:	8ATHLETICS
Station Type:	Production Well	Site Name:	University of Central Florida
Monitoring:	N	Permit Stage:	Closed
FL Statute:	40C-2	Statute Description:	CUP Individual (40C-2)
Permit Project Name:	University of Central Florida		
Date Received:	14-OCT-13	Decision Made:	15-MAY-14
Permit Expiration:	13-MAY-34	Recommendation:	Approval
Permit Status:	Closed	Project Acres:	1227
Casing Diameter (in):	10	Casing Depth (ft):	150
Total Well Depth (ft):	390	Water Source:	FAS - Upper Floridan Aquifer
Station Status:	Active	Pump Capacity:	330
Compliance Status:	Out Of Compliance	Project Use:	Commercial/Industrial/Institutional

---

D18
SE
1/4 - 1/2 Mile
Lower

FL WELLS **FLSJ13001299409**

WELLS - SJ:

Permit ID:	180805	Official Permit ID:	3202
Permit Seq #:	12	Permit Type:	Modification
Permit App Process Status:	COMP	Station Name:	8ATHLETICS
Station Type:	Production Well	Site Name:	University of Central Florida
Monitoring:	N	Permit Stage:	Compliance
FL Statute:	40C-2	Statute Description:	CUP Individual - Board Issued
Permit Project Name:	University of Central Florida		
Date Received:	04-FEB-22	Decision Made:	17-JUN-22
Permit Expiration:	13-MAY-34	Recommendation:	Approval
Permit Status:	Issued	Project Acres:	1420
Casing Diameter (in):	10	Casing Depth (ft):	150
Total Well Depth (ft):	390	Water Source:	FAS - Upper Floridan Aquifer
Station Status:	Active	Pump Capacity:	330
Compliance Status:	Undetermined	Project Use:	Commercial/Industrial/Institutional

---

D19
SE
1/4 - 1/2 Mile
Lower

FL WELLS **FLSJ13001577185**

WELLS - SJ:

Permit ID:	207306	Official Permit ID:	3202
Permit Seq #:	13	Permit Type:	District Letter Modification
Permit App Process Status:	ROUT	Station Name:	8ATHLETICS
Station Type:	Production Well	Site Name:	University of Central Florida
Monitoring:	N	Permit Stage:	In Routing (Emily DeLozier)
FL Statute:	40C-2	Statute Description:	CUP Individual - Board Issued
Permit Project Name:	University of Central Florida		
Date Received:	17-AUG-23	Decision Made:	Not Reported
Permit Expiration:	13-MAY-34	Recommendation:	Approval
Permit Status:	Pending	Project Acres:	1420
Casing Diameter (in):	10	Casing Depth (ft):	150
Total Well Depth (ft):	390	Water Source:	FAS - Upper Floridan Aquifer
Station Status:	Active	Pump Capacity:	330
Compliance Status:	In Compliance	Project Use:	Commercial/Industrial/Institutional

---

D20
SE
1/4 - 1/2 Mile
Lower

FL WELLS **FLSJ13000022392**

WELLS - SJ:

Permit ID:	108497	Official Permit ID:	3202
Permit Seq #:	9	Permit Type:	Modification
Permit App Process Status:	CLOS	Station Name:	8ATHLETICS
Station Type:	Production Well	Site Name:	University of Central Florida
Monitoring:	N	Permit Stage:	Closed
FL Statute:	40C-2	Statute Description:	CUP Individual (40C-2)
Permit Project Name:	University of Central Florida		
Date Received:	10-NOV-06	Decision Made:	14-OCT-08
Permit Expiration:	14-OCT-13	Recommendation:	Approval
Permit Status:	Closed	Project Acres:	1227
Casing Diameter (in):	10	Casing Depth (ft):	150
Total Well Depth (ft):	390	Water Source:	FAS - Upper Floridan Aquifer
Station Status:	Active	Pump Capacity:	330
Compliance Status:	Out Of Compliance	Project Use:	Public Supply

---

D21
SE
1/4 - 1/2 Mile
Lower

FL WELLS **FLSJ13000041497**

WELLS - SJ:

Permit ID:	7257	Official Permit ID:	3202
Permit Seq #:	4	Permit Type:	Renewal
Permit App Process Status:	CLOS	Station Name:	8ATHLETICS
Station Type:	Production Well	Site Name:	UNIVERSITY OF CENTRAL FLORIDA
Monitoring:	N	Permit Stage:	Closed
FL Statute:	40C-2	Statute Description:	CUP Individual (40C-2)
Permit Project Name:	University of Central Florida		
Date Received:	03-JUN-94	Decision Made:	11-APR-95
Permit Expiration:	11-APR-02	Recommendation:	Approval
Permit Status:	Closed	Project Acres:	1227
Casing Diameter (in):	10	Casing Depth (ft):	150
Total Well Depth (ft):	390	Water Source:	FAS - Upper Floridan Aquifer
Station Status:	Active	Pump Capacity:	330
Compliance Status:	In Compliance	Project Use:	Commercial/Industrial/Institutional

GEOCHECK® - PHYSICAL SETTING SOURCE MAP FINDINGS

Map ID
Direction
Distance
Elevation | Database | EDR ID Number

D22
SE
1/4 - 1/2 Mile
Lower

FL WELLS **FLSJ13000022193**

WELLS - SJ:

Permit ID:	97315	Official Permit ID:	3202
Permit Seq #:	8	Permit Type:	Modification
Permit App Process Status:	CLOS	Station Name:	8ATHLETICS
Station Type:	Production Well	Site Name:	University of Central Florida
Monitoring:	N	Permit Stage:	Closed
FL Statute:	40C-2	Statute Description:	CUP Individual (40C-2)
Permit Project Name:	University of Central Florida		
Date Received:	31-JAN-05	Decision Made:	13-SEP-05
Permit Expiration:	12-NOV-07	Recommendation:	Approval
Permit Status:	Closed	Project Acres:	1227
Casing Diameter (in):	10	Casing Depth (ft):	150
Total Well Depth (ft):	390	Water Source:	FAS - Upper Floridan Aquifer
Station Status:	Active	Pump Capacity:	330
Compliance Status:	In Compliance	Project Use:	Public Supply

D23
SE
1/4 - 1/2 Mile
Lower

FL WELLS **FLSJ13000014740**

WELLS - SJ:

Permit ID:	119657	Official Permit ID:	3202
Permit Seq #:	10	Permit Type:	Letter Modification
Permit App Process Status:	CLOS	Station Name:	8ATHLETICS
Station Type:	Production Well	Site Name:	University of Central Florida
Monitoring:	N	Permit Stage:	Closed
FL Statute:	40C-2	Statute Description:	CUP Individual (40C-2)
Permit Project Name:	University of Central Florida		
Date Received:	16-JAN-09	Decision Made:	18-FEB-09
Permit Expiration:	14-OCT-13	Recommendation:	Approval
Permit Status:	Closed	Project Acres:	1227
Casing Diameter (in):	10	Casing Depth (ft):	150
Total Well Depth (ft):	390	Water Source:	FAS - Upper Floridan Aquifer
Station Status:	Active	Pump Capacity:	330
Compliance Status:	In Compliance	Project Use:	Commercial/Industrial/Institutional

---

D24
SE
1/4 - 1/2 Mile
Lower

FL WELLS **FLSJ13000019401**

WELLS - SJ:

Permit ID:	83212	Official Permit ID:	3202
Permit Seq #:	7	Permit Type:	Renewal
Permit App Process Status:	CLOS	Station Name:	8ATHLETICS
Station Type:	Production Well	Site Name:	University of Central Florida
Monitoring:	N	Permit Stage:	Closed
FL Statute:	40C-2	Statute Description:	CUP Individual (40C-2)
Permit Project Name:	University of Central Florida		

Date Received:	09-APR-02	Decision Made:	12-NOV-02
Permit Expiration:	12-NOV-07	Recommendation:	Approval
Permit Status:	Closed	Project Acres:	1227
Casing Diameter (in):	10	Casing Depth (ft):	150
Total Well Depth (ft):	390	Water Source:	FAS - Upper Floridan Aquifer
Station Status:	Active	Pump Capacity:	330
Compliance Status:	Out Of Compliance	Project Use:	Public Supply

---

C25
South
1/4 - 1/2 Mile
Lower

FL WELLS **FLSJ13000027106**

WELLS - SJ:

Permit ID:	97315	Official Permit ID:	3202
Permit Seq #:	8	Permit Type:	Modification
Permit App Process Status:	CLOS	Station Name:	10LAKE LEE
Station Type:	Production Well	Site Name:	University of Central Florida
Monitoring:	N	Permit Stage:	Closed
FL Statute:	40C-2	Statute Description:	CUP Individual (40C-2)
Permit Project Name:	University of Central Florida		
Date Received:	31-JAN-05	Decision Made:	13-SEP-05
Permit Expiration:	12-NOV-07	Recommendation:	Approval
Permit Status:	Closed	Project Acres:	1227
Casing Diameter (in):	6	Casing Depth (ft):	162
Total Well Depth (ft):	403	Water Source:	FAS - Upper Floridan Aquifer
Station Status:	Active	Pump Capacity:	350
Compliance Status:	In Compliance	Project Use:	Public Supply

C26
South
1/4 - 1/2 Mile
Lower

FL WELLS **FLSJ13000042143**

WELLS - SJ:

Permit ID:	7257	Official Permit ID:	3202
Permit Seq #:	4	Permit Type:	Renewal
Permit App Process Status:	CLOS	Station Name:	10LAKE LEE
Station Type:	Production Well	Site Name:	UNIVERSITY OF CENTRAL FLORIDA
Monitoring:	N	Permit Stage:	Closed
FL Statute:	40C-2	Statute Description:	CUP Individual (40C-2)
Permit Project Name:	University of Central Florida		
Date Received:	03-JUN-94	Decision Made:	11-APR-95
Permit Expiration:	11-APR-02	Recommendation:	Approval
Permit Status:	Closed	Project Acres:	1227
Casing Diameter (in):	6	Casing Depth (ft):	162
Total Well Depth (ft):	403	Water Source:	FAS - Upper Floridan Aquifer
Station Status:	Active	Pump Capacity:	350
Compliance Status:	In Compliance	Project Use:	Commercial/Industrial/Institutional

---

C27
South
1/4 - 1/2 Mile
Lower

FL WELLS **FLSJ13000042144**

WELLS - SJ:

Permit ID:	108497	Official Permit ID:	3202
Permit Seq #:	9	Permit Type:	Modification
Permit App Process Status:	CLOS	Station Name:	10LAKE LEE
Station Type:	Production Well	Site Name:	University of Central Florida
Monitoring:	N	Permit Stage:	Closed
FL Statute:	40C-2	Statute Description:	CUP Individual (40C-2)
Permit Project Name:	University of Central Florida		
Date Received:	10-NOV-06	Decision Made:	14-OCT-08
Permit Expiration:	14-OCT-13	Recommendation:	Approval
Permit Status:	Closed	Project Acres:	1227
Casing Diameter (in):	6	Casing Depth (ft):	162
Total Well Depth (ft):	403	Water Source:	FAS - Upper Floridan Aquifer
Station Status:	Active	Pump Capacity:	350
Compliance Status:	Out Of Compliance	Project Use:	Public Supply

---

C28
South
1/4 - 1/2 Mile
Lower

FL WELLS **FLSJ13000014793**

WELLS - SJ:

Permit ID:	119657	Official Permit ID:	3202
Permit Seq #:	10	Permit Type:	Letter Modification
Permit App Process Status:	CLOS	Station Name:	10LAKE LEE
Station Type:	Production Well	Site Name:	University of Central Florida
Monitoring:	N	Permit Stage:	Closed
FL Statute:	40C-2	Statute Description:	CUP Individual (40C-2)
Permit Project Name:	University of Central Florida		
Date Received:	16-JAN-09	Decision Made:	18-FEB-09
Permit Expiration:	14-OCT-13	Recommendation:	Approval
Permit Status:	Closed	Project Acres:	1227
Casing Diameter (in):	6	Casing Depth (ft):	162
Total Well Depth (ft):	403	Water Source:	FAS - Upper Floridan Aquifer
Station Status:	Active	Pump Capacity:	350
Compliance Status:	In Compliance	Project Use:	Commercial/Industrial/Institutional

---

C29
South
1/4 - 1/2 Mile
Lower

FL WELLS **FLSJ13000048998**

WELLS - SJ:

Permit ID:	83212	Official Permit ID:	3202
Permit Seq #:	7	Permit Type:	Renewal
Permit App Process Status:	CLOS	Station Name:	10LAKE LEE
Station Type:	Production Well	Site Name:	University of Central Florida
Monitoring:	N	Permit Stage:	Closed
FL Statute:	40C-2	Statute Description:	CUP Individual (40C-2)
Permit Project Name:	University of Central Florida		
Date Received:	09-APR-02	Decision Made:	12-NOV-02
Permit Expiration:	12-NOV-07	Recommendation:	Approval
Permit Status:	Closed	Project Acres:	1227
Casing Diameter (in):	6	Casing Depth (ft):	162
Total Well Depth (ft):	403	Water Source:	FAS - Upper Floridan Aquifer
Station Status:	Active	Pump Capacity:	350
Compliance Status:	Out Of Compliance	Project Use:	Public Supply

GEOCHECK® - PHYSICAL SETTING SOURCE MAP FINDINGS

Map ID
Direction
Distance
Elevation | Database | EDR ID Number

E30
ESE
1/4 - 1/2 Mile
Lower

FL WELLS **FLSJ13001299473**

WELLS - SJ:

Permit ID:	180805	Official Permit ID:	3202
Permit Seq #:	12	Permit Type:	Modification
Permit App Process Status:	COMP	Station Name:	Geothermal Well #15
Station Type:	Production Well	Site Name:	University of Central Florida
Monitoring:	N	Permit Stage:	Compliance
FL Statute:	40C-2	Statute Description:	CUP Individual - Board Issued
Permit Project Name:	University of Central Florida		
Date Received:	04-FEB-22	Decision Made:	17-JUN-22
Permit Expiration:	13-MAY-34	Recommendation:	Approval
Permit Status:	Issued	Project Acres:	1420
Casing Diameter (in):	6	Casing Depth (ft):	170
Total Well Depth (ft):	400	Water Source:	FAS - Upper Floridan Aquifer
Station Status:	Active	Pump Capacity:	150
Compliance Status:	Undetermined	Project Use:	Commercial/Industrial/Institutional

---

E31
ESE
1/4 - 1/2 Mile
Lower

FL WELLS **FLSJ13001577313**

WELLS - SJ:

Permit ID:	207306	Official Permit ID:	3202
Permit Seq #:	13	Permit Type:	District Letter Modification
Permit App Process Status:	ROUT	Station Name:	Geothermal Well #15
Station Type:	Production Well	Site Name:	University of Central Florida
Monitoring:	N	Permit Stage:	In Routing (Emily DeLozier)
FL Statute:	40C-2	Statute Description:	CUP Individual - Board Issued
Permit Project Name:	University of Central Florida		
Date Received:	17-AUG-23	Decision Made:	Not Reported
Permit Expiration:	13-MAY-34	Recommendation:	Approval
Permit Status:	Pending	Project Acres:	1420
Casing Diameter (in):	6	Casing Depth (ft):	170
Total Well Depth (ft):	400	Water Source:	FAS - Upper Floridan Aquifer
Station Status:	Active	Pump Capacity:	150
Compliance Status:	In Compliance	Project Use:	Commercial/Industrial/Institutional

---

E32
ESE
1/4 - 1/2 Mile
Lower

FL WELLS **FLSJ13000056707**

WELLS - SJ:

Permit ID:	119657	Official Permit ID:	3202
Permit Seq #:	10	Permit Type:	Letter Modification
Permit App Process Status:	CLOS	Station Name:	Geothermal Well #15
Station Type:	Production Well	Site Name:	University of Central Florida
Monitoring:	N	Permit Stage:	Closed
FL Statute:	40C-2	Statute Description:	CUP Individual (40C-2)
Permit Project Name:	University of Central Florida		

Date Received:	16-JAN-09	Decision Made:	18-FEB-09
Permit Expiration:	14-OCT-13	Recommendation:	Approval
Permit Status:	Closed	Project Acres:	1227
Casing Diameter (in):	6	Casing Depth (ft):	170
Total Well Depth (ft):	400	Water Source:	FAS - Upper Floridan Aquifer
Station Status:	Active	Pump Capacity:	150
Compliance Status:	In Compliance	Project Use:	Commercial/Industrial/Institutional

---

E33
ESE
1/4 - 1/2 Mile
Lower

FL WELLS **FLSJ13000184106**

WELLS - SJ:

Permit ID:	135860	Official Permit ID:	3202
Permit Seq #:	11	Permit Type:	Renewal
Permit App Process Status:	CLOS	Station Name:	Geothermal Well #15
Station Type:	Production Well	Site Name:	University of Central Florida
Monitoring:	N	Permit Stage:	Closed
FL Statute:	40C-2	Statute Description:	CUP Individual (40C-2)
Permit Project Name:	University of Central Florida		
Date Received:	14-OCT-13	Decision Made:	15-MAY-14
Permit Expiration:	13-MAY-34	Recommendation:	Approval
Permit Status:	Closed	Project Acres:	1227
Casing Diameter (in):	6	Casing Depth (ft):	170
Total Well Depth (ft):	400	Water Source:	FAS - Upper Floridan Aquifer
Station Status:	Active	Pump Capacity:	150
Compliance Status:	Out Of Compliance	Project Use:	Commercial/Industrial/Institutional

---

F34
NNW
1/2 - 1 Mile
Lower

FL WELLS **FLSJ13000019132**

WELLS - SJ:

Permit ID:	7595	Official Permit ID:	3346
Permit Seq #:	2	Permit Type:	Modification
Permit App Process Status:	CLOS	Station Name:	2
Station Type:	Production Well	Site Name:	Westinghouse Electric Corp.
Monitoring:	N	Permit Stage:	Closed
FL Statute:	40C-2	Statute Description:	CUP Individual (40C-2)
Permit Project Name:	Westinghouse Electric Corp.		
Date Received:	08-AUG-86	Decision Made:	07-OCT-86
Permit Expiration:	07-OCT-88	Recommendation:	Approval
Permit Status:	Closed	Project Acres:	97
Casing Diameter (in):	8	Casing Depth (ft):	25
Total Well Depth (ft):	45	Water Source:	Surficial Aquifer
Station Status:	Active	Pump Capacity:	25
Compliance Status:	In Compliance	Project Use:	Mining/Dewatering

---

F35
NNW
1/2 - 1 Mile
Lower

FL WELLS **FLSJ13000015965**

WELLS - SJ:

Permit ID:	50784	Official Permit ID:	3346
Permit Seq #:	5	Permit Type:	Transfer of Ownership
Permit App Process Status:	CLOS	Station Name:	2
Station Type:	Production Well	Site Name:	Westinghouse Electric Corp.
Monitoring:	N	Permit Stage:	Closed
FL Statute:	40C-2	Statute Description:	CUP Individual (40C-2)
Permit Project Name:	Westinghouse Electric Corp.		
Date Received:	31-AUG-95	Decision Made:	24-SEP-98
Permit Expiration:	12-DEC-02	Recommendation:	Approval
Permit Status:	Closed	Project Acres:	.4
Casing Diameter (in):	8	Casing Depth (ft):	25
Total Well Depth (ft):	45	Water Source:	Surficial Aquifer
Station Status:	Active	Pump Capacity:	25
Compliance Status:	In Compliance	Project Use:	Mining/Dewatering

---

F36
NNW
1/2 - 1 Mile
Lower

FL WELLS **FLSJ13000008051**

WELLS - SJ:

Permit ID:	7597	Official Permit ID:	3346
Permit Seq #:	4	Permit Type:	Renewal
Permit App Process Status:	CLOS	Station Name:	2
Station Type:	Production Well	Site Name:	Westinghouse Electric Corp.
Monitoring:	N	Permit Stage:	Closed
FL Statute:	40C-2	Statute Description:	CUP Individual (40C-2)
Permit Project Name:	Westinghouse Electric Corp		
Date Received:	31-AUG-95	Decision Made:	12-DEC-95
Permit Expiration:	12-DEC-02	Recommendation:	Approval
Permit Status:	Closed	Project Acres:	97
Casing Diameter (in):	8	Casing Depth (ft):	25
Total Well Depth (ft):	45	Water Source:	Surficial Aquifer
Station Status:	Active	Pump Capacity:	25
Compliance Status:	In Compliance	Project Use:	Mining/Dewatering

---

F37
NNW
1/2 - 1 Mile
Lower

FL WELLS **FLSJ13000009274**

WELLS - SJ:

Permit ID:	86450	Official Permit ID:	3346
Permit Seq #:	6	Permit Type:	Renewal
Permit App Process Status:	CLOS	Station Name:	2
Station Type:	Production Well	Site Name:	Westinghouse Electric Corp
Monitoring:	N	Permit Stage:	Closed
FL Statute:	40C-20	Statute Description:	CUP General (40C-20)
Permit Project Name:	Westinghouse Power Corp	Date Received:	04-NOV-02
Decision Made:	16-DEC-02	Permit Expiration:	22-NOV-22
Recommendation:	Approval	Permit Status:	Closed
Project Acres:	.4	Casing Diameter (in):	8
Casing Depth (ft):	25	Total Well Depth (ft):	45
Water Source:	Surficial Aquifer	Station Status:	Active
Pump Capacity:	25	Compliance Status:	In Compliance
Project Use:	Mining/Dewatering		

Map ID
Direction
Distance
Elevation | Database | EDR ID Number

F38
NNW
1/2 - 1 Mile
Lower

FL WELLS **FLSJ13000020287**

WELLS - SJ:

Permit ID:	7596	Official Permit ID:	3346
Permit Seq #:	3	Permit Type:	Renewal
Permit App Process Status:	CLOS	Station Name:	2
Station Type:	Production Well	Site Name:	The Quadrangle
Monitoring:	N	Permit Stage:	Closed
FL Statute:	40C-2	Statute Description:	CUP Individual (40C-2)
Permit Project Name:	The Quadrangle	Date Received:	05-AUG-88
Decision Made:	11-OCT-88	Permit Expiration:	11-OCT-95
Recommendation:	Approval	Permit Status:	Closed
Project Acres:	94	Casing Diameter (in):	8
Casing Depth (ft):	25	Total Well Depth (ft):	45
Water Source:	Surficial Aquifer	Station Status:	Active
Pump Capacity:	25	Compliance Status:	In Compliance
Project Use:	Mining/Dewatering		

F39
NNW
1/2 - 1 Mile
Lower

FL WELLS **FLSJ13001423201**

WELLS - SJ:

Permit ID:	194485	Official Permit ID:	3346
Permit Seq #:	8	Permit Type:	Renewal
Permit App Process Status:	COMP	Station Name:	2
Station Type:	Production Well	Site Name:	Siemens Energy
Monitoring:	N	Permit Stage:	Compliance
FL Statute:	40C-2	Statute Description:	CUP Individual - Minor
Permit Project Name:	Siemens Energy	Date Received:	18-NOV-22
Decision Made:	14-DEC-22	Permit Expiration:	14-DEC-32
Recommendation:	Approval	Permit Status:	Issued
Project Acres:	.4	Casing Diameter (in):	8
Casing Depth (ft):	25	Total Well Depth (ft):	45
Water Source:	Surficial Aquifer	Station Status:	Active
Pump Capacity:	25	Compliance Status:	Undetermined
Project Use:	Mining/Dewatering		

F40
NNW
1/2 - 1 Mile
Lower

FL WELLS **FLSJ13000032661**

WELLS - SJ:

Permit ID:	96902	Official Permit ID:	3346
Permit Seq #:	7	Permit Type:	Modification
Permit App Process Status:	CLOS	Station Name:	2
Station Type:	Production Well	Site Name:	Siemens Westinghouse Power Corp
Monitoring:	N	Permit Stage:	Closed
FL Statute:	40C-20	Statute Description:	CUP General (40C-20)
Permit Project Name:	Siemens Westinghouse Power Corp		

Date Received:	29-DEC-04	Decision Made:	09-FEB-05
Permit Expiration:	22-NOV-22	Recommendation:	Approval
Permit Status:	Closed	Project Acres:	.4
Casing Diameter (in):	8	Casing Depth (ft):	25
Total Well Depth (ft):	45	Water Source:	Surficial Aquifer
Station Status:	Active	Pump Capacity:	25
Compliance Status:	Out Of Compliance	Project Use:	Mining/Dewatering

---

G41
ENE
1/2 - 1 Mile
Lower

FL WELLS **FLPUB1100006518**

WELLS - PUBLIC:

PWS Name:	UNIVERSITY OF CENTRAL FLORIDA		
PWS Status:	ACTIVE	PWS Type:	COMMUNITY
PWS Primary Service Area:	4078232471	PWS Operator:	Not Reported
PWS Population Served:	44103	PWS Last San Survey:	09-JUL-21
PWS Design Capacity:	3024000	Well ID:	1
Well Name:	WELL#1 12"/400' 500GPM	Well Status:	ACTIVE
Year Drilled:	1967	Well Depth (ft):	400
Well Availability:	PERMANENT	Aquifer:	Floridan Aquifer

G42
ENE
1/2 - 1 Mile
Lower

FL WELLS **FLSA13000018555**

WELLS - SUPER ACT:

Well Type:	Large (>150,00 gpd) Community PWS	Well Status:	ACTIVE
casing Material:	OTHER	Well Depth (ft):	Not Reported
Casing Length (ft):	Not Reported	Casing Diameter (ft):	12
Permit #:	3480409	Sanitary Seal:	Not Reported
Large PWS Well:	1	WSRP ID:	Not Reported
WSRP Action:	Not Reported	Potable Status:	POTABLE
Resident Type:	Not Reported	PWS Design:	3024000

G43
ENE
1/2 - 1 Mile
Lower

FL WELLS **FLSJ13000004764**

WELLS - SJ:

Permit ID:	83212	Official Permit ID:	3202
Permit Seq #:	7	Permit Type:	Renewal
Permit App Process Status:	CLOS	Station Name:	1POTABLE WELL #1
Station Type:	Production Well	Site Name:	University of Central Florida
Monitoring:	N	Permit Stage:	Closed
FL Statute:	40C-2	Statute Description:	CUP Individual (40C-2)
Permit Project Name:	University of Central Florida		
Date Received:	09-APR-02	Decision Made:	12-NOV-02
Permit Expiration:	12-NOV-07	Recommendation:	Approval
Permit Status:	Closed	Project Acres:	1227
Casing Diameter (in):	12	Casing Depth (ft):	134
Total Well Depth (ft):	400	Water Source:	FAS - Upper Floridan Aquifer
Station Status:	Active	Pump Capacity:	500

Compliance Status:	Out Of Compliance	Project Use:	Public Supply

---

G44
ENE
1/2 - 1 Mile
Lower

FL WELLS **FLSJ13000014741**

WELLS - SJ:

Permit ID:	119657	Official Permit ID:	3202
Permit Seq #:	10	Permit Type:	Letter Modification
Permit App Process Status:	CLOS	Station Name:	1POTABLE WELL #1
Station Type:	Production Well	Site Name:	University of Central Florida
Monitoring:	N	Permit Stage:	Closed
FL Statute:	40C-2	Statute Description:	CUP Individual (40C-2)
Permit Project Name:	University of Central Florida		
Date Received:	16-JAN-09	Decision Made:	18-FEB-09
Permit Expiration:	14-OCT-13	Recommendation:	Approval
Permit Status:	Closed	Project Acres:	1227
Casing Diameter (in):	12	Casing Depth (ft):	134
Total Well Depth (ft):	400	Water Source:	FAS - Upper Floridan Aquifer
Station Status:	Active	Pump Capacity:	500
Compliance Status:	In Compliance	Project Use:	Commercial/Industrial/Institutional

---

G45
ENE
1/2 - 1 Mile
Lower

FL WELLS **FLSJ13000022547**

WELLS - SJ:

Permit ID:	108497	Official Permit ID:	3202
Permit Seq #:	9	Permit Type:	Modification
Permit App Process Status:	CLOS	Station Name:	1POTABLE WELL #1
Station Type:	Production Well	Site Name:	University of Central Florida
Monitoring:	N	Permit Stage:	Closed
FL Statute:	40C-2	Statute Description:	CUP Individual (40C-2)
Permit Project Name:	University of Central Florida		
Date Received:	10-NOV-06	Decision Made:	14-OCT-08
Permit Expiration:	14-OCT-13	Recommendation:	Approval
Permit Status:	Closed	Project Acres:	1227
Casing Diameter (in):	12	Casing Depth (ft):	134
Total Well Depth (ft):	400	Water Source:	FAS - Upper Floridan Aquifer
Station Status:	Active	Pump Capacity:	500
Compliance Status:	Out Of Compliance	Project Use:	Public Supply

---

G46
ENE
1/2 - 1 Mile
Lower

FL WELLS **FLSJ13000022548**

WELLS - SJ:

Permit ID:	97315	Official Permit ID:	3202
Permit Seq #:	8	Permit Type:	Modification
Permit App Process Status:	CLOS	Station Name:	1POTABLE WELL #1
Station Type:	Production Well	Site Name:	University of Central Florida
Monitoring:	N	Permit Stage:	Closed
FL Statute:	40C-2	Statute Description:	CUP Individual (40C-2)

Permit Project Name:	University of Central Florida		
Date Received:	31-JAN-05	Decision Made:	13-SEP-05
Permit Expiration:	12-NOV-07	Recommendation:	Approval
Permit Status:	Closed	Project Acres:	1227
Casing Diameter (in):	12	Casing Depth (ft):	134
Total Well Depth (ft):	400	Water Source:	FAS - Upper Floridan Aquifer
Station Status:	Active	Pump Capacity:	500
Compliance Status:	In Compliance	Project Use:	Public Supply

G47
ENE **FL WELLS** **FLSJ13000022523**
1/2 - 1 Mile
Lower

WELLS - SJ:

Permit ID:	7257	Official Permit ID:	3202
Permit Seq #:	4	Permit Type:	Renewal
Permit App Process Status:	CLOS	Station Name:	1POTABLE WELL #1
Station Type:	Production Well	Site Name:	UNIVERSITY OF CENTRAL FLORIDA
Monitoring:	N	Permit Stage:	Closed
FL Statute:	40C-2	Statute Description:	CUP Individual (40C-2)
Permit Project Name:	University of Central Florida		
Date Received:	03-JUN-94	Decision Made:	11-APR-95
Permit Expiration:	11-APR-02	Recommendation:	Approval
Permit Status:	Closed	Project Acres:	1227
Casing Diameter (in):	12	Casing Depth (ft):	134
Total Well Depth (ft):	400	Water Source:	FAS - Upper Floridan Aquifer
Station Status:	Active	Pump Capacity:	500
Compliance Status:	In Compliance	Project Use:	Commercial/Industrial/Institutional

---

F48
NNW **FL WELLS** **FLSJ13000034221**
1/2 - 1 Mile
Lower

WELLS - SJ:

Permit ID:	50784	Official Permit ID:	3346
Permit Seq #:	5	Permit Type:	Transfer of Ownership
Permit App Process Status:	CLOS	Station Name:	1
Station Type:	Production Well	Site Name:	Westinghouse Electric Corp.
Monitoring:	N	Permit Stage:	Closed
FL Statute:	40C-2	Statute Description:	CUP Individual (40C-2)
Permit Project Name:	Westinghouse Electric Corp.		
Date Received:	31-AUG-95	Decision Made:	24-SEP-98
Permit Expiration:	12-DEC-02	Recommendation:	Approval
Permit Status:	Closed	Project Acres:	.4
Casing Diameter (in):	8	Casing Depth (ft):	25
Total Well Depth (ft):	45	Water Source:	Surficial Aquifer
Station Status:	Active	Pump Capacity:	25
Compliance Status:	In Compliance	Project Use:	Mining/Dewatering

Map ID
Direction
Distance
Elevation | Database | EDR ID Number

F49
NNW
1/2 - 1 Mile
Lower

FL WELLS **FLSJ13000044235**

WELLS - SJ:

Permit ID:	7597	Official Permit ID:	3346
Permit Seq #:	4	Permit Type:	Renewal
Permit App Process Status:	CLOS	Station Name:	1
Station Type:	Production Well	Site Name:	Westinghouse Electric Corp.
Monitoring:	N	Permit Stage:	Closed
FL Statute:	40C-2	Statute Description:	CUP Individual (40C-2)
Permit Project Name:	Westinghouse Electric Corp		
Date Received:	31-AUG-95	Decision Made:	12-DEC-95
Permit Expiration:	12-DEC-02	Recommendation:	Approval
Permit Status:	Closed	Project Acres:	97
Casing Diameter (in):	8	Casing Depth (ft):	25
Total Well Depth (ft):	45	Water Source:	Surficial Aquifer
Station Status:	Active	Pump Capacity:	25
Compliance Status:	In Compliance	Project Use:	Mining/Dewatering

---

F50
NNW
1/2 - 1 Mile
Lower

FL WELLS **FLSJ13000018903**

WELLS - SJ:

Permit ID:	7596	Official Permit ID:	3346
Permit Seq #:	3	Permit Type:	Renewal
Permit App Process Status:	CLOS	Station Name:	1
Station Type:	Production Well	Site Name:	The Quadrangle
Monitoring:	N	Permit Stage:	Closed
FL Statute:	40C-2	Statute Description:	CUP Individual (40C-2)
Permit Project Name:	The Quadrangle	Date Received:	05-AUG-88
Decision Made:	11-OCT-88	Permit Expiration:	11-OCT-95
Recommendation:	Approval	Permit Status:	Closed
Project Acres:	94	Casing Diameter (in):	8
Casing Depth (ft):	25	Total Well Depth (ft):	45
Water Source:	Surficial Aquifer	Station Status:	Active
Pump Capacity:	25	Compliance Status:	In Compliance
Project Use:	Mining/Dewatering		

F51
NNW
1/2 - 1 Mile
Lower

FL WELLS **FLSJ13000001778**

WELLS - SJ:

Permit ID:	96902	Official Permit ID:	3346
Permit Seq #:	7	Permit Type:	Modification
Permit App Process Status:	CLOS	Station Name:	1
Station Type:	Production Well	Site Name:	Siemens Westinghouse Power Corp
Monitoring:	N	Permit Stage:	Closed
FL Statute:	40C-20	Statute Description:	CUP General (40C-20)
Permit Project Name:	Siemens Westinghouse Power Corp		

Date Received:	29-DEC-04	Decision Made:	09-FEB-05
Permit Expiration:	22-NOV-22	Recommendation:	Approval
Permit Status:	Closed	Project Acres:	.4
Casing Diameter (in):	8	Casing Depth (ft):	25
Total Well Depth (ft):	45	Water Source:	Surficial Aquifer
Station Status:	Active	Pump Capacity:	25
Compliance Status:	Out Of Compliance	Project Use:	Mining/Dewatering

---

F52
NNW
1/2 - 1 Mile
Lower

FL WELLS **FLSJ13000018902**

WELLS - SJ:

Permit ID:	7595	Official Permit ID:	3346
Permit Seq #:	2	Permit Type:	Modification
Permit App Process Status:	CLOS	Station Name:	1
Station Type:	Production Well	Site Name:	Westinghouse Electric Corp.
Monitoring:	N	Permit Stage:	Closed
FL Statute:	40C-2	Statute Description:	CUP Individual (40C-2)
Permit Project Name:	Westinghouse Electric Corp.		
Date Received:	08-AUG-86	Decision Made:	07-OCT-86
Permit Expiration:	07-OCT-88	Recommendation:	Approval
Permit Status:	Closed	Project Acres:	97
Casing Diameter (in):	8	Casing Depth (ft):	25
Total Well Depth (ft):	45	Water Source:	Surficial Aquifer
Station Status:	Active	Pump Capacity:	25
Compliance Status:	In Compliance	Project Use:	Mining/Dewatering

---

F53
NNW
1/2 - 1 Mile
Lower

FL WELLS **FLSJ13001423185**

WELLS - SJ:

Permit ID:	194485	Official Permit ID:	3346
Permit Seq #:	8	Permit Type:	Renewal
Permit App Process Status:	COMP	Station Name:	1
Station Type:	Production Well	Site Name:	Siemens Energy
Monitoring:	N	Permit Stage:	Compliance
FL Statute:	40C-2	Statute Description:	CUP Individual - Minor
Permit Project Name:	Siemens Energy	Date Received:	18-NOV-22
Decision Made:	14-DEC-22	Permit Expiration:	14-DEC-32
Recommendation:	Approval	Permit Status:	Issued
Project Acres:	.4	Casing Diameter (in):	8
Casing Depth (ft):	25	Total Well Depth (ft):	45
Water Source:	Surficial Aquifer	Station Status:	Active
Pump Capacity:	25	Compliance Status:	Undetermined
Project Use:	Mining/Dewatering		

F54
NNW
1/2 - 1 Mile
Lower

FL WELLS **FLSJ13000060732**

WELLS - SJ:

Permit ID:	86450	Official Permit ID:	3346
Permit Seq #:	6	Permit Type:	Renewal
Permit App Process Status:	CLOS	Station Name:	1
Station Type:	Production Well	Site Name:	Westinghouse Electric Corp
Monitoring:	N	Permit Stage:	Closed
FL Statute:	40C-20	Statute Description:	CUP General (40C-20)
Permit Project Name:	Westinghouse Power Corp	Date Received:	04-NOV-02
Decision Made:	16-DEC-02	Permit Expiration:	22-NOV-22
Recommendation:	Approval	Permit Status:	Closed
Project Acres:	.4	Casing Diameter (in):	8
Casing Depth (ft):	25	Total Well Depth (ft):	45
Water Source:	Surficial Aquifer	Station Status:	Active
Pump Capacity:	25	Compliance Status:	In Compliance
Project Use:	Mining/Dewatering		

F55
NNW
1/2 - 1 Mile
Lower

FL WELLS **FLSJ13000045952**

WELLS - SJ:

Permit ID:	3346	Official Permit ID:	3346
Permit Seq #:	1	Permit Type:	Initial Sequence
Permit App Process Status:	CLOS	Station Name:	1
Station Type:	Production Well	Site Name:	Westinghouse Electric Corp.
Monitoring:	N	Permit Stage:	Closed
FL Statute:	40C-2	Statute Description:	CUP Individual (40C-2)
Permit Project Name:	Westinghouse Electric Corp.		
Date Received:	08-OCT-85	Decision Made:	10-DEC-85
Permit Expiration:	10-DEC-92	Recommendation:	Approval
Permit Status:	Closed	Project Acres:	97
Casing Diameter (in):	8	Casing Depth (ft):	25
Total Well Depth (ft):	45	Water Source:	Surficial Aquifer
Station Status:	Active	Pump Capacity:	25
Compliance Status:	In Compliance	Project Use:	Mining/Dewatering

---

G56
ENE
1/2 - 1 Mile
Lower

FL WELLS **FLSJ13000057840**

WELLS - SJ:

Permit ID:	135860	Official Permit ID:	3202
Permit Seq #:	11	Permit Type:	Renewal
Permit App Process Status:	CLOS	Station Name:	1POTABLE WELL #1
Station Type:	Production Well	Site Name:	University of Central Florida
Monitoring:	N	Permit Stage:	Closed
FL Statute:	40C-2	Statute Description:	CUP Individual (40C-2)
Permit Project Name:	University of Central Florida		
Date Received:	14-OCT-13	Decision Made:	15-MAY-14
Permit Expiration:	13-MAY-34	Recommendation:	Approval
Permit Status:	Closed	Project Acres:	1227
Casing Diameter (in):	12	Casing Depth (ft):	134
Total Well Depth (ft):	400	Water Source:	FAS - Upper Floridan Aquifer
Station Status:	Active	Pump Capacity:	500
Compliance Status:	Out Of Compliance	Project Use:	Commercial/Industrial/Institutional

GEOCHECK® - PHYSICAL SETTING SOURCE MAP FINDINGS

Map ID
Direction
Distance
Elevation | Database | EDR ID Number

G57
ENE
1/2 - 1 Mile
Lower

FL WELLS **FLSJ13001299537**

WELLS - SJ:

Permit ID:	180805	Official Permit ID:	3202
Permit Seq #:	12	Permit Type:	Modification
Permit App Process Status:	COMP	Station Name:	1POTABLE WELL #1
Station Type:	Production Well	Site Name:	University of Central Florida
Monitoring:	N	Permit Stage:	Compliance
FL Statute:	40C-2	Statute Description:	CUP Individual - Board Issued
Permit Project Name:	University of Central Florida		
Date Received:	04-FEB-22	Decision Made:	17-JUN-22
Permit Expiration:	13-MAY-34	Recommendation:	Approval
Permit Status:	Issued	Project Acres:	1420
Casing Diameter (in):	12	Casing Depth (ft):	134
Total Well Depth (ft):	400	Water Source:	FAS - Upper Floridan Aquifer
Station Status:	Active	Pump Capacity:	500
Compliance Status:	Undetermined	Project Use:	Commercial/Industrial/Institutional

---

G58
ENE
1/2 - 1 Mile
Lower

FL WELLS **FLSJ13001577265**

WELLS - SJ:

Permit ID:	207306	Official Permit ID:	3202
Permit Seq #:	13	Permit Type:	District Letter Modification
Permit App Process Status:	ROUT	Station Name:	1POTABLE WELL #1
Station Type:	Production Well	Site Name:	University of Central Florida
Monitoring:	N	Permit Stage:	In Routing (Emily DeLozier)
FL Statute:	40C-2	Statute Description:	CUP Individual - Board Issued
Permit Project Name:	University of Central Florida		
Date Received:	17-AUG-23	Decision Made:	Not Reported
Permit Expiration:	13-MAY-34	Recommendation:	Approval
Permit Status:	Pending	Project Acres:	1420
Casing Diameter (in):	12	Casing Depth (ft):	134
Total Well Depth (ft):	400	Water Source:	FAS - Upper Floridan Aquifer
Station Status:	Active	Pump Capacity:	500
Compliance Status:	In Compliance	Project Use:	Commercial/Industrial/Institutional

---

H59
ESE
1/2 - 1 Mile
Lower

FL WELLS **FLSJ13001556273**

WELLS - SJ:

Permit ID:	205731	Official Permit ID:	130289
Permit Seq #:	2	Permit Type:	District Letter Modification
Permit App Process Status:	ROUT	Station Name:	2 - UCF AV II (Source)
Station Type:	Production Well	Site Name:	UCF Academic Village II
Monitoring:	N	Permit Stage:	In Routing (Emily DeLozier)
FL Statute:	40C-2	Statute Description:	CUP Individual - Board Issued
Permit Project Name:	UCF Academic Village II	Date Received:	14-JUL-23

Decision Made:	Not Reported	Permit Expiration:	12-JUN-32
Recommendation:	Approval	Permit Status:	Pending
Project Acres:	645	Casing Diameter (in):	14
Casing Depth (ft):	380	Total Well Depth (ft):	520
Water Source:	FAS - Upper Floridan Aquifer		
Station Status:	Active	Pump Capacity:	2000
Compliance Status:	In Compliance	Project Use:	Commercial/Industrial/Institutional

---

H60
ESE **FL WELLS** **FLSJ13000035399**
1/2 - 1 Mile
Lower

WELLS - SJ:

Permit ID:	130289	Official Permit ID:	130289
Permit Seq #:	1	Permit Type:	Initial Sequence
Permit App Process Status:	COMP	Station Name:	2 - UCF AV II (Source)
Station Type:	Production Well	Site Name:	UCF Academic Village II
Monitoring:	N	Permit Stage:	Compliance
FL Statute:	40C-2	Statute Description:	CUP Individual (40C-2)
Permit Project Name:	UCF Academic Village II	Date Received:	06-APR-12
Decision Made:	13-JUN-12	Permit Expiration:	12-JUN-32
Recommendation:	Approval	Permit Status:	Issued
Project Acres:	645	Casing Diameter (in):	14
Casing Depth (ft):	380	Total Well Depth (ft):	520
Water Source:	FAS - Upper Floridan Aquifer		
Station Status:	Active	Pump Capacity:	2000
Compliance Status:	Undetermined	Project Use:	Commercial/Industrial/Institutional

---

G61
ENE **FL WELLS** **FLSA13000018556**
1/2 - 1 Mile
Lower

WELLS - SUPER ACT:

Well Type:	Large (>150,00 gpd) Community PWS	Well Status:	ACTIVE
casing Material:	OTHER	Well Depth (ft):	Not Reported
Casing Length (ft):	Not Reported	Casing Diameter (ft):	10
Permit #:	3480409	Sanitary Seal:	Not Reported
Large PWS Well:	1	WSRP ID:	Not Reported
WSRP Action:	Not Reported	Potable Status:	POTABLE
Resident Type:	Not Reported	PWS Design:	3024000

G62
ENE **FL WELLS** **FLPUB1100006519**
1/2 - 1 Mile
Lower

WELLS - PUBLIC:

PWS Name:	UNIVERSITY OF CENTRAL FLORIDA		
PWS Status:	ACTIVE	PWS Type:	COMMUNITY
PWS Primary Service Area:	4078232471	PWS Operator:	Not Reported
PWS Population Served:	44103	PWS Last San Survey:	09-JUL-21
PWS Design Capacity:	3024000	Well ID:	2
Well Name:	WELL#2 12" 400' 500GPM	Well Status:	ACTIVE
Year Drilled:	1967	Well Depth (ft):	400

Well Availability:	PERMANENT	Aquifer:	Floridan Aquifer

G63
ENE
1/2 - 1 Mile
Lower

FL WELLS **FLSJ13000007656**

WELLS - SJ:

Permit ID:	7257	Official Permit ID:	3202
Permit Seq #:	4	Permit Type:	Renewal
Permit App Process Status:	CLOS	Station Name:	2POTABLE WELL #2
Station Type:	Production Well	Site Name:	UNIVERSITY OF CENTRAL FLORIDA
Monitoring:	N	Permit Stage:	Closed
FL Statute:	40C-2	Statute Description:	CUP Individual (40C-2)
Permit Project Name:	University of Central Florida		
Date Received:	03-JUN-94	Decision Made:	11-APR-95
Permit Expiration:	11-APR-02	Recommendation:	Approval
Permit Status:	Closed	Project Acres:	1227
Casing Diameter (in):	10	Casing Depth (ft):	206
Total Well Depth (ft):	405	Water Source:	FAS - Upper Floridan Aquifer
Station Status:	Active	Pump Capacity:	500
Compliance Status:	In Compliance	Project Use:	Commercial/Industrial/Institutional

---

G64
ENE
1/2 - 1 Mile
Lower

FL WELLS **FLSJ13000028684**

WELLS - SJ:

Permit ID:	83212	Official Permit ID:	3202
Permit Seq #:	7	Permit Type:	Renewal
Permit App Process Status:	CLOS	Station Name:	2POTABLE WELL #2
Station Type:	Production Well	Site Name:	University of Central Florida
Monitoring:	N	Permit Stage:	Closed
FL Statute:	40C-2	Statute Description:	CUP Individual (40C-2)
Permit Project Name:	University of Central Florida		
Date Received:	09-APR-02	Decision Made:	12-NOV-02
Permit Expiration:	12-NOV-07	Recommendation:	Approval
Permit Status:	Closed	Project Acres:	1227
Casing Diameter (in):	10	Casing Depth (ft):	206
Total Well Depth (ft):	405	Water Source:	FAS - Upper Floridan Aquifer
Station Status:	Active	Pump Capacity:	500
Compliance Status:	Out Of Compliance	Project Use:	Public Supply

---

G65
ENE
1/2 - 1 Mile
Lower

FL WELLS **FLSJ13000043194**

WELLS - SJ:

Permit ID:	119657	Official Permit ID:	3202
Permit Seq #:	10	Permit Type:	Letter Modification
Permit App Process Status:	CLOS	Station Name:	2POTABLE WELL #2
Station Type:	Production Well	Site Name:	University of Central Florida
Monitoring:	N	Permit Stage:	Closed
FL Statute:	40C-2	Statute Description:	CUP Individual (40C-2)

Permit Project Name:	University of Central Florida		
Date Received:	16-JAN-09	Decision Made:	18-FEB-09
Permit Expiration:	14-OCT-13	Recommendation:	Approval
Permit Status:	Closed	Project Acres:	1227
Casing Diameter (in):	10	Casing Depth (ft):	206
Total Well Depth (ft):	405	Water Source:	FAS - Upper Floridan Aquifer
Station Status:	Active	Pump Capacity:	500
Compliance Status:	In Compliance	Project Use:	Commercial/Industrial/Institutional

---

G66
ENE
1/2 - 1 Mile
Lower

FL WELLS **FLSJ13000029987**

WELLS - SJ:

Permit ID:	97315	Official Permit ID:	3202
Permit Seq #:	8	Permit Type:	Modification
Permit App Process Status:	CLOS	Station Name:	2POTABLE WELL #2
Station Type:	Production Well	Site Name:	University of Central Florida
Monitoring:	N	Permit Stage:	Closed
FL Statute:	40C-2	Statute Description:	CUP Individual (40C-2)
Permit Project Name:	University of Central Florida		
Date Received:	31-JAN-05	Decision Made:	13-SEP-05
Permit Expiration:	12-NOV-07	Recommendation:	Approval
Permit Status:	Closed	Project Acres:	1227
Casing Diameter (in):	10	Casing Depth (ft):	206
Total Well Depth (ft):	405	Water Source:	FAS - Upper Floridan Aquifer
Station Status:	Active	Pump Capacity:	500
Compliance Status:	In Compliance	Project Use:	Public Supply

G67
ENE
1/2 - 1 Mile
Lower

FL WELLS **FLSJ13000028685**

WELLS - SJ:

Permit ID:	108497	Official Permit ID:	3202
Permit Seq #:	9	Permit Type:	Modification
Permit App Process Status:	CLOS	Station Name:	2POTABLE WELL #2
Station Type:	Production Well	Site Name:	University of Central Florida
Monitoring:	N	Permit Stage:	Closed
FL Statute:	40C-2	Statute Description:	CUP Individual (40C-2)
Permit Project Name:	University of Central Florida		
Date Received:	10-NOV-06	Decision Made:	14-OCT-08
Permit Expiration:	14-OCT-13	Recommendation:	Approval
Permit Status:	Closed	Project Acres:	1227
Casing Diameter (in):	10	Casing Depth (ft):	206
Total Well Depth (ft):	405	Water Source:	FAS - Upper Floridan Aquifer
Station Status:	Active	Pump Capacity:	500
Compliance Status:	Out Of Compliance	Project Use:	Public Supply

GEOCHECK® - PHYSICAL SETTING SOURCE MAP FINDINGS

Map ID
Direction
Distance
Elevation | Database | EDR ID Number

E68
East
1/2 - 1 Mile
Lower

FL WELLS **FLSJ13001299377**

WELLS - SJ:

Permit ID:	180805	Official Permit ID:	3202
Permit Seq #:	12	Permit Type:	Modification
Permit App Process Status:	COMP	Station Name:	Geothermal Well #16
Station Type:	Production Well	Site Name:	University of Central Florida
Monitoring:	N	Permit Stage:	Compliance
FL Statute:	40C-2	Statute Description:	CUP Individual - Board Issued
Permit Project Name:	University of Central Florida		
Date Received:	04-FEB-22	Decision Made:	17-JUN-22
Permit Expiration:	13-MAY-34	Recommendation:	Approval
Permit Status:	Issued	Project Acres:	1420
Casing Diameter (in):	6	Casing Depth (ft):	170
Total Well Depth (ft):	400	Water Source:	FAS - Upper Floridan Aquifer
Station Status:	Active	Pump Capacity:	0
Compliance Status:	Undetermined	Project Use:	Commercial/Industrial/Institutional

---

E69
East
1/2 - 1 Mile
Lower

FL WELLS **FLSJ13001577089**

WELLS - SJ:

Permit ID:	207306	Official Permit ID:	3202
Permit Seq #:	13	Permit Type:	District Letter Modification
Permit App Process Status:	ROUT	Station Name:	Geothermal Well #16
Station Type:	Production Well	Site Name:	University of Central Florida
Monitoring:	N	Permit Stage:	In Routing (Emily DeLozier)
FL Statute:	40C-2	Statute Description:	CUP Individual - Board Issued
Permit Project Name:	University of Central Florida		
Date Received:	17-AUG-23	Decision Made:	Not Reported
Permit Expiration:	13-MAY-34	Recommendation:	Approval
Permit Status:	Pending	Project Acres:	1420
Casing Diameter (in):	6	Casing Depth (ft):	170
Total Well Depth (ft):	400	Water Source:	FAS - Upper Floridan Aquifer
Station Status:	Active	Pump Capacity:	0
Compliance Status:	In Compliance	Project Use:	Commercial/Industrial/Institutional

---

E70
East
1/2 - 1 Mile
Lower

FL WELLS **FLSJ13000184107**

WELLS - SJ:

Permit ID:	135860	Official Permit ID:	3202
Permit Seq #:	11	Permit Type:	Renewal
Permit App Process Status:	CLOS	Station Name:	Geothermal Well #16
Station Type:	Production Well	Site Name:	University of Central Florida
Monitoring:	N	Permit Stage:	Closed
FL Statute:	40C-2	Statute Description:	CUP Individual (40C-2)
Permit Project Name:	University of Central Florida		

Date Received:	14-OCT-13	Decision Made:	15-MAY-14
Permit Expiration:	13-MAY-34	Recommendation:	Approval
Permit Status:	Closed	Project Acres:	1227
Casing Diameter (in):	6	Casing Depth (ft):	170
Total Well Depth (ft):	400	Water Source:	FAS - Upper Floridan Aquifer
Station Status:	Active	Pump Capacity:	0
Compliance Status:	Out Of Compliance	Project Use:	Commercial/Industrial/Institutional

---

E71
East
1/2 - 1 Mile
Lower

FL WELLS **FLSJ13000056730**

WELLS - SJ:

Permit ID:	119657	Official Permit ID:	3202
Permit Seq #:	10	Permit Type:	Letter Modification
Permit App Process Status:	CLOS	Station Name:	Geothermal Well #16
Station Type:	Production Well	Site Name:	University of Central Florida
Monitoring:	N	Permit Stage:	Closed
FL Statute:	40C-2	Statute Description:	CUP Individual (40C-2)
Permit Project Name:	University of Central Florida		
Date Received:	16-JAN-09	Decision Made:	18-FEB-09
Permit Expiration:	14-OCT-13	Recommendation:	Approval
Permit Status:	Closed	Project Acres:	1227
Casing Diameter (in):	6	Casing Depth (ft):	170
Total Well Depth (ft):	400	Water Source:	FAS - Upper Floridan Aquifer
Station Status:	Active	Pump Capacity:	0
Compliance Status:	In Compliance	Project Use:	Commercial/Industrial/Institutional

---

G72
ENE
1/2 - 1 Mile
Lower

FL WELLS **FLSA13000018554**

WELLS - SUPER ACT:

Well Type:	Large (>150,00 gpd) Community PWS	Well Status:	ACTIVE
casing Material:	OTHER	Well Depth (ft):	Not Reported
Casing Length (ft):	Not Reported	Casing Diameter (ft):	12
Permit #:	3480409	Sanitary Seal:	Not Reported
Large PWS Well:	1	WSRP ID:	Not Reported
WSRP Action:	Not Reported	Potable Status:	POTABLE
Resident Type:	Not Reported	PWS Design:	3024000

G73
ENE
1/2 - 1 Mile
Lower

FL WELLS **FLSJ13000036218**

WELLS - SJ:

Permit ID:	97315	Official Permit ID:	3202
Permit Seq #:	8	Permit Type:	Modification
Permit App Process Status:	CLOS	Station Name:	3POTABLE WELL #3
Station Type:	Production Well	Site Name:	University of Central Florida
Monitoring:	N	Permit Stage:	Closed
FL Statute:	40C-2	Statute Description:	CUP Individual (40C-2)
Permit Project Name:	University of Central Florida		

Date Received:	31-JAN-05	Decision Made:	13-SEP-05
Permit Expiration:	12-NOV-07	Recommendation:	Approval
Permit Status:	Closed	Project Acres:	1227
Casing Diameter (in):	12	Casing Depth (ft):	87
Total Well Depth (ft):	395	Water Source:	FAS - Upper Floridan Aquifer
Station Status:	Active	Pump Capacity:	400
Compliance Status:	In Compliance	Project Use:	Public Supply

G74
ENE **FL WELLS** **FLSJ13000014742**
1/2 - 1 Mile
Lower

WELLS - SJ:

Permit ID:	119657	Official Permit ID:	3202
Permit Seq #:	10	Permit Type:	Letter Modification
Permit App Process Status:	CLOS	Station Name:	3POTABLE WELL #3
Station Type:	Production Well	Site Name:	University of Central Florida
Monitoring:	N	Permit Stage:	Closed
FL Statute:	40C-2	Statute Description:	CUP Individual (40C-2)
Permit Project Name:	University of Central Florida		
Date Received:	16-JAN-09	Decision Made:	18-FEB-09
Permit Expiration:	14-OCT-13	Recommendation:	Approval
Permit Status:	Closed	Project Acres:	1227
Casing Diameter (in):	12	Casing Depth (ft):	87
Total Well Depth (ft):	395	Water Source:	FAS - Upper Floridan Aquifer
Station Status:	Active	Pump Capacity:	400
Compliance Status:	In Compliance	Project Use:	Commercial/Industrial/Institutional

---

G75
ENE **FL WELLS** **FLSJ13000050145**
1/2 - 1 Mile
Lower

WELLS - SJ:

Permit ID:	108497	Official Permit ID:	3202
Permit Seq #:	9	Permit Type:	Modification
Permit App Process Status:	CLOS	Station Name:	3POTABLE WELL #3
Station Type:	Production Well	Site Name:	University of Central Florida
Monitoring:	N	Permit Stage:	Closed
FL Statute:	40C-2	Statute Description:	CUP Individual (40C-2)
Permit Project Name:	University of Central Florida		
Date Received:	10-NOV-06	Decision Made:	14-OCT-08
Permit Expiration:	14-OCT-13	Recommendation:	Approval
Permit Status:	Closed	Project Acres:	1227
Casing Diameter (in):	12	Casing Depth (ft):	87
Total Well Depth (ft):	395	Water Source:	FAS - Upper Floridan Aquifer
Station Status:	Active	Pump Capacity:	400
Compliance Status:	Out Of Compliance	Project Use:	Public Supply

---

G76
ENE **FL WELLS** **FLSJ13000056097**
1/2 - 1 Mile
Lower

WELLS - SJ:

Permit ID:	83212	Official Permit ID:	3202
Permit Seq #:	7	Permit Type:	Renewal
Permit App Process Status:	CLOS	Station Name:	3POTABLE WELL #3
Station Type:	Production Well	Site Name:	University of Central Florida
Monitoring:	N	Permit Stage:	Closed
FL Statute:	40C-2	Statute Description:	CUP Individual (40C-2)
Permit Project Name:	University of Central Florida		
Date Received:	09-APR-02	Decision Made:	12-NOV-02
Permit Expiration:	12-NOV-07	Recommendation:	Approval
Permit Status:	Closed	Project Acres:	1227
Casing Diameter (in):	12	Casing Depth (ft):	87
Total Well Depth (ft):	395	Water Source:	FAS - Upper Floridan Aquifer
Station Status:	Active	Pump Capacity:	400
Compliance Status:	Out Of Compliance	Project Use:	Public Supply

---

G77
ENE
1/2 - 1 Mile
Lower

FL WELLS **FLSJ13000051644**

WELLS - SJ:

Permit ID:	7257	Official Permit ID:	3202
Permit Seq #:	4	Permit Type:	Renewal
Permit App Process Status:	CLOS	Station Name:	3POTABLE WELL #3
Station Type:	Production Well	Site Name:	UNIVERSITY OF CENTRAL FLORIDA
Monitoring:	N	Permit Stage:	Closed
FL Statute:	40C-2	Statute Description:	CUP Individual (40C-2)
Permit Project Name:	University of Central Florida		
Date Received:	03-JUN-94	Decision Made:	11-APR-95
Permit Expiration:	11-APR-02	Recommendation:	Approval
Permit Status:	Closed	Project Acres:	1227
Casing Diameter (in):	12	Casing Depth (ft):	87
Total Well Depth (ft):	395	Water Source:	FAS - Upper Floridan Aquifer
Station Status:	Active	Pump Capacity:	400
Compliance Status:	In Compliance	Project Use:	Commercial/Industrial/Institutional

---

G78
ENE
1/2 - 1 Mile
Lower

FL WELLS **FLPUB1100006520**

WELLS - PUBLIC:

PWS Name:	UNIVERSITY OF CENTRAL FLORIDA		
PWS Status:	ACTIVE	PWS Type:	COMMUNITY
PWS Primary Service Area:	4078232471	PWS Operator:	Not Reported
PWS Population Served:	44103	PWS Last San Survey:	09-JUL-21
PWS Design Capacity:	3024000	Well ID:	3
Well Name:	WELL#3 12" 405' 500GPM	Well Status:	ACTIVE
Year Drilled:	1970	Well Depth (ft):	405
Well Availability:	PERMANENT	Aquifer:	Floridan Aquifer

GEOCHECK® - PHYSICAL SETTING SOURCE MAP FINDINGS

Map ID
Direction
Distance
Elevation | Database | EDR ID Number

G79
ENE
1/2 - 1 Mile
Lower

FL WELLS **FLSJ13000057838**

WELLS - SJ:

Permit ID:	135860	Official Permit ID:	3202
Permit Seq #:	11	Permit Type:	Renewal
Permit App Process Status:	CLOS	Station Name:	2POTABLE WELL #2
Station Type:	Production Well	Site Name:	University of Central Florida
Monitoring:	N	Permit Stage:	Closed
FL Statute:	40C-2	Statute Description:	CUP Individual (40C-2)
Permit Project Name:	University of Central Florida		
Date Received:	14-OCT-13	Decision Made:	15-MAY-14
Permit Expiration:	13-MAY-34	Recommendation:	Approval
Permit Status:	Closed	Project Acres:	1227
Casing Diameter (in):	10	Casing Depth (ft):	206
Total Well Depth (ft):	405	Water Source:	FAS - Upper Floridan Aquifer
Station Status:	Active	Pump Capacity:	500
Compliance Status:	Out Of Compliance	Project Use:	Commercial/Industrial/Institutional

---

G80
ENE
1/2 - 1 Mile
Lower

FL WELLS **FLSJ13001577169**

WELLS - SJ:

Permit ID:	207306	Official Permit ID:	3202
Permit Seq #:	13	Permit Type:	District Letter Modification
Permit App Process Status:	ROUT	Station Name:	2POTABLE WELL #2
Station Type:	Production Well	Site Name:	University of Central Florida
Monitoring:	N	Permit Stage:	In Routing (Emily DeLozier)
FL Statute:	40C-2	Statute Description:	CUP Individual - Board Issued
Permit Project Name:	University of Central Florida		
Date Received:	17-AUG-23	Decision Made:	Not Reported
Permit Expiration:	13-MAY-34	Recommendation:	Approval
Permit Status:	Pending	Project Acres:	1420
Casing Diameter (in):	10	Casing Depth (ft):	206
Total Well Depth (ft):	405	Water Source:	FAS - Upper Floridan Aquifer
Station Status:	Active	Pump Capacity:	500
Compliance Status:	In Compliance	Project Use:	Commercial/Industrial/Institutional

---

G81
ENE
1/2 - 1 Mile
Lower

FL WELLS **FLSJ13001299393**

WELLS - SJ:

Permit ID:	180805	Official Permit ID:	3202
Permit Seq #:	12	Permit Type:	Modification
Permit App Process Status:	COMP	Station Name:	2POTABLE WELL #2
Station Type:	Production Well	Site Name:	University of Central Florida
Monitoring:	N	Permit Stage:	Compliance
FL Statute:	40C-2	Statute Description:	CUP Individual - Board Issued
Permit Project Name:	University of Central Florida		

Date Received:	04-FEB-22	Decision Made:	17-JUN-22
Permit Expiration:	13-MAY-34	Recommendation:	Approval
Permit Status:	Issued	Project Acres:	1420
Casing Diameter (in):	10	Casing Depth (ft):	206
Total Well Depth (ft):	405	Water Source:	FAS - Upper Floridan Aquifer
Station Status:	Active	Pump Capacity:	500
Compliance Status:	Undetermined	Project Use:	Commercial/Industrial/Institutional

---

I82
ENE
1/2 - 1 Mile
Lower

FL WELLS **FLSJ13001577281**

WELLS - SJ:

Permit ID:	207306	Official Permit ID:	3202
Permit Seq #:	13	Permit Type:	District Letter Modification
Permit App Process Status:	ROUT	Station Name:	3POTABLE WELL #3
Station Type:	Production Well	Site Name:	University of Central Florida
Monitoring:	N	Permit Stage:	In Routing (Emily DeLozier)
FL Statute:	40C-2	Statute Description:	CUP Individual - Board Issued
Permit Project Name:	University of Central Florida		
Date Received:	17-AUG-23	Decision Made:	Not Reported
Permit Expiration:	13-MAY-34	Recommendation:	Approval
Permit Status:	Pending	Project Acres:	1420
Casing Diameter (in):	12	Casing Depth (ft):	87
Total Well Depth (ft):	395	Water Source:	FAS - Upper Floridan Aquifer
Station Status:	Active	Pump Capacity:	400
Compliance Status:	In Compliance	Project Use:	Commercial/Industrial/Institutional

---

I83
ENE
1/2 - 1 Mile
Lower

FL WELLS **FLSJ13000057841**

WELLS - SJ:

Permit ID:	135860	Official Permit ID:	3202
Permit Seq #:	11	Permit Type:	Renewal
Permit App Process Status:	CLOS	Station Name:	3POTABLE WELL #3
Station Type:	Production Well	Site Name:	University of Central Florida
Monitoring:	N	Permit Stage:	Closed
FL Statute:	40C-2	Statute Description:	CUP Individual (40C-2)
Permit Project Name:	University of Central Florida		
Date Received:	14-OCT-13	Decision Made:	15-MAY-14
Permit Expiration:	13-MAY-34	Recommendation:	Approval
Permit Status:	Closed	Project Acres:	1227
Casing Diameter (in):	12	Casing Depth (ft):	87
Total Well Depth (ft):	395	Water Source:	FAS - Upper Floridan Aquifer
Station Status:	Active	Pump Capacity:	400
Compliance Status:	Out Of Compliance	Project Use:	Commercial/Industrial/Institutional

---

I84
ENE
1/2 - 1 Mile
Lower

FL WELLS **FLSJ13001299553**

WELLS - SJ:

Permit ID:	180805	Official Permit ID:	3202
Permit Seq #:	12	Permit Type:	Modification
Permit App Process Status:	COMP	Station Name:	3POTABLE WELL #3
Station Type:	Production Well	Site Name:	University of Central Florida
Monitoring:	N	Permit Stage:	Compliance
FL Statute:	40C-2	Statute Description:	CUP Individual - Board Issued
Permit Project Name:	University of Central Florida		
Date Received:	04-FEB-22	Decision Made:	17-JUN-22
Permit Expiration:	13-MAY-34	Recommendation:	Approval
Permit Status:	Issued	Project Acres:	1420
Casing Diameter (in):	12	Casing Depth (ft):	87
Total Well Depth (ft):	395	Water Source:	FAS - Upper Floridan Aquifer
Station Status:	Active	Pump Capacity:	400
Compliance Status:	Undetermined	Project Use:	Commercial/Industrial/Institutional

---

I85
ENE
1/2 - 1 Mile
Lower

FL WELLS **FLSJ13000025687**

WELLS - SJ:

Permit ID:	97315	Official Permit ID:	3202
Permit Seq #:	8	Permit Type:	Modification
Permit App Process Status:	CLOS	Station Name:	4POTABLE WELL #4
Station Type:	Production Well	Site Name:	University of Central Florida
Monitoring:	N	Permit Stage:	Closed
FL Statute:	40C-2	Statute Description:	CUP Individual (40C-2)
Permit Project Name:	University of Central Florida		
Date Received:	31-JAN-05	Decision Made:	13-SEP-05
Permit Expiration:	12-NOV-07	Recommendation:	Approval
Permit Status:	Closed	Project Acres:	1227
Casing Diameter (in):	8	Casing Depth (ft):	150
Total Well Depth (ft):	400	Water Source:	FAS - Upper Floridan Aquifer
Station Status:	Active	Pump Capacity:	500
Compliance Status:	In Compliance	Project Use:	Public Supply

I86
ENE
1/2 - 1 Mile
Lower

FL WELLS **FLSJ13000025688**

WELLS - SJ:

Permit ID:	7257	Official Permit ID:	3202
Permit Seq #:	4	Permit Type:	Renewal
Permit App Process Status:	CLOS	Station Name:	4POTABLE WELL #4
Station Type:	Production Well	Site Name:	UNIVERSITY OF CENTRAL FLORIDA
Monitoring:	N	Permit Stage:	Closed
FL Statute:	40C-2	Statute Description:	CUP Individual (40C-2)
Permit Project Name:	University of Central Florida		
Date Received:	03-JUN-94	Decision Made:	11-APR-95
Permit Expiration:	11-APR-02	Recommendation:	Approval
Permit Status:	Closed	Project Acres:	1227
Casing Diameter (in):	8	Casing Depth (ft):	150
Total Well Depth (ft):	400	Water Source:	FAS - Upper Floridan Aquifer
Station Status:	Active	Pump Capacity:	500
Compliance Status:	In Compliance	Project Use:	Commercial/Industrial/Institutional

Map ID
Direction
Distance
Elevation | Database | EDR ID Number

I87
ENE
1/2 - 1 Mile
Lower

FL WELLS **FLSJ13000006920**

WELLS - SJ:

Permit ID:	83212	Official Permit ID:	3202
Permit Seq #:	7	Permit Type:	Renewal
Permit App Process Status:	CLOS	Station Name:	4POTABLE WELL #4
Station Type:	Production Well	Site Name:	University of Central Florida
Monitoring:	N	Permit Stage:	Closed
FL Statute:	40C-2	Statute Description:	CUP Individual (40C-2)
Permit Project Name:	University of Central Florida		
Date Received:	09-APR-02	Decision Made:	12-NOV-02
Permit Expiration:	12-NOV-07	Recommendation:	Approval
Permit Status:	Closed	Project Acres:	1227
Casing Diameter (in):	8	Casing Depth (ft):	150
Total Well Depth (ft):	400	Water Source:	FAS - Upper Floridan Aquifer
Station Status:	Active	Pump Capacity:	500
Compliance Status:	Out Of Compliance	Project Use:	Public Supply

---

I88
ENE
1/2 - 1 Mile
Lower

FL WELLS **FLSJ13000023241**

WELLS - SJ:

Permit ID:	108497	Official Permit ID:	3202
Permit Seq #:	9	Permit Type:	Modification
Permit App Process Status:	CLOS	Station Name:	4POTABLE WELL #4
Station Type:	Production Well	Site Name:	University of Central Florida
Monitoring:	N	Permit Stage:	Closed
FL Statute:	40C-2	Statute Description:	CUP Individual (40C-2)
Permit Project Name:	University of Central Florida		
Date Received:	10-NOV-06	Decision Made:	14-OCT-08
Permit Expiration:	14-OCT-13	Recommendation:	Approval
Permit Status:	Closed	Project Acres:	1227
Casing Diameter (in):	8	Casing Depth (ft):	150
Total Well Depth (ft):	400	Water Source:	FAS - Upper Floridan Aquifer
Station Status:	Active	Pump Capacity:	500
Compliance Status:	Out Of Compliance	Project Use:	Public Supply

---

I89
ENE
1/2 - 1 Mile
Lower

FL WELLS **FLSJ13001299425**

WELLS - SJ:

Permit ID:	180805	Official Permit ID:	3202
Permit Seq #:	12	Permit Type:	Modification
Permit App Process Status:	COMP	Station Name:	4POTABLE WELL #4
Station Type:	Production Well	Site Name:	University of Central Florida
Monitoring:	N	Permit Stage:	Compliance
FL Statute:	40C-2	Statute Description:	CUP Individual - Board Issued
Permit Project Name:	University of Central Florida		

Date Received:	04-FEB-22	Decision Made:	17-JUN-22
Permit Expiration:	13-MAY-34	Recommendation:	Approval
Permit Status:	Issued	Project Acres:	1420
Casing Diameter (in):	8	Casing Depth (ft):	150
Total Well Depth (ft):	400	Water Source:	FAS - Upper Floridan Aquifer
Station Status:	Active	Pump Capacity:	500
Compliance Status:	Undetermined	Project Use:	Commercial/Industrial/Institutional

---

I90
ENE
1/2 - 1 Mile
Lower

FL WELLS **FLSJ13001577201**

WELLS - SJ:

Permit ID:	207306	Official Permit ID:	3202
Permit Seq #:	13	Permit Type:	District Letter Modification
Permit App Process Status:	ROUT	Station Name:	4POTABLE WELL #4
Station Type:	Production Well	Site Name:	University of Central Florida
Monitoring:	N	Permit Stage:	In Routing (Emily DeLozier)
FL Statute:	40C-2	Statute Description:	CUP Individual - Board Issued
Permit Project Name:	University of Central Florida		
Date Received:	17-AUG-23	Decision Made:	Not Reported
Permit Expiration:	13-MAY-34	Recommendation:	Approval
Permit Status:	Pending	Project Acres:	1420
Casing Diameter (in):	8	Casing Depth (ft):	150
Total Well Depth (ft):	400	Water Source:	FAS - Upper Floridan Aquifer
Station Status:	Active	Pump Capacity:	500
Compliance Status:	In Compliance	Project Use:	Commercial/Industrial/Institutional

---

I91
ENE
1/2 - 1 Mile
Lower

FL WELLS **FLSJ13000051974**

WELLS - SJ:

Permit ID:	119657	Official Permit ID:	3202
Permit Seq #:	10	Permit Type:	Letter Modification
Permit App Process Status:	CLOS	Station Name:	4POTABLE WELL #4
Station Type:	Production Well	Site Name:	University of Central Florida
Monitoring:	N	Permit Stage:	Closed
FL Statute:	40C-2	Statute Description:	CUP Individual (40C-2)
Permit Project Name:	University of Central Florida		
Date Received:	16-JAN-09	Decision Made:	18-FEB-09
Permit Expiration:	14-OCT-13	Recommendation:	Approval
Permit Status:	Closed	Project Acres:	1227
Casing Diameter (in):	8	Casing Depth (ft):	150
Total Well Depth (ft):	400	Water Source:	FAS - Upper Floridan Aquifer
Station Status:	Active	Pump Capacity:	500
Compliance Status:	In Compliance	Project Use:	Commercial/Industrial/Institutional

---

I92
ENE
1/2 - 1 Mile
Lower

FL WELLS **FLSJ13000057844**

WELLS - SJ:

Permit ID:	135860	Official Permit ID:	3202
Permit Seq #:	11	Permit Type:	Renewal
Permit App Process Status:	CLOS	Station Name:	4POTABLE WELL #4
Station Type:	Production Well	Site Name:	University of Central Florida
Monitoring:	N	Permit Stage:	Closed
FL Statute:	40C-2	Statute Description:	CUP Individual (40C-2)
Permit Project Name:	University of Central Florida		
Date Received:	14-OCT-13	Decision Made:	15-MAY-14
Permit Expiration:	13-MAY-34	Recommendation:	Approval
Permit Status:	Closed	Project Acres:	1227
Casing Diameter (in):	8	Casing Depth (ft):	150
Total Well Depth (ft):	400	Water Source:	FAS - Upper Floridan Aquifer
Station Status:	Active	Pump Capacity:	500
Compliance Status:	Out Of Compliance	Project Use:	Commercial/Industrial/Institutional

---

I93
ENE
1/2 - 1 Mile
Lower

FL WELLS **FLSA13000018553**

WELLS - SUPER ACT:

Well Type:	Large (>150,00 gpd) Community PWS	Well Status:	ACTIVE
casing Material:	OTHER	Well Depth (ft):	Not Reported
Casing Length (ft):	Not Reported	Casing Diameter (ft):	12
Permit #:	3480409	Sanitary Seal:	Not Reported
Large PWS Well:	1	WSRP ID:	Not Reported
WSRP Action:	Not Reported	Potable Status:	POTABLE
Resident Type:	Not Reported	PWS Design:	3024000

I94
ENE
1/2 - 1 Mile
Lower

FL WELLS **FLPUB1100006521**

WELLS - PUBLIC:

PWS Name:	UNIVERSITY OF CENTRAL FLORIDA		
PWS Status:	ACTIVE	PWS Type:	COMMUNITY
PWS Primary Service Area:	4078232471	PWS Operator:	Not Reported
PWS Population Served:	44103	PWS Last San Survey:	09-JUL-21
PWS Design Capacity:	3024000	Well ID:	4
Well Name:	WELL#4 12" 410' 600GPM	Well Status:	ACTIVE
Year Drilled:	1976	Well Depth (ft):	410
Well Availability:	PERMANENT	Aquifer:	Floridan Aquifer

95
North
1/2 - 1 Mile
Lower

Site ID:	8513002
Groundwater Flow:	W
Water Table Depth:	11-16 ft.
Date:	3/8/94

AQUIFLOW **1603**

J96
ESE
1/2 - 1 Mile
Lower

FL WELLS **FLSJ13001556289**

WELLS - SJ:

Permit ID:	205731	Official Permit ID:	130289
Permit Seq #:	2	Permit Type:	District Letter Modification
Permit App Process Status:	ROUT	Station Name:	1 - UCF AV II (Source)
Station Type:	Production Well	Site Name:	UCF Academic Village II
Monitoring:	N	Permit Stage:	In Routing (Emily DeLozier)
FL Statute:	40C-2	Statute Description:	CUP Individual - Board Issued
Permit Project Name:	UCF Academic Village II	Date Received:	14-JUL-23
Decision Made:	Not Reported	Permit Expiration:	12-JUN-32
Recommendation:	Approval	Permit Status:	Pending
Project Acres:	645	Casing Diameter (in):	14
Casing Depth (ft):	380	Total Well Depth (ft):	520
Water Source:	FAS - Upper Floridan Aquifer		
Station Status:	Proposed	Pump Capacity:	2000
Compliance Status:	In Compliance	Project Use:	Commercial/Industrial/Institutional

---

J97
ESE
1/2 - 1 Mile
Lower

FL WELLS **FLSJ13000057971**

WELLS - SJ:

Permit ID:	130289	Official Permit ID:	130289
Permit Seq #:	1	Permit Type:	Initial Sequence
Permit App Process Status:	COMP	Station Name:	1 - UCF AV II (Source)
Station Type:	Production Well	Site Name:	UCF Academic Village II
Monitoring:	N	Permit Stage:	Compliance
FL Statute:	40C-2	Statute Description:	CUP Individual (40C-2)
Permit Project Name:	UCF Academic Village II	Date Received:	06-APR-12
Decision Made:	13-JUN-12	Permit Expiration:	12-JUN-32
Recommendation:	Approval	Permit Status:	Issued
Project Acres:	645	Casing Diameter (in):	14
Casing Depth (ft):	380	Total Well Depth (ft):	520
Water Source:	FAS - Upper Floridan Aquifer		
Station Status:	Proposed	Pump Capacity:	2000
Compliance Status:	Undetermined	Project Use:	Commercial/Industrial/Institutional

---

K98
NE
1/2 - 1 Mile
Lower

FL WELLS **FLSJ13000023635**

WELLS - SJ:

Permit ID:	7257	Official Permit ID:	3202
Permit Seq #:	4	Permit Type:	Renewal
Permit App Process Status:	CLOS	Station Name:	5MALL PARKING LOT
Station Type:	Production Well	Site Name:	UNIVERSITY OF CENTRAL FLORIDA
Monitoring:	N	Permit Stage:	Closed
FL Statute:	40C-2	Statute Description:	CUP Individual (40C-2)
Permit Project Name:	University of Central Florida		
Date Received:	03-JUN-94	Decision Made:	11-APR-95
Permit Expiration:	11-APR-02	Recommendation:	Approval
Permit Status:	Closed	Project Acres:	1227
Casing Diameter (in):	10	Casing Depth (ft):	146
Total Well Depth (ft):	310	Water Source:	FAS - Upper Floridan Aquifer
Station Status:	Active	Pump Capacity:	330
Compliance Status:	In Compliance	Project Use:	Commercial/Industrial/Institutional

GEOCHECK® - PHYSICAL SETTING SOURCE MAP FINDINGS

Map ID
Direction
Distance
Elevation | Database | EDR ID Number

K99
NE
1/2 - 1 Mile
Lower

FL WELLS **FLSJ13000011448**

WELLS - SJ:

Permit ID:	119657	Official Permit ID:	3202
Permit Seq #:	10	Permit Type:	Letter Modification
Permit App Process Status:	CLOS	Station Name:	5MALL PARKING LOT
Station Type:	Production Well	Site Name:	University of Central Florida
Monitoring:	N	Permit Stage:	Closed
FL Statute:	40C-2	Statute Description:	CUP Individual (40C-2)
Permit Project Name:	University of Central Florida		
Date Received:	16-JAN-09	Decision Made:	18-FEB-09
Permit Expiration:	14-OCT-13	Recommendation:	Approval
Permit Status:	Closed	Project Acres:	1227
Casing Diameter (in):	10	Casing Depth (ft):	146
Total Well Depth (ft):	310	Water Source:	FAS - Upper Floridan Aquifer
Station Status:	Active	Pump Capacity:	330
Compliance Status:	In Compliance	Project Use:	Commercial/Industrial/Institutional

---

K100
NE
1/2 - 1 Mile
Lower

FL WELLS **FLSJ13000005504**

WELLS - SJ:

Permit ID:	108497	Official Permit ID:	3202
Permit Seq #:	9	Permit Type:	Modification
Permit App Process Status:	CLOS	Station Name:	5MALL PARKING LOT
Station Type:	Production Well	Site Name:	University of Central Florida
Monitoring:	N	Permit Stage:	Closed
FL Statute:	40C-2	Statute Description:	CUP Individual (40C-2)
Permit Project Name:	University of Central Florida		
Date Received:	10-NOV-06	Decision Made:	14-OCT-08
Permit Expiration:	14-OCT-13	Recommendation:	Approval
Permit Status:	Closed	Project Acres:	1227
Casing Diameter (in):	10	Casing Depth (ft):	146
Total Well Depth (ft):	310	Water Source:	FAS - Upper Floridan Aquifer
Station Status:	Active	Pump Capacity:	330
Compliance Status:	Out Of Compliance	Project Use:	Public Supply

---

K101
NE
1/2 - 1 Mile
Lower

FL WELLS **FLSJ13000039072**

WELLS - SJ:

Permit ID:	83212	Official Permit ID:	3202
Permit Seq #:	7	Permit Type:	Renewal
Permit App Process Status:	CLOS	Station Name:	5MALL PARKING LOT
Station Type:	Production Well	Site Name:	University of Central Florida
Monitoring:	N	Permit Stage:	Closed
FL Statute:	40C-2	Statute Description:	CUP Individual (40C-2)
Permit Project Name:	University of Central Florida		

Date Received:	09-APR-02	Decision Made:	12-NOV-02
Permit Expiration:	12-NOV-07	Recommendation:	Approval
Permit Status:	Closed	Project Acres:	1227
Casing Diameter (in):	10	Casing Depth (ft):	146
Total Well Depth (ft):	310	Water Source:	FAS - Upper Floridan Aquifer
Station Status:	Active	Pump Capacity:	330
Compliance Status:	Out Of Compliance	Project Use:	Public Supply

---

K102
NE
1/2 - 1 Mile
Lower

FL WELLS **FLSJ13000039268**

WELLS - SJ:

Permit ID:	97315	Official Permit ID:	3202
Permit Seq #:	8	Permit Type:	Modification
Permit App Process Status:	CLOS	Station Name:	5MALL PARKING LOT
Station Type:	Production Well	Site Name:	University of Central Florida
Monitoring:	N	Permit Stage:	Closed
FL Statute:	40C-2	Statute Description:	CUP Individual (40C-2)
Permit Project Name:	University of Central Florida		
Date Received:	31-JAN-05	Decision Made:	13-SEP-05
Permit Expiration:	12-NOV-07	Recommendation:	Approval
Permit Status:	Closed	Project Acres:	1227
Casing Diameter (in):	10	Casing Depth (ft):	146
Total Well Depth (ft):	310	Water Source:	FAS - Upper Floridan Aquifer
Station Status:	Active	Pump Capacity:	330
Compliance Status:	In Compliance	Project Use:	Public Supply

103
SSE
1/2 - 1 Mile
Lower

FED USGS **USGS40000249009**

Organization ID:	USGS-FL	Organization Name:	USGS Florida Water Science Center
Monitor Location:	CFRP WEST SURFICIAL WELL NR UNION PARK,FL		
Type:	Well	Description:	MP=TOC=77.64FT MSL
HUC:	03080101	Drainage Area:	Not Reported
Drainage Area Units:	Not Reported	Contrib Drainage Area:	Not Reported
Contrib Drainage Area Unts:	Not Reported	Aquifer:	Not Reported
Formation Type:	Nonartesian Sand Aquifer	Aquifer Type:	Not Reported
Construction Date:	19910531	Well Depth:	15
Well Depth Units:	ft	Well Hole Depth:	15
Well Hole Depth Units:	ft		

Ground water levels,Number of Measurements:	8	Level reading date:	2001-09-13
Feet below surface:	Not Reported	Feet to sea level:	68.5
Note:	Not Reported		
Level reading date:	2001-07-10	Feet below surface:	Not Reported
Feet to sea level:	68.18	Note:	Not Reported
Level reading date:	2001-04-03	Feet below surface:	Not Reported
Feet to sea level:	68.00	Note:	Not Reported
Level reading date:	2001-01-03	Feet below surface:	Not Reported
Feet to sea level:	66.91	Note:	Not Reported

Level reading date:	2000-11-30	Feet below surface:	Not Reported
Feet to sea level:	67.32	Note:	Not Reported
Level reading date:	2000-09-15	Feet below surface:	Not Reported
Feet to sea level:	65.98	Note:	Not Reported
Level reading date:	2000-03-22	Feet below surface:	Not Reported
Feet to sea level:	66.8	Note:	Not Reported
Level reading date:	1999-06-24	Feet below surface:	Not Reported
Feet to sea level:	67.88	Note:	Not Reported

J104
ESE
1/2 - 1 Mile
Lower

FL WELLS **FLSJ13001560753**

WELLS - SJ:

Permit ID:	205731	Official Permit ID:	130289
Permit Seq #:	2	Permit Type:	District Letter Modification
Permit App Process Status:	ROUT	Station Name:	4 - UCF AV II (return)
Station Type:	Production Well	Site Name:	UCF Academic Village II
Monitoring:	N	Permit Stage:	In Routing (Emily DeLozier)
FL Statute:	40C-2	Statute Description:	CUP Individual - Board Issued
Permit Project Name:	UCF Academic Village II	Date Received:	14-JUL-23
Decision Made:	Not Reported	Permit Expiration:	12-JUN-32
Recommendation:	Approval	Permit Status:	Pending
Project Acres:	645	Casing Diameter (in):	16
Casing Depth (ft):	181	Total Well Depth (ft):	500
Water Source:	FAS - Upper Floridan Aquifer		
Station Status:	Active	Pump Capacity:	2500
Compliance Status:	In Compliance	Project Use:	Commercial/Industrial/Institutional

---

K105
NE
1/2 - 1 Mile
Lower

FL WELLS **FLSJ13001577121**

WELLS - SJ:

Permit ID:	207306	Official Permit ID:	3202
Permit Seq #:	13	Permit Type:	District Letter Modification
Permit App Process Status:	ROUT	Station Name:	5MALL PARKING LOT
Station Type:	Production Well	Site Name:	University of Central Florida
Monitoring:	N	Permit Stage:	In Routing (Emily DeLozier)
FL Statute:	40C-2	Statute Description:	CUP Individual - Board Issued
Permit Project Name:	University of Central Florida		
Date Received:	17-AUG-23	Decision Made:	Not Reported
Permit Expiration:	13-MAY-34	Recommendation:	Approval
Permit Status:	Pending	Project Acres:	1420
Casing Diameter (in):	10	Casing Depth (ft):	146
Total Well Depth (ft):	310	Water Source:	FAS - Upper Floridan Aquifer
Station Status:	Active	Pump Capacity:	330
Compliance Status:	In Compliance	Project Use:	Commercial/Industrial/Institutional

GEOCHECK® - PHYSICAL SETTING SOURCE MAP FINDINGS

Map ID
Direction
Distance
Elevation | Database | EDR ID Number

K106
NE
1/2 - 1 Mile
Lower

FL WELLS **FLSJ13001299521**

WELLS - SJ:

Permit ID:	180805	Official Permit ID:	3202
Permit Seq #:	12	Permit Type:	Modification
Permit App Process Status:	COMP	Station Name:	5MALL PARKING LOT
Station Type:	Production Well	Site Name:	University of Central Florida
Monitoring:	N	Permit Stage:	Compliance
FL Statute:	40C-2	Statute Description:	CUP Individual - Board Issued
Permit Project Name:	University of Central Florida		
Date Received:	04-FEB-22	Decision Made:	17-JUN-22
Permit Expiration:	13-MAY-34	Recommendation:	Approval
Permit Status:	Issued	Project Acres:	1420
Casing Diameter (in):	10	Casing Depth (ft):	146
Total Well Depth (ft):	310	Water Source:	FAS - Upper Floridan Aquifer
Station Status:	Active	Pump Capacity:	330
Compliance Status:	Undetermined	Project Use:	Commercial/Industrial/Institutional

---

K107
NE
1/2 - 1 Mile
Lower

FL WELLS **FLSJ13000058192**

WELLS - SJ:

Permit ID:	135860	Official Permit ID:	3202
Permit Seq #:	11	Permit Type:	Renewal
Permit App Process Status:	CLOS	Station Name:	5MALL PARKING LOT
Station Type:	Production Well	Site Name:	University of Central Florida
Monitoring:	N	Permit Stage:	Closed
FL Statute:	40C-2	Statute Description:	CUP Individual (40C-2)
Permit Project Name:	University of Central Florida		
Date Received:	14-OCT-13	Decision Made:	15-MAY-14
Permit Expiration:	13-MAY-34	Recommendation:	Approval
Permit Status:	Closed	Project Acres:	1227
Casing Diameter (in):	10	Casing Depth (ft):	146
Total Well Depth (ft):	310	Water Source:	FAS - Upper Floridan Aquifer
Station Status:	Active	Pump Capacity:	330
Compliance Status:	Out Of Compliance	Project Use:	Commercial/Industrial/Institutional

---

L108
NNE
1/2 - 1 Mile
Lower

FL WELLS **FLSJ13000045317**

WELLS - SJ:

Permit ID:	7257	Official Permit ID:	3202
Permit Seq #:	4	Permit Type:	Renewal
Permit App Process Status:	CLOS	Station Name:	9LAKE CLAIRE
Station Type:	Production Well	Site Name:	UNIVERSITY OF CENTRAL FLORIDA
Monitoring:	N	Permit Stage:	Closed
FL Statute:	40C-2	Statute Description:	CUP Individual (40C-2)
Permit Project Name:	University of Central Florida		

Date Received:	03-JUN-94	Decision Made:	11-APR-95
Permit Expiration:	11-APR-02	Recommendation:	Approval
Permit Status:	Closed	Project Acres:	1227
Casing Diameter (in):	6	Casing Depth (ft):	137
Total Well Depth (ft):	260	Water Source:	FAS - Upper Floridan Aquifer
Station Status:	Active	Pump Capacity:	70
Compliance Status:	In Compliance	Project Use:	Commercial/Industrial/Institutional

---

L109
NNE
1/2 - 1 Mile
Lower

FL WELLS **FLSJ13000053648**

WELLS - SJ:

Permit ID:	97315	Official Permit ID:	3202
Permit Seq #:	8	Permit Type:	Modification
Permit App Process Status:	CLOS	Station Name:	9LAKE CLAIRE
Station Type:	Production Well	Site Name:	University of Central Florida
Monitoring:	N	Permit Stage:	Closed
FL Statute:	40C-2	Statute Description:	CUP Individual (40C-2)
Permit Project Name:	University of Central Florida		
Date Received:	31-JAN-05	Decision Made:	13-SEP-05
Permit Expiration:	12-NOV-07	Recommendation:	Approval
Permit Status:	Closed	Project Acres:	1227
Casing Diameter (in):	6	Casing Depth (ft):	137
Total Well Depth (ft):	260	Water Source:	FAS - Upper Floridan Aquifer
Station Status:	Active	Pump Capacity:	70
Compliance Status:	In Compliance	Project Use:	Public Supply

L110
NNE
1/2 - 1 Mile
Lower

FL WELLS **FLSJ13000043670**

WELLS - SJ:

Permit ID:	108497	Official Permit ID:	3202
Permit Seq #:	9	Permit Type:	Modification
Permit App Process Status:	CLOS	Station Name:	9LAKE CLAIRE
Station Type:	Production Well	Site Name:	University of Central Florida
Monitoring:	N	Permit Stage:	Closed
FL Statute:	40C-2	Statute Description:	CUP Individual (40C-2)
Permit Project Name:	University of Central Florida		
Date Received:	10-NOV-06	Decision Made:	14-OCT-08
Permit Expiration:	14-OCT-13	Recommendation:	Approval
Permit Status:	Closed	Project Acres:	1227
Casing Diameter (in):	6	Casing Depth (ft):	137
Total Well Depth (ft):	260	Water Source:	FAS - Upper Floridan Aquifer
Station Status:	Active	Pump Capacity:	70
Compliance Status:	Out Of Compliance	Project Use:	Public Supply

---

L111
NNE
1/2 - 1 Mile
Lower

FL WELLS **FLSJ13000013057**

WELLS - SJ:

Permit ID:	119657	Official Permit ID:	3202
Permit Seq #:	10	Permit Type:	Letter Modification
Permit App Process Status:	CLOS	Station Name:	9LAKE CLAIRE
Station Type:	Production Well	Site Name:	University of Central Florida
Monitoring:	N	Permit Stage:	Closed
FL Statute:	40C-2	Statute Description:	CUP Individual (40C-2)
Permit Project Name:	University of Central Florida		
Date Received:	16-JAN-09	Decision Made:	18-FEB-09
Permit Expiration:	14-OCT-13	Recommendation:	Approval
Permit Status:	Closed	Project Acres:	1227
Casing Diameter (in):	6	Casing Depth (ft):	137
Total Well Depth (ft):	260	Water Source:	FAS - Upper Floridan Aquifer
Station Status:	Active	Pump Capacity:	70
Compliance Status:	In Compliance	Project Use:	Commercial/Industrial/Institutional

---

L112
NNE
1/2 - 1 Mile
Lower

FL WELLS **FLSJ13000043639**

WELLS - SJ:

Permit ID:	83212	Official Permit ID:	3202
Permit Seq #:	7	Permit Type:	Renewal
Permit App Process Status:	CLOS	Station Name:	9LAKE CLAIRE
Station Type:	Production Well	Site Name:	University of Central Florida
Monitoring:	N	Permit Stage:	Closed
FL Statute:	40C-2	Statute Description:	CUP Individual (40C-2)
Permit Project Name:	University of Central Florida		
Date Received:	09-APR-02	Decision Made:	12-NOV-02
Permit Expiration:	12-NOV-07	Recommendation:	Approval
Permit Status:	Closed	Project Acres:	1227
Casing Diameter (in):	6	Casing Depth (ft):	137
Total Well Depth (ft):	260	Water Source:	FAS - Upper Floridan Aquifer
Station Status:	Active	Pump Capacity:	70
Compliance Status:	Out Of Compliance	Project Use:	Public Supply

---

L113
NNE
1/2 - 1 Mile
Lower

FL WELLS **FLSJ13001577249**

WELLS - SJ:

Permit ID:	207306	Official Permit ID:	3202
Permit Seq #:	13	Permit Type:	District Letter Modification
Permit App Process Status:	ROUT	Station Name:	9LAKE CLAIRE
Station Type:	Production Well	Site Name:	University of Central Florida
Monitoring:	N	Permit Stage:	In Routing (Emily DeLozier)
FL Statute:	40C-2	Statute Description:	CUP Individual - Board Issued
Permit Project Name:	University of Central Florida		
Date Received:	17-AUG-23	Decision Made:	Not Reported
Permit Expiration:	13-MAY-34	Recommendation:	Approval
Permit Status:	Pending	Project Acres:	1420
Casing Diameter (in):	6	Casing Depth (ft):	137
Total Well Depth (ft):	260	Water Source:	FAS - Upper Floridan Aquifer
Station Status:	Active	Pump Capacity:	70
Compliance Status:	In Compliance	Project Use:	Commercial/Industrial/Institutional

GEOCHECK® - PHYSICAL SETTING SOURCE MAP FINDINGS

Map ID
Direction
Distance
Elevation | Database | EDR ID Number

L114
NNE
1/2 - 1 Mile
Lower

FL WELLS **FLSJ13001299505**

WELLS - SJ:

Permit ID:	180805	Official Permit ID:	3202
Permit Seq #:	12	Permit Type:	Modification
Permit App Process Status:	COMP	Station Name:	9LAKE CLAIRE
Station Type:	Production Well	Site Name:	University of Central Florida
Monitoring:	N	Permit Stage:	Compliance
FL Statute:	40C-2	Statute Description:	CUP Individual - Board Issued
Permit Project Name:	University of Central Florida		
Date Received:	04-FEB-22	Decision Made:	17-JUN-22
Permit Expiration:	13-MAY-34	Recommendation:	Approval
Permit Status:	Issued	Project Acres:	1420
Casing Diameter (in):	6	Casing Depth (ft):	137
Total Well Depth (ft):	260	Water Source:	FAS - Upper Floridan Aquifer
Station Status:	Active	Pump Capacity:	70
Compliance Status:	Undetermined	Project Use:	Commercial/Industrial/Institutional

---

L115
NNE
1/2 - 1 Mile
Lower

FL WELLS **FLSJ13000057843**

WELLS - SJ:

Permit ID:	135860	Official Permit ID:	3202
Permit Seq #:	11	Permit Type:	Renewal
Permit App Process Status:	CLOS	Station Name:	9LAKE CLAIRE
Station Type:	Production Well	Site Name:	University of Central Florida
Monitoring:	N	Permit Stage:	Closed
FL Statute:	40C-2	Statute Description:	CUP Individual (40C-2)
Permit Project Name:	University of Central Florida		
Date Received:	14-OCT-13	Decision Made:	15-MAY-14
Permit Expiration:	13-MAY-34	Recommendation:	Approval
Permit Status:	Closed	Project Acres:	1227
Casing Diameter (in):	6	Casing Depth (ft):	137
Total Well Depth (ft):	260	Water Source:	FAS - Upper Floridan Aquifer
Station Status:	Active	Pump Capacity:	70
Compliance Status:	Out Of Compliance	Project Use:	Commercial/Industrial/Institutional

---

116
East
1/2 - 1 Mile
Lower

FL WELLS **FLSJ13000050912**

WELLS - SJ:

Permit ID:	7255	Official Permit ID:	3202
Permit Seq #:	2	Permit Type:	Modification
Permit App Process Status:	CLOS	Station Name:	N
Station Type:	Pump	Site Name:	UNIVERSITY OF CENTRAL FLORIDA
Monitoring:	N	Permit Stage:	Closed
FL Statute:	40C-2	Statute Description:	CUP Individual (40C-2)
Permit Project Name:	University of Central Florida		

Date Received:	15-NOV-85	Decision Made:	13-MAY-86
Permit Expiration:	13-MAY-93	Recommendation:	Approval
Permit Status:	Closed	Project Acres:	1227
Casing Diameter (in):	0	Casing Depth (ft):	0
Total Well Depth (ft):	0	Water Source:	Lake Claire
Station Status:	Abandoned	Pump Capacity:	0
Compliance Status:	In Compliance	Project Use:	Commercial/Industrial/Institutional

---

M117
SSE
1/2 - 1 Mile
Lower

FL WELLS **FLSJ13000013885**

WELLS - SJ:

Permit ID:	113159	Official Permit ID:	7635
Permit Seq #:	4	Permit Type:	5 Year Compliance
Permit App Process Status:	CLOS	Station Name:	1
Station Type:	Production Well	Site Name:	NAWCTSD
Monitoring:	N	Permit Stage:	Closed
FL Statute:	40C-20	Statute Description:	CUP General (40C-20)
Permit Project Name:	US Navy NSA Orlando	Date Received:	04-SEP-07
Decision Made:	07-NOV-07	Permit Expiration:	23-SEP-22
Recommendation:	Approval	Permit Status:	Closed
Project Acres:	11	Casing Diameter (in):	6
Casing Depth (ft):	130	Total Well Depth (ft):	450
Water Source:	FAS - Upper Floridan Aquifer		
Station Status:	Active	Pump Capacity:	150
Compliance Status:	Out Of Compliance	Project Use:	Landscape/Recreation/Aesthetic

---

M118
SSE
1/2 - 1 Mile
Lower

FL WELLS **FLSJ13001440433**

WELLS - SJ:

Permit ID:	192000	Official Permit ID:	7635
Permit Seq #:	5	Permit Type:	Renewal
Permit App Process Status:	COMP	Station Name:	1
Station Type:	Production Well	Site Name:	USA Navy NSA Orlando
Monitoring:	N	Permit Stage:	Compliance
FL Statute:	40C-2	Statute Description:	CUP Individual - Minor
Permit Project Name:	US Navy NSA Orlando	Date Received:	21-SEP-22
Decision Made:	06-MAR-23	Permit Expiration:	06-MAR-33
Recommendation:	Approval	Permit Status:	Issued
Project Acres:	4	Casing Diameter (in):	6
Casing Depth (ft):	130	Total Well Depth (ft):	450
Water Source:	FAS - Upper Floridan Aquifer		
Station Status:	Active	Pump Capacity:	150
Compliance Status:	Undetermined	Project Use:	Landscape/Recreation/Aesthetic

---

M119
SSE
1/2 - 1 Mile
Lower

FL WELLS **FLSJ13000053053**

WELLS - SJ:

Permit ID:	81638	Official Permit ID:	7635
Permit Seq #:	3	Permit Type:	Renewal
Permit App Process Status:	CLOS	Station Name:	1
Station Type:	Production Well	Site Name:	NAWCTSD
Monitoring:	N	Permit Stage:	Closed
FL Statute:	40C-20	Statute Description:	CUP General (40C-20)
Permit Project Name:	NAWCTSD	Date Received:	21-DEC-01
Decision Made:	23-SEP-02	Permit Expiration:	23-SEP-22
Recommendation:	Approval	Permit Status:	Closed
Project Acres:	11	Casing Diameter (in):	6
Casing Depth (ft):	130	Total Well Depth (ft):	450
Water Source:	FAS - Upper Floridan Aquifer		
Station Status:	Active	Pump Capacity:	150
Compliance Status:	Undetermined	Project Use:	Landscape/Recreation/Aesthetic

---

M120
SSE
1/2 - 1 Mile
Lower

FL WELLS **FLSJ13000039287**

WELLS - SJ:

Permit ID:	7635	Official Permit ID:	7635
Permit Seq #:	1	Permit Type:	Initial Sequence
Permit App Process Status:	CLOS	Station Name:	1
Station Type:	Production Well	Site Name:	U.S. NAVY
Monitoring:	N	Permit Stage:	Closed
FL Statute:	40C-2	Statute Description:	CUP Individual (40C-2)
Permit Project Name:	U.S. Navy	Date Received:	17-AUG-87
Decision Made:	13-OCT-87	Permit Expiration:	13-OCT-94
Recommendation:	Approval	Permit Status:	Closed
Project Acres:	11	Casing Diameter (in):	6
Casing Depth (ft):	130	Total Well Depth (ft):	450
Water Source:	FAS - Upper Floridan Aquifer		
Station Status:	Active	Pump Capacity:	150
Compliance Status:	In Compliance	Project Use:	Landscape/Recreation/Aesthetic

---

M121
SSE
1/2 - 1 Mile
Lower

FL WELLS **FLSJ13000021369**

WELLS - SJ:

Permit ID:	3362	Official Permit ID:	7635
Permit Seq #:	2	Permit Type:	Renewal
Permit App Process Status:	CLOS	Station Name:	1
Station Type:	Production Well	Site Name:	NAWC-TSD
Monitoring:	N	Permit Stage:	Closed
FL Statute:	40C-2	Statute Description:	CUP Individual (40C-2)
Permit Project Name:	NAWC-TSD	Date Received:	12-OCT-94
Decision Made:	10-JAN-95	Permit Expiration:	10-JAN-02
Recommendation:	Approval	Permit Status:	Closed
Project Acres:	11	Casing Diameter (in):	6
Casing Depth (ft):	130	Total Well Depth (ft):	450
Water Source:	FAS - Upper Floridan Aquifer		
Station Status:	Active	Pump Capacity:	150
Compliance Status:	In Compliance	Project Use:	Landscape/Recreation/Aesthetic

GEOCHECK® - PHYSICAL SETTING SOURCE MAP FINDINGS

Map ID
Direction
Distance
Elevation | Database | EDR ID Number

122
NNE
1/2 - 1 Mile
Lower

FL WELLS **FLSJ13000008309**

WELLS - SJ:

Permit ID:	3202	Official Permit ID:	3202
Permit Seq #:	1	Permit Type:	Initial Sequence
Permit App Process Status:	CLOS	Station Name:	P1
Station Type:	Pump	Site Name:	UNIVERSITY OF CENTRAL FLA.
Monitoring:	N	Permit Stage:	Closed
FL Statute:	40C-2	Statute Description:	CUP Individual (40C-2)
Permit Project Name:	University of Central Fla.		
Date Received:	27-JUL-83	Decision Made:	11-SEP-84
Permit Expiration:	11-SEP-86	Recommendation:	Approval
Permit Status:	Closed	Project Acres:	1227
Casing Diameter (in):	0	Casing Depth (ft):	0
Total Well Depth (ft):	0	Water Source:	Lake Claire
Station Status:	Abandoned	Pump Capacity:	0
Compliance Status:	In Compliance	Project Use:	Commercial/Industrial/Institutional

---

N123
ESE
1/2 - 1 Mile
Lower

FL WELLS **FLSJ13000005249**

WELLS - SJ:

Permit ID:	108497	Official Permit ID:	3202
Permit Seq #:	9	Permit Type:	Modification
Permit App Process Status:	CLOS	Station Name:	11OSBORNES PONDS
Station Type:	Production Well	Site Name:	University of Central Florida
Monitoring:	N	Permit Stage:	Closed
FL Statute:	40C-2	Statute Description:	CUP Individual (40C-2)
Permit Project Name:	University of Central Florida		
Date Received:	10-NOV-06	Decision Made:	14-OCT-08
Permit Expiration:	14-OCT-13	Recommendation:	Approval
Permit Status:	Closed	Project Acres:	1227
Casing Diameter (in):	6	Casing Depth (ft):	140
Total Well Depth (ft):	400	Water Source:	FAS - Upper Floridan Aquifer
Station Status:	Active	Pump Capacity:	300
Compliance Status:	Out Of Compliance	Project Use:	Public Supply

---

N124
ESE
1/2 - 1 Mile
Lower

FL WELLS **FLSJ13000058191**

WELLS - SJ:

Permit ID:	135860	Official Permit ID:	3202
Permit Seq #:	11	Permit Type:	Renewal
Permit App Process Status:	CLOS	Station Name:	11OSBORNES PONDS
Station Type:	Production Well	Site Name:	University of Central Florida
Monitoring:	N	Permit Stage:	Closed
FL Statute:	40C-2	Statute Description:	CUP Individual (40C-2)
Permit Project Name:	University of Central Florida		

Date Received:	14-OCT-13	Decision Made:	15-MAY-14
Permit Expiration:	13-MAY-34	Recommendation:	Approval
Permit Status:	Closed	Project Acres:	1227
Casing Diameter (in):	6	Casing Depth (ft):	140
Total Well Depth (ft):	400	Water Source:	FAS - Upper Floridan Aquifer
Station Status:	Active	Pump Capacity:	300
Compliance Status:	Out Of Compliance	Project Use:	Commercial/Industrial/Institutional

---

N125
ESE
1/2 - 1 Mile
Lower

FL WELLS **FLSJ13001299489**

WELLS - SJ:

Permit ID:	180805	Official Permit ID:	3202
Permit Seq #:	12	Permit Type:	Modification
Permit App Process Status:	COMP	Station Name:	11OSBORNES PONDS
Station Type:	Production Well	Site Name:	University of Central Florida
Monitoring:	N	Permit Stage:	Compliance
FL Statute:	40C-2	Statute Description:	CUP Individual - Board Issued
Permit Project Name:	University of Central Florida		
Date Received:	04-FEB-22	Decision Made:	17-JUN-22
Permit Expiration:	13-MAY-34	Recommendation:	Approval
Permit Status:	Issued	Project Acres:	1420
Casing Diameter (in):	6	Casing Depth (ft):	140
Total Well Depth (ft):	400	Water Source:	FAS - Upper Floridan Aquifer
Station Status:	Active	Pump Capacity:	300
Compliance Status:	Undetermined	Project Use:	Commercial/Industrial/Institutional

---

N126
ESE
1/2 - 1 Mile
Lower

FL WELLS **FLSJ13001577233**

WELLS - SJ:

Permit ID:	207306	Official Permit ID:	3202
Permit Seq #:	13	Permit Type:	District Letter Modification
Permit App Process Status:	ROUT	Station Name:	11OSBORNES PONDS
Station Type:	Production Well	Site Name:	University of Central Florida
Monitoring:	N	Permit Stage:	In Routing (Emily DeLozier)
FL Statute:	40C-2	Statute Description:	CUP Individual - Board Issued
Permit Project Name:	University of Central Florida		
Date Received:	17-AUG-23	Decision Made:	Not Reported
Permit Expiration:	13-MAY-34	Recommendation:	Approval
Permit Status:	Pending	Project Acres:	1420
Casing Diameter (in):	6	Casing Depth (ft):	140
Total Well Depth (ft):	400	Water Source:	FAS - Upper Floridan Aquifer
Station Status:	Active	Pump Capacity:	300
Compliance Status:	In Compliance	Project Use:	Commercial/Industrial/Institutional

---

N127
ESE
1/2 - 1 Mile
Lower

FL WELLS **FLSJ13000048805**

WELLS - SJ:

Permit ID:	83212	Official Permit ID:	3202
Permit Seq #:	7	Permit Type:	Renewal
Permit App Process Status:	CLOS	Station Name:	11OSBORNES PONDS
Station Type:	Production Well	Site Name:	University of Central Florida
Monitoring:	N	Permit Stage:	Closed
FL Statute:	40C-2	Statute Description:	CUP Individual (40C-2)
Permit Project Name:	University of Central Florida		
Date Received:	09-APR-02	Decision Made:	12-NOV-02
Permit Expiration:	12-NOV-07	Recommendation:	Approval
Permit Status:	Closed	Project Acres:	1227
Casing Diameter (in):	6	Casing Depth (ft):	140
Total Well Depth (ft):	400	Water Source:	FAS - Upper Floridan Aquifer
Station Status:	Active	Pump Capacity:	300
Compliance Status:	Out Of Compliance	Project Use:	Public Supply

---

N128
ESE
1/2 - 1 Mile
Lower

FL WELLS **FLSJ13000011447**

WELLS - SJ:

Permit ID:	119657	Official Permit ID:	3202
Permit Seq #:	10	Permit Type:	Letter Modification
Permit App Process Status:	CLOS	Station Name:	11OSBORNES PONDS
Station Type:	Production Well	Site Name:	University of Central Florida
Monitoring:	N	Permit Stage:	Closed
FL Statute:	40C-2	Statute Description:	CUP Individual (40C-2)
Permit Project Name:	University of Central Florida		
Date Received:	16-JAN-09	Decision Made:	18-FEB-09
Permit Expiration:	14-OCT-13	Recommendation:	Approval
Permit Status:	Closed	Project Acres:	1227
Casing Diameter (in):	6	Casing Depth (ft):	140
Total Well Depth (ft):	400	Water Source:	FAS - Upper Floridan Aquifer
Station Status:	Active	Pump Capacity:	300
Compliance Status:	In Compliance	Project Use:	Commercial/Industrial/Institutional

---

N129
ESE
1/2 - 1 Mile
Lower

FL WELLS **FLSJ13000024865**

WELLS - SJ:

Permit ID:	7257	Official Permit ID:	3202
Permit Seq #:	4	Permit Type:	Renewal
Permit App Process Status:	CLOS	Station Name:	11OSBORNES PONDS
Station Type:	Production Well	Site Name:	UNIVERSITY OF CENTRAL FLORIDA
Monitoring:	N	Permit Stage:	Closed
FL Statute:	40C-2	Statute Description:	CUP Individual (40C-2)
Permit Project Name:	University of Central Florida		
Date Received:	03-JUN-94	Decision Made:	11-APR-95
Permit Expiration:	11-APR-02	Recommendation:	Approval
Permit Status:	Closed	Project Acres:	1227
Casing Diameter (in):	6	Casing Depth (ft):	140
Total Well Depth (ft):	400	Water Source:	FAS - Upper Floridan Aquifer
Station Status:	Active	Pump Capacity:	300
Compliance Status:	In Compliance	Project Use:	Commercial/Industrial/Institutional

GEOCHECK® - PHYSICAL SETTING SOURCE MAP FINDINGS

Map ID
Direction
Distance
Elevation | Database | EDR ID Number

N130
ESE
1/2 - 1 Mile
Lower

FL WELLS **FLSJ13000035181**

WELLS - SJ:

Permit ID:	97315	Official Permit ID:	3202
Permit Seq #:	8	Permit Type:	Modification
Permit App Process Status:	CLOS	Station Name:	11OSBORNES PONDS
Station Type:	Production Well	Site Name:	University of Central Florida
Monitoring:	N	Permit Stage:	Closed
FL Statute:	40C-2	Statute Description:	CUP Individual (40C-2)
Permit Project Name:	University of Central Florida		
Date Received:	31-JAN-05	Decision Made:	13-SEP-05
Permit Expiration:	12-NOV-07	Recommendation:	Approval
Permit Status:	Closed	Project Acres:	1227
Casing Diameter (in):	6	Casing Depth (ft):	140
Total Well Depth (ft):	400	Water Source:	FAS - Upper Floridan Aquifer
Station Status:	Active	Pump Capacity:	300
Compliance Status:	In Compliance	Project Use:	Public Supply

O131
NW
1/2 - 1 Mile
Lower

FL WELLS **FLSJ13001429569**

WELLS - SJ:

Permit ID:	195165	Official Permit ID:	195165
Permit Seq #:	1	Permit Type:	Initial Sequence
Permit App Process Status:	CLOS	Station Name:	Pump1
Station Type:	Pump	Site Name:	Data Court Student Housing
Monitoring:	N	Permit Stage:	Closed
FL Statute:	40C-2	Statute Description:	CUP Individual - Board Issued
Permit Project Name:	Data Court Student Housing		
Date Received:	07-DEC-22	Decision Made:	15-DEC-22
Permit Expiration:	Not Reported	Recommendation:	No Permit Required
Permit Status:	Never Issued	Project Acres:	5.9
Casing Diameter (in):	0	Casing Depth (ft):	0
Total Well Depth (ft):	0	Water Source:	Surficial Aquifer
Station Status:	Proposed	Pump Capacity:	500
Compliance Status:	In Compliance	Project Use:	Mining/Dewatering

---

O132
NW
1/2 - 1 Mile
Lower

FL WELLS **FLSJ13001429585**

WELLS - SJ:

Permit ID:	195165	Official Permit ID:	195165
Permit Seq #:	1	Permit Type:	Initial Sequence
Permit App Process Status:	CLOS	Station Name:	Wellpoints and Sock
Station Type:	Production Well	Site Name:	Data Court Student Housing
Monitoring:	N	Permit Stage:	Closed
FL Statute:	40C-2	Statute Description:	CUP Individual - Board Issued
Permit Project Name:	Data Court Student Housing		

Date Received:	07-DEC-22	Decision Made:	15-DEC-22
Permit Expiration:	Not Reported	Recommendation:	No Permit Required
Permit Status:	Never Issued	Project Acres:	5.9
Casing Diameter (in):	6	Casing Depth (ft):	15
Total Well Depth (ft):	0	Water Source:	Surficial Aquifer
Station Status:	Proposed	Pump Capacity:	500
Compliance Status:	In Compliance	Project Use:	Mining/Dewatering

---

P133
NE
1/2 - 1 Mile
Lower

FL WELLS **FLSJ13000019678**

WELLS - SJ:

Permit ID:	83212	Official Permit ID:	3202
Permit Seq #:	7	Permit Type:	Renewal
Permit App Process Status:	CLOS	Station Name:	12ARENA
Station Type:	Production Well	Site Name:	University of Central Florida
Monitoring:	N	Permit Stage:	Closed
FL Statute:	40C-2	Statute Description:	CUP Individual (40C-2)
Permit Project Name:	University of Central Florida		
Date Received:	09-APR-02	Decision Made:	12-NOV-02
Permit Expiration:	12-NOV-07	Recommendation:	Approval
Permit Status:	Closed	Project Acres:	1227
Casing Diameter (in):	6	Casing Depth (ft):	135
Total Well Depth (ft):	320	Water Source:	FAS - Upper Floridan Aquifer
Station Status:	Active	Pump Capacity:	300
Compliance Status:	Out Of Compliance	Project Use:	Public Supply

---

P134
NE
1/2 - 1 Mile
Lower

FL WELLS **FLSJ13000003554**

WELLS - SJ:

Permit ID:	108497	Official Permit ID:	3202
Permit Seq #:	9	Permit Type:	Modification
Permit App Process Status:	CLOS	Station Name:	12ARENA
Station Type:	Production Well	Site Name:	University of Central Florida
Monitoring:	N	Permit Stage:	Closed
FL Statute:	40C-2	Statute Description:	CUP Individual (40C-2)
Permit Project Name:	University of Central Florida		
Date Received:	10-NOV-06	Decision Made:	14-OCT-08
Permit Expiration:	14-OCT-13	Recommendation:	Approval
Permit Status:	Closed	Project Acres:	1227
Casing Diameter (in):	6	Casing Depth (ft):	135
Total Well Depth (ft):	320	Water Source:	FAS - Upper Floridan Aquifer
Station Status:	Active	Pump Capacity:	300
Compliance Status:	Out Of Compliance	Project Use:	Public Supply

---

P135
NE
1/2 - 1 Mile
Lower

FL WELLS **FLSJ13000014743**

WELLS - SJ:

Permit ID:	119657	Official Permit ID:	3202
Permit Seq #:	10	Permit Type:	Letter Modification
Permit App Process Status:	CLOS	Station Name:	12ARENA
Station Type:	Production Well	Site Name:	University of Central Florida
Monitoring:	N	Permit Stage:	Closed
FL Statute:	40C-2	Statute Description:	CUP Individual (40C-2)
Permit Project Name:	University of Central Florida		
Date Received:	16-JAN-09	Decision Made:	18-FEB-09
Permit Expiration:	14-OCT-13	Recommendation:	Approval
Permit Status:	Closed	Project Acres:	1227
Casing Diameter (in):	6	Casing Depth (ft):	135
Total Well Depth (ft):	320	Water Source:	FAS - Upper Floridan Aquifer
Station Status:	Active	Pump Capacity:	300
Compliance Status:	In Compliance	Project Use:	Commercial/Industrial/Institutional

---

P136
NE
1/2 - 1 Mile
Lower

FL WELLS **FLSJ13000046516**

WELLS - SJ:

Permit ID:	7257	Official Permit ID:	3202
Permit Seq #:	4	Permit Type:	Renewal
Permit App Process Status:	CLOS	Station Name:	12ARENA
Station Type:	Production Well	Site Name:	UNIVERSITY OF CENTRAL FLORIDA
Monitoring:	N	Permit Stage:	Closed
FL Statute:	40C-2	Statute Description:	CUP Individual (40C-2)
Permit Project Name:	University of Central Florida		
Date Received:	03-JUN-94	Decision Made:	11-APR-95
Permit Expiration:	11-APR-02	Recommendation:	Approval
Permit Status:	Closed	Project Acres:	1227
Casing Diameter (in):	6	Casing Depth (ft):	135
Total Well Depth (ft):	320	Water Source:	FAS - Upper Floridan Aquifer
Station Status:	Active	Pump Capacity:	300
Compliance Status:	In Compliance	Project Use:	Commercial/Industrial/Institutional

---

P137
NE
1/2 - 1 Mile
Lower

FL WELLS **FLSJ13000061099**

WELLS - SJ:

Permit ID:	97315	Official Permit ID:	3202
Permit Seq #:	8	Permit Type:	Modification
Permit App Process Status:	CLOS	Station Name:	12ARENA
Station Type:	Production Well	Site Name:	University of Central Florida
Monitoring:	N	Permit Stage:	Closed
FL Statute:	40C-2	Statute Description:	CUP Individual (40C-2)
Permit Project Name:	University of Central Florida		
Date Received:	31-JAN-05	Decision Made:	13-SEP-05
Permit Expiration:	12-NOV-07	Recommendation:	Approval
Permit Status:	Closed	Project Acres:	1227
Casing Diameter (in):	6	Casing Depth (ft):	135
Total Well Depth (ft):	320	Water Source:	FAS - Upper Floridan Aquifer
Station Status:	Active	Pump Capacity:	300
Compliance Status:	In Compliance	Project Use:	Public Supply

GEOCHECK® - PHYSICAL SETTING SOURCE MAP FINDINGS

Map ID
Direction
Distance
Elevation | Database | EDR ID Number

P138
NE
1/2 - 1 Mile
Lower

FL WELLS **FLSJ13001577105**

WELLS - SJ:

Permit ID:	207306	Official Permit ID:	3202
Permit Seq #:	13	Permit Type:	District Letter Modification
Permit App Process Status:	ROUT	Station Name:	12ARENA
Station Type:	Production Well	Site Name:	University of Central Florida
Monitoring:	N	Permit Stage:	In Routing (Emily DeLozier)
FL Statute:	40C-2	Statute Description:	CUP Individual - Board Issued
Permit Project Name:	University of Central Florida		
Date Received:	17-AUG-23	Decision Made:	Not Reported
Permit Expiration:	13-MAY-34	Recommendation:	Approval
Permit Status:	Pending	Project Acres:	1420
Casing Diameter (in):	6	Casing Depth (ft):	135
Total Well Depth (ft):	320	Water Source:	FAS - Upper Floridan Aquifer
Station Status:	Active	Pump Capacity:	300
Compliance Status:	In Compliance	Project Use:	Commercial/Industrial/Institutional

---

P139
NE
1/2 - 1 Mile
Lower

FL WELLS **FLSJ13000057842**

WELLS - SJ:

Permit ID:	135860	Official Permit ID:	3202
Permit Seq #:	11	Permit Type:	Renewal
Permit App Process Status:	CLOS	Station Name:	12ARENA
Station Type:	Production Well	Site Name:	University of Central Florida
Monitoring:	N	Permit Stage:	Closed
FL Statute:	40C-2	Statute Description:	CUP Individual (40C-2)
Permit Project Name:	University of Central Florida		
Date Received:	14-OCT-13	Decision Made:	15-MAY-14
Permit Expiration:	13-MAY-34	Recommendation:	Approval
Permit Status:	Closed	Project Acres:	1227
Casing Diameter (in):	6	Casing Depth (ft):	135
Total Well Depth (ft):	320	Water Source:	FAS - Upper Floridan Aquifer
Station Status:	Active	Pump Capacity:	300
Compliance Status:	Out Of Compliance	Project Use:	Commercial/Industrial/Institutional

---

P140
NE
1/2 - 1 Mile
Lower

FL WELLS **FLSJ13001299441**

WELLS - SJ:

Permit ID:	180805	Official Permit ID:	3202
Permit Seq #:	12	Permit Type:	Modification
Permit App Process Status:	COMP	Station Name:	12ARENA
Station Type:	Production Well	Site Name:	University of Central Florida
Monitoring:	N	Permit Stage:	Compliance
FL Statute:	40C-2	Statute Description:	CUP Individual - Board Issued
Permit Project Name:	University of Central Florida		

GEOCHECK® - PHYSICAL SETTING SOURCE MAP FINDINGS

Date Received:	04-FEB-22	Decision Made:	17-JUN-22
Permit Expiration:	13-MAY-34	Recommendation:	Approval
Permit Status:	Issued	Project Acres:	1420
Casing Diameter (in):	6	Casing Depth (ft):	135
Total Well Depth (ft):	320	Water Source:	FAS - Upper Floridan Aquifer
Station Status:	Active	Pump Capacity:	300
Compliance Status:	Undetermined	Project Use:	Commercial/Industrial/Institutional

---

1G
North
1/2 - 1 Mile
Lower

Site ID:	8513002
Groundwater Flow:	W
Water Table Depth:	11-16 ft.
Date:	3/8/94

AQUIFLOW **1603**

GEOCHECK® - PHYSICAL SETTING SOURCE MAP FINDINGS
RADON

AREA RADON INFORMATION

State Database: FL Radon

Radon Test Results

Zip	Total Buildings	% of sites>4pCi/L	Data Source
32826	26	0.0	Certified Residential Database
32826	15	0.0	Mandatory Non-Residential Database

Federal EPA Radon Zone for ORANGE County: 3

Note: Zone 1 indoor average level > 4 pCi/L.
: Zone 2 indoor average level >= 2 pCi/L and <= 4 pCi/L.
: Zone 3 indoor average level < 2 pCi/L.

Federal Area Radon Information for ORANGE COUNTY, FL

Number of sites tested: 141

Area	Average Activity	% <4 pCi/L	% 4-20 pCi/L	% >20 pCi/L
Living Area	0.620 pCi/L	98%	2%	0%
Basement	0.930 pCi/L	100%	0%	0%

PHYSICAL SETTING SOURCE RECORDS SEARCHED

TOPOGRAPHIC INFORMATION

USGS 7.5' Digital Elevation Model (DEM)
Source: United States Geologic Survey
EDR acquired the USGS 7.5' Digital Elevation Model in 2002 and updated it in 2006. The 7.5 minute DEM corresponds to the USGS 1:24,000- and 1:25,000-scale topographic quadrangle maps. The DEM provides elevation data with consistent elevation units and projection.

Current USGS 7.5 Minute Topographic Map
Source: U.S. Geological Survey

HYDROLOGIC INFORMATION

Flood Zone Data: This data was obtained from the Federal Emergency Management Agency (FEMA). It depicts 100-year and 500-year flood zones as defined by FEMA. It includes the National Flood Hazard Layer (NFHL) which incorporates Flood Insurance Rate Map (FIRM) data and Q3 data from FEMA in areas not covered by NFHL.
Source: FEMA
Telephone: 877-336-2627
Date of Government Version: 2003, 2015

NWI: National Wetlands Inventory. This data, available in select counties across the country, was obtained by EDR in 2002, 2005, 2010 and 2015 from the U.S. Fish and Wildlife Service.

State Wetlands Data: Wetlands Inventory
Source: Department of Environmental Protection
Telephone: 850-245-8238

HYDROGEOLOGIC INFORMATION

AQUIFLOW^{R} Information System
Source: EDR proprietary database of groundwater flow information
EDR has developed the AQUIFLOW Information System (AIS) to provide data on the general direction of groundwater flow at specific points. EDR has reviewed reports submitted to regulatory authorities at select sites and has extracted the date of the report, hydrogeologically determined groundwater flow direction and depth to water table information.

GEOLOGIC INFORMATION

Geologic Age and Rock Stratigraphic Unit
Source: P.G. Schruben, R.E. Arndt and W.J. Bawiec, Geology of the Conterminous U.S. at 1:2,500,000 Scale - A digital representation of the 1974 P.B. King and H.M. Beikman Map, USGS Digital Data Series DDS - 11 (1994).

STATSGO: State Soil Geographic Database
Source: Department of Agriculture, Natural Resources Conservation Service (NRCS)
The U.S. Department of Agriculture's (USDA) Natural Resources Conservation Service (NRCS) leads the national Conservation Soil Survey (NCSS) and is responsible for collecting, storing, maintaining and distributing soil survey information for privately owned lands in the United States. A soil map in a soil survey is a representation of soil patterns in a landscape. Soil maps for STATSGO are compiled by generalizing more detailed (SSURGO) soil survey maps.

SSURGO: Soil Survey Geographic Database
Source: Department of Agriculture, Natural Resources Conservation Service (NRCS)
Telephone: 800-672-5559
SSURGO is the most detailed level of mapping done by the Natural Resources Conservation Service, mapping scales generally range from 1:12,000 to 1:63,360. Field mapping methods using national standards are used to construct the soil maps in the Soil Survey Geographic (SSURGO) database. SSURGO digitizing duplicates the original soil survey maps. This level of mapping is designed for use by landowners, townships and county natural resource planning and management.

PHYSICAL SETTING SOURCE RECORDS SEARCHED

LOCAL / REGIONAL WATER AGENCY RECORDS

FEDERAL WATER WELLS

PWS: Public Water Systems
Source: EPA/Office of Drinking Water
Telephone: 202-564-3750
Public Water System data from the Federal Reporting Data System. A PWS is any water system which provides water to at least 25 people for at least 60 days annually. PWSs provide water from wells, rivers and other sources.

PWS ENF: Public Water Systems Violation and Enforcement Data
Source: EPA/Office of Drinking Water
Telephone: 202-564-3750
Violation and Enforcement data for Public Water Systems from the Safe Drinking Water Information System (SDWIS) after August 1995. Prior to August 1995, the data came from the Federal Reporting Data System (FRDS).

USGS Water Wells: USGS National Water Inventory System (NWIS)
This database contains descriptive information on sites where the USGS collects or has collected data on surface water and/or groundwater. The groundwater data includes information on wells, springs, and other sources of groundwater.

OTHER STATE DATABASE INFORMATION

Public Water System (PWS) Wells (Non-Federal)
Department of Environmental Protection
Telephone: 850-245-8629
Statewide coverage of PWS Wells, excluding Federally owned facilities.

Well Construction Permitting Database
Source: Northwest Florida Water Management District
Telephone: 850-539-5999

Consumptive Use Permit Well Database
Source: St. Johns River Water Management District
Telephone: 386-329-4841

DEP GWIS - Generalized Water Information System Well Data
Source: Department of Environmental Protection
Telephone: 850-245-8507
Data collected for the Watershed Monitoring Section of the Department of Environmental Protection.

DOH and DEP Historic Study of Private Wells
Source: Department of Environmental Protection
Telephone: 850-559-0901
Historic database for private supply wells.

Permitted Well Location Database
Source: South Florida Water Management District
Telephone: 561-682-6877

Super Act Program Well Data
Source: Department of Health
Telephone: 850-245-4250
This table consists of data relating to all privately and publicly owned potable wells investigated as part of the SUPER Act program. The Florida Department of Health's SUPER Act Program (per Chapter 376.3071(4)(g), Florida Statutes), was given authority to provide field and laboratory services, toxicological risk assessments, investigations of drinking water contamination complaints and education of the public.

PHYSICAL SETTING SOURCE RECORDS SEARCHED

Water Well Location Information
Source: Suwannee River Water Management District
Telephone: 386-796-7211

Water Well Permit Database
Source: Southwest Water Management District
Telephone: 352-796-7211

Oil and Gas Permit Database
Source: Department of Environmental Protection
Telephone: 850-245-3194
Locations of all permitted wells in the state of Florida.

Florida Sinkholes
Source: Department of Environmental Protection, Geological Survey
Telephone:
The sinkhole data was gathered by the Florida Sinkhole Research Institute, University of Florida.

RADON

State Database: FL Radon
Source: Department of Health
Telephone: 850-245-4288
Zip Code Based Radon Data

Area Radon Information
Source: USGS
Telephone: 703-356-4020
The National Radon Database has been developed by the U.S. Environmental Protection Agency (USEPA) and is a compilation of the EPA/State Residential Radon Survey and the National Residential Radon Survey. The study covers the years 1986 - 1992. Where necessary data has been supplemented by information collected at private sources such as universities and research institutions.

EPA Radon Zones
Source: EPA
Telephone: 703-356-4020
Sections 307 & 309 of IRAA directed EPA to list and identify areas of U.S. with the potential for elevated indoor radon levels.

OTHER

Airport Landing Facilities: Private and public use landing facilities
Source: Federal Aviation Administration, 800-457-6656

Epicenters: World earthquake epicenters, Richter 5 or greater
Source: Department of Commerce, National Oceanic and Atmospheric Administration

Earthquake Fault Lines: The fault lines displayed on EDR's Topographic map are digitized quaternary faultlines, prepared in 1975 by the United State Geological Survey

STREET AND ADDRESS INFORMATION

© 2015 TomTom North America, Inc. All rights reserved. This material is proprietary and the subject of copyright protection and other intellectual property rights owned by or licensed to Tele Atlas North America, Inc. The use of this material is subject to the terms of a license agreement. You will be held liable for any unauthorized copying or disclosure of this material.